






# Shapefile: Differential\_DAS\_Counting\_Areas.shp

Posted to Website: 3/15/2015

This shapefile includes the NMFS Regulated Areas in Northeast and Mid-Atlantic Waters depicted below. The dataset can be downloaded from the GARFO GIS website at <http://www.greateratlantic.fisheries.noaa.gov/gis>.

-  Inshore GB Differential DAS Area
-  Inshore GOM Differential DAS Area
-  Offshore GB Differential DAS Area
-  Offshore GOM Differential DAS Area
-  SNE/MA Differential DAS Area

