





# Shapefile: Herring\_Management\_Areas.shp

Posted to Website: 3/15/2015

This shapefile includes the NMFS Regulated Areas in Northeast and Mid-Atlantic Waters depicted below. The dataset can be downloaded from the GARFO GIS website at <http://www.greateratlantic.fisheries.noaa.gov/gis>.

-  Management Area 1A (Inshore Gulf of Maine)
-  Management Area 1B (Offshore Gulf of Maine)
-  Management Area 2 (South Coastal Area)
-  Management Area 3 (Georges Bank)

