






# Shapefile: March-April\_River\_Herring\_Monitoring-Avoidance\_Areas.shp

Posted to Website: 5/1/2014

This shapefile includes the NMFS Regulated Areas in Northeast and Mid-Atlantic Waters depicted below. The dataset can be downloaded from the GARFO GIS website at <http://www.nero.noaa.gov/gis>.

-  March-April River Herring Monitoring/Avoidance Sub-Area 1
-  March-April River Herring Monitoring/Avoidance Sub-Area 2
-  March-April River Herring Monitoring/Avoidance Sub-Area 3
-  March-April River Herring Monitoring/Avoidance Sub-Area 4
-  March-April River Herring Monitoring/Avoidance Sub-Area 5

