Atlantic Salmon Gulf of Maine Distinct Population Segment and Critical Habitat Map Book

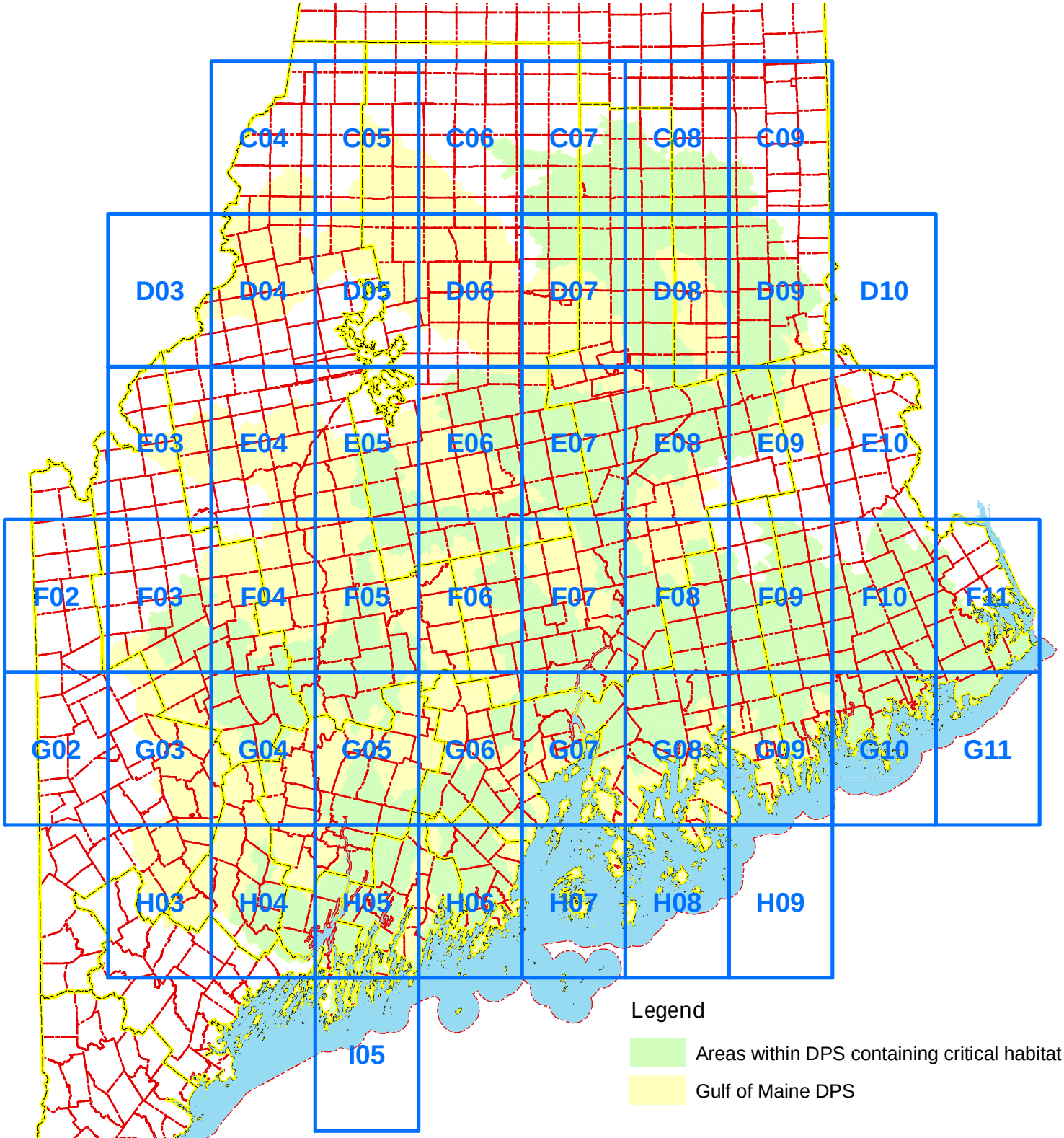

Data Sources
http://megis.maine.gov/catalog
Metwp24_06302006, cnty24, e911rds_01022007, ponds
http://nationalatlas.gov/atlasftp/html
State Boundaries of the United States
http://nhd.usgs.gov/index.html
NHD Flowlines

0 5 10 20 Miles

Maps Scaled at: 1:200,000

Dan Kircheis
NOAA - Fisheries

Town Index

Town	Map
Abbot	E05, E06, F05, F06
Adamstown Twp	F02
Addison	G10
Albany Twp	G02, G03, H03
Albion	G05, G06
Alder Brook Twp	D04
Alder Stream Twp	E03
Alexander	F10
Alna	H05
Alton	F07
Amherst	F08
Amity	D09, D10
Andover North Surplus	G02
Andover West Surplus Twp	G02
Andover	G02
Andover North Surplus	G03
Andover	G03
Anson	F04, F05
Appleton Twp	E03
Appleton	G06, H06
Argyle Twp	F07, F08
Arrowsic	H05, I05
Athens	F05
Atkinson	E06, E07, F06, F07
Attean Twp	D03, D04, E03, E04
Auburn	H03, H04
Augusta	G05, H05
Aurora	F08, F09
Avon	F03, F04, G03, G04
B	
Baileyville	E10, F10, F11
Bald Mountain Twp T2 R3	E05, F05
Bald Mountain Twp T4 R3	D04
Baldwin	H03
Bancroft	D09
Bangor	F07
Bar Harbor	G08, G09, H09
Baring Plt	F10, F11
Barnard Twp	E06
Batchelders Grant Twp	G02
Bath	H05
Beals	G10
Beattie Twp	E03
Beaver Cove	E05, E06
Beddington	F09
Belfast	G06, G07
Belgrade	G04, G05
Belmont	G06
Benedicta Twp	D08
Benton	G05, G06
Bethel	G02, G03
Big Moose Twp	E05
Big Six Twp	C04
Big Ten Twp	C04, C05
Big W Twp	D05
Bigelow Twp	E03, E04, F03, F04
Bingham	F05
Blaine	C09
Blake Gore	D03, D04
Blanchard Twp	E05
Blue Hill	G07, G08, H08
Boothbay Harbor	H05
Boothbay	H05
Boothbay Harbor	I05
Boothbay	I05
Bowdoin College Grant East Twp	E06
Bowdoin College Grant West Twp	E05, E06
Bowdoin	H04
Bowdoinham	H04, H05
Bowerbank	E06
Bowtown Twp	E04
Bradford	F07
Bradley	F07, F08
Bradstreet Twp	E04
Brassua Twp	D04, D05
Bremen	H05, H06
Brewer	F07, G07
Bridgewater	C09
Bridgton	H03
Brighton Plt	F05
Bristol	H05, H06, I05
Brooklin	G08, H08
Brooks	G06, G07
Brooksville	G07, H07
Brookton Twp	E09, E10
Brownville	E06, E07
Brunswick	H04, H05
Buckfield	G03, G04, H03, H04
Bucksport	G07, G08
Burlington	E08, F08
Burnham	F06, G06
Byron	F02, F03, G02, G03
C	
C Surplus	F02, G02
Calais	F11
Cambridge	F05, F06
Camden	H06, H07
Canaan	F05, G05, G06
Canton	G03, G04
Caratunk	E04, E05, F04, F05
Carmel	F06, F07, G06
Carrabassett Valley	F03, F04
Carroll Plt	E09
Carrying Place Town Twp	E04, F04
Carrying Place Twp	E04, F04
Carthage	G03
Cary Plt	D09
Casco	H03
Castine	G07
Centerville Twp	F10, G10
Chain of Ponds Twp	E03
Charleston	F06, F07
Charlotte	F11
Chase Stream Twp	E04, E05
Chelsea	H05
Cherryfield	G09
Chester	E08
Chesterville	G04
Chesuncook Twp	C06, D06
China	G05, G06
Clifton	F08
Clinton	G05, G06
Coburn Gore	E03
Codyville Plt	E10
Columbia	G09
Columbia Falls	G10
Columbia	G10
Comstock Twp	D04
Concord Twp	F04, F05
Cooper	F10, F11
Coplin Plt	F03
Corinna	F06
Corinth	F06, F07
Cornville	F05
Cove Point Twp	E05
Cox Patent	C09
Cranberry Isles	H08, H09
Crawford	F10
Crystal	D08
Cushing	H06
Cutler	F11, G11
D	
Dallas Plt	F03
Damariscotta	H05, H06
Danforth	D09, D10, E09, E10
Davis Twp	F02, F03
Days Academy Grant Twp	D05
Dead River Twp	E04, F04
Deblois	F09, G09
Dedham	F08, G07, G08
Deer Isle	G07, H07, H08
Denmark	H03
Dennistown Plt	D03, D04, E03
Dennysville	F11
Detroit	F06, G06
Devereaux Twp	F09
Dexter	F06
Dixfield	G03, G04
Dixmont	G06, G07
Dole Brook Twp	D04
Dover-Foxcroft	E06, F06
Dresden	H05
Drew Plt	D09, E09
Dudley Twp	C09
Durham	H04
Dyer Brook	C08, C09, D08, D09
Dyer Twp	E10
E	
E Twp	C09
Eagle Lake Twp	C06
East Machias	F10, F11, G10, G11
East Middlesex Canal Grant Twp	D05, D06
East Millinocket	D08, E08
East Moxie Twp	E05
Eastbrook	G08, G09
Eastport	F11
Ebeemee Twp	E06, E07
Eddington	F07, F08, G08
Edgecomb	H05
Edinburg	E07, E08, F07, F08
Edmunds Twp	F11
Elliottsville Twp	E05, E06
Ellsworth	G08
Elm Stream Twp	D05
Embden	F04, F05
Enfield	E07, E08
Etna	F06, G06
Eustis	E03, F03
Exeter	F06
F	
Fairfield	G05
Farmingdale	H05
Farmington	F04, G04
Fayette	G04
Flagstaff Twp	E03, E04, F03
Fletchers Landing Twp	G08
Forest City Twp	D10, E10
Forest Twp	E10
Forkstown Twp	D09
Forsyth Twp	D03, E03
Fowler Twp	E10
Frankfort	G07
Franklin	G08, G09
Freedom	G06
Freeman Twp	F04
Freeport	H04
Frenchboro	H08, H09
Frenchtown Twp	D06, E06
Friendship	H06
Frye Island	H03
G	
Gardiner	H05
Garland	F06
Georgetown	H05, I05
Gilead	G02
Glenburn	F07
Glenwood Plt	D09
Gorham Gore	D03, E03
Gouldsboro	G08, G09
Grafton Twp	G02
Grand Falls Twp	E08, F08
Grand Lake Stream Plt	E09, E10, F10
Gray	H03, H04
Great Pond	F08
Greenbush	F07, F08
Greene	H04
Greenfield Twp	F08
Greenville	E05, E06
Greenwood	G02, G03, H03
Grindstone Twp	D07, D08
Guilford	E06, F06
H	
Hallowell	G05, H05

Hammond Twp	D04
Hammond	C09
Hampden	F07, G07
Hancock	G08, G09
Hanover	G02, G03
Harfords Point Twp	E05
Harmony	F05, F06
Harpswell	H04, H05, I05
Harrington	G09, G10
Harrison	H03
Hartford	G03, G04
Hartland	F05, F06
Haynesville	D09
Hebron	H03
Hermon	F07
Hersey	C08, D08
Herseytown Twp	D08
Hibberts Gore	G06
Highland Plt	F04
Hobbstown Twp	E03, E04
Hodgdon	C09, D09
Holden	F07, F08, G07, G08
Holeb Twp	E03
Hope	G06, H06
Hopkins Academy Grant Twp	E07, E08
Houlton	C09
Howland	E07, E08
Hudson	F07
I	
Indian Island	F07
Indian Stream Twp	E05
Indian Twp Res	E10
Industry	F04, G04
Island Falls	D08, D09
Islands of Moosehead Lake	D05, E05
Isle Au Haut	H07, H08
Islesboro	G07, H07
J	
Jackman	D04, E04
Jackson	G06
Jay	G04
Jefferson	H05, H06
Jim Pond Twp	E03
Johnson Mountain Twp	E04
Jonesboro	G10
Jonesport	G10
K	
Katahdin Iron Works Twp	E06
Kenduskeag	F07
Kibby Twp	E03
Kineo Twp	D05
King & Bartlett Twp	E03, E04
Kingfield	F04
Kingman Twp	E08, E09
Kingsbury Plt	E05, F05
Knox	G06
Kossuth Twp	E09
L	
Lagrange	E07, F07
Lake View Plt	E07
Lakeville	E08, E09
Lambert Lake Twp	E10
Lamoine	G08
Lang Twp	F03
Lee	E08
Leeds	G04, H04
Levant	F06, F07
Lewiston	H04
Lexington Twp	F04
Liberty	G06
Lily Bay Twp	D05, D06, E05, E06
Lincoln Plt	F02
Lincoln	E08
Lincolnville	G06, G07, H06, H07
Linneus	C09, D09
Lisbon	H04
Litchfield	H04, H05
Little W Twp	D05
Littleton	C09
Livermore Falls	G04
Livermore	G04
Lobster Twp	D05, D06
Long A Twp	E07
Long Pond Twp	D04, E04
Lowell	E08, F08
Lowelltown Twp	E03
Lower Cupsuptic Twp	F02
Lower Enchanted Twp	E04
Lubec	F11, G11
Ludlow	C09
Lynchtown Twp	F02
M	
Machias	G10
Machiasport	G10, G11
Macwahoc Plt	D08, D09, E08, E09
Madison	F05
Madrid Twp	F03
Magalloway Plt	F02
Manchester	G05, H04, H05
Mariaville	F08, G08
Marion Twp	F10, F11
Mars Hill	C09
Marshfield	F10, G10
Masardis	C08
Mason Twp	G02
Massachusetts Gore	E03
Matinicus Isle Plt	H06, H07
Mattamiscontis Twp	E07, E08
Mattawamkeag	E08
Maxfield	E07
Mayfield Twp	E05, F05
Mechanic Falls	H03
Meddybemps	F10, F11
Medford	E07
Medway	D08, E08
Mercer	G04, G05
Merrill Strip Twp	E03
Merrill	C08, C09
Mexico	G03
Milbridge	G09, G10
Milford	F07, F08
Millinocket	D07, D08, E07
Milo	E07
Milton Twp	G03
Minot	H03, H04
Misery Gore Twp	E04, E05
Misery Twp	E04, E05
Molunkus Twp	D08, E08
Monmouth	H04
Monroe	G06, G07
Monson	E05, E06
Monticello	C09
Montville	G06
Moose River	D04
Moosehead Junction Twp	E05
Moro Plt	C08
Morrill	G06
Moscow	F04, F05
Mount Abram Twp	F03, F04
Mount Chase	C08, D08
Mount Desert	G08, G09, H08, H09
Mount Katahdin Twp	D07
Mount Vernon	G04, G05
Moxie Gore	E04, E05
Muscle Ridge Shoals Twp	H06, H07
N	
Naples	H03
Nesourdnahunk Twp	C06, C07, D06, D07
New Gloucester	H03, H04
New Limerick	C09
New Portland	F04
New Sharon	G04
New Vineyard	F04, G04
Newburgh	F06, F07, G06, G07
Newcastle	H05
Newport	F06
Newry	G02, G03
No 14 Twp	F10, F11
No 21 Twp	E10, F10
Nobleboro	H05, H06
Norridgewock	F05, G05
North Haven	H06, H07
North Yarmouth Academy Grant Twp	D08, D09
North Yarmouth	H04
Northeast Carry Twp	D05
Northfield	F10
Northport	G06, G07, H07
Norway	G03, H03
O	
Oakfield	C09, D09
Oakland	G05
Old Town	F07, F08
Oqiton Twp	E09, F09
Orient	D09, D10
Orland	G07, G08
Orneville Twp	E07, F07
Orono	F07, F08
Orrington	F07, G07
Osborn	F08, F09, G08, G09
Otis	F08, G08
Otisfield	H03
Owls Head	H06, H07
Oxbow Plt	C08
Oxford	H03
P	
Palermo	G05, G06
Palmyra	F06
Paris	G03, H03
Parkertown Twp	F02
Parkman	F05, F06
Parlin Pond Twp	E04
Parmachenee Twp	F02
Passadumkeag	E07, E08, F08
Patten	D08
Pembroke	F11
Penobscot	G07, G08
Perkins Twp Swan Island	H05
Perkins Twp	G03
Perry	F11
Peru	G03
Phillips	F03, F04
Phippsburg	H05, I05
Pierce Pond Twp	E04
Pittsfield	F05, F06, G05, G06
Pittston Academy Grant	D04, D05
Pittston	H05
Pleasant Point	F11
Pleasant Ridge Plt	F04, F05
Plymouth Twp	D04, D05
Plymouth	F06, G06
Poland	H03, H04
Pownal	H04
Prentiss Twp T4 R4 NBKP	D04
Prentiss Twp T7 R3 NBPP	E09
Princeton	E10, F10
Prospect	G07
Pukakon Twp	E09
R	
Rainbow Twp	D06
Randolph	H05
Rangeley Plt	F02
Rangeley	F02
Rangeley Plt	F03
Rangeley	F03
Raymond	H03
Readfield	G04, G05
Redington Twp	F03
Reed Plt	D09, E09
Richardsontown Twp	F02
Richmond	H04, H05
Riley Twp	G02
Ripley	F06
Robbinston	F11
Rockland	H06

Rockport	H06, H07
Rockwood Strip T1 R1 NBKP	D05
Rockwood Strip T2 R1 NBKP	D04, D05
Rome	G04, G05
Roque Bluffs	G10
Roxbury	G03
Rumford	G03
Russell Pond Twp	C05, D05
S	
Sabattus	H04
Saint Albans	F06
Saint Croix Twp	C08, C09
Saint George	H06
Saint John Twp	C05
Sakom Twp	E09, F09
Salem Twp	F03, F04
Sandbar Tract Twp	D05, E05
Sandwich Academy Grant Twp	D04, D05, E04, E05
Sandy Bay Twp	D03, D04
Sandy River Plt	F03
Sangerville	F06
Sapling Twp	E05
Searsmont	G06, H06
Searsport	G07
Sebago	H03
Sebec	E06, E07, F06
Seboeis Plt	E07
Seboomook Twp	D05
Sedgwick	G07, G08, H07, H08
Seven Ponds Twp	E03
Shawtown Twp	D06, E06
Sherman	D08
Shirley	E05
Sidney	G05
Silver Ridge Twp	D08
Skinner Twp	E03
Skowhegan	F05, G05
Smithfield	G05
Smyrna	C09
Soldiertown Twp T2 R3 NBKP	D04, D05
Soldiertown Twp T2 R7 WELS	D07, D08
Solon	F05
Somerville	G05, G06, H05, H06
Soper Mountain Twp	C06
Sorrento	G09
South Bristol	H05, I05
South Thomaston	H06
Southport	I05
Southwest Harbor	G08, H08
Spencer Bay Twp	D05, D06
Springfield	E08, E09
Squapan Twp	C08, C09
Squaretown Twp	E05
Stacyville	D08
Standish	H03
Starks	F04, F05, G04, G05
Stetson	F06, F07
Stetsontown Twp	E03, F02, F03
Steuben	G09
Stockton Springs	G07
Stoneham	G02
Stonington	H07, H08
Strong	F04, G04
Sullivan	G08, G09
Summit Twp	F08
Sumner	G03
Surry	G08
Swans Island	H08
Swanville	G06, G07
T	
T1 R10 WELS	D06, D07
T1 R11 WELS	D06
T1 R12 WELS	D06
T1 R13 WELS	D06
T1 R5 WELS	D08
T1 R6 WELS	D08
T1 R8 WELS	D07
T1 R9 WELS	D07
T10 R10 WELS	C06, C07
T10 R11 WELS	C06
T10 R12 WELS	C06
T10 R13 WELS	C06
T10 R14 WELS	C05, C06
T10 R15 WELS	C05
T10 R16 WELS	C05
T10 R3 WELS	C09
T10 R6 WELS	C08
T10 R7 WELS	C07, C08
T10 R8 WELS	C07
T10 R9 WELS	C07
T10 SD	G09
T11 R3 NBPP	E10
T16 MD	F09, G09
T18 ED BPP	F10
T18 MD BPP	F09, G09, G10
T19 ED BPP	F10
T19 MD BPP	F09, F10, G09, G10
T2 R10 WELS	D06, D07
T2 R12 WELS	D06
T2 R13 WELS	D06
T2 R4 WELS	D08, D09
T2 R8 NWP	E07, E08
T2 R8 WELS	D07
T2 R9 NWP	E07, E08
T2 R9 WELS	D07
T22 MD	F09, G09
T24 MD BPP	F09
T25 MD BPP	F09, F10
T26 ED BPP	F10
T27 ED BPP	E10, F10
T28 MD	F08, F09
T3 Indian Purchase Twp	D07, E07
T3 ND	E08, E09, F08, F09
T3 R1 NBPP	E08, E09
T3 R10 WELS	D06, D07
T3 R11 WELS	D06
T3 R12 WELS	D06
T3 R13 WELS	D06
T3 R3 WELS	D09
T3 R4 BKP WKR	E04
T3 R4 WELS	D08, D09
T3 R5 BKP WKR	E03, E04
T3 R7 WELS	D07, D08
T3 R8 WELS	D07
T3 R9 NWP	E07
T30 MD BPP	F09
T31 MD BPP	F09, F10
T32 MD	F08
T34 MD	F08, F09
T35 MD	F09
T36 MD BPP	F09
T37 MD BPP	F09, F10
T39 MD	F08
T4 Indian Purchase Twp	D07, E07
T4 R10 WELS	D06, D07
T4 R11 WELS	D06
T4 R12 WELS	D06
T4 R13 WELS	D06
T4 R14 WELS	D05, D06
T4 R15 WELS	D05
T4 R17 WELS	D04, D05
T4 R3 WELS	D09
T4 R5 NBKP	D04
T4 R7 WELS	D07, D08
T4 R8 WELS	D07
T4 R9 NWP	E07
T4 R9 WELS	D07
T40 MD	F08, F09
T41 MD	F09
T42 MD BPP	F09
T43 MD BPP	F09, F10
T5 R11 WELS	C06, D06
T5 R12 WELS	C06, D06
T5 R14 WELS	C05, C06, D05, D06
T5 R15 WELS	C05, D05
T5 R17 WELS	C04, C05, D04, D05
T5 R18 WELS	C04, D04
T5 R19 WELS	C04, D04
T5 R20 WELS	C04, D04
T5 R6 BKP WKR	E03
T5 R7 BKP WKR	E03, E04
T5 R7 WELS	C07, C08, D07, D08
T5 R8 WELS	C07, D07
T5 R9 WELS	C07, D07
T6 ND BPP	E09, E10, F09, F10
T6 R1 NBPP	E09
T6 R10 WELS	C06, C07
T6 R11 WELS	C06
T6 R12 WELS	C06
T6 R13 WELS	C06
T6 R14 WELS	C05, C06
T6 R15 WELS	C05
T6 R17 WELS	C04, C05
T6 R18 WELS	C04
T6 R6 WELS	C08
T6 R7 WELS	C07, C08
T6 R8 WELS	C07
T7 R10 WELS	C06, C07
T7 R11 WELS	C06
T7 R12 WELS	C06
T7 R13 WELS	C06
T7 R14 WELS	C05, C06
T7 R15 WELS	C05
T7 R16 WELS	C05
T7 R17 WELS	C04, C05
T7 R18 WELS	C04
T7 R19 WELS	C04
T7 R5 WELS	C08
T7 R6 WELS	C08
T7 R7 WELS	C07, C08
T7 R8 WELS	C07
T7 R9 NWP	E06
T7 R9 WELS	C07
T7 SD	G09
T8 R10 WELS	C06, C07
T8 R11 WELS	C06
T8 R14 WELS	C05, C06
T8 R15 WELS	C05
T8 R16 WELS	C05
T8 R17 WELS	C04, C05
T8 R18 WELS	C04
T8 R19 WELS	C04
T8 R3 NBPP	E09
T8 R3 WELS	C09
T8 R4 NBPP	D09, E09
T8 R5 WELS	C08
T8 R6 WELS	C08
T8 R7 WELS	C07, C08
T8 R8 WELS	C07
T8 R9 WELS	C07
T9 R10 WELS	C06, C07
T9 R11 WELS	C06
T9 R12 WELS	C06
T9 R13 WELS	C06
T9 R14 WELS	C05, C06
T9 R15 WELS	C05
T9 R16 WELS	C05
T9 R17 WELS	C04, C05
T9 R18 WELS	C04
T9 R3 WELS	C09
T9 R4 WELS	C08, C09
T9 R5 WELS	C08
T9 R7 WELS	C07, C08
T9 R8 WELS	C07
T9 R9 WELS	C07
T9 SD	G09
TA R10 WELS	D06, D07, E06, E07
TA R11 WELS	D06, E06
TA R2 WELS	D09
TA R7 WELS	D07, D08, E07, E08
TB R10 WELS	E06, E07
TB R11 WELS	E06
TC R2 WELS	C09
TD R2 WELS	C09
TX R14 WELS	D05, D06
Talmadge	E09, E10
Taunton & Raynham Academy Grant	D05, E05
Temple	F04, G03, G04
The Forks Plt	E04, E05
Thomaston	H06
Thorndike Twp	D04
Thorndike	G06
Tim Pond Twp	E03, F03

Tomhegan Twp	D05
Topsfield	E09, E10
Topsham	H04, H05
Township 6 North of Weld	F03, G03
Township C	F02, G02
Township D	F02, F03, G02
Township E	F03
Tremont	G08, H08
Trenton	G08
Trescott Twp	F11, G11
Trout Brook Twp	C07
Troy	G06
Turner	G04, H03, H04
U	
Union	H06
Unity Twp	G06
Unity	G06
Upper Cupsuptic Twp	F02
Upper Enchanted Twp	E04
Upper Molunkus Twp	D08, D09
Upton	F02, G02
V	
Vanceboro	E10
Vassalboro	G05
Veazie Gore	D07, E07
Veazie	F07
Verona Island	G07
Vienna	G04
Vinalhaven	H07
W	
Waite	E10
Waldo	G06, G07
Waldoboro	H06
Wales	H04
Waltham	F08, G08
Warren	H06
Washington Twp	G03, G04
Washington	G06, H06
Waterford	H03
Waterville	G05
Wayne	G04, H04
Webbertown Twp	C08, C09
Webster Plt	E08, E09
Weld	F03, G03
Wellington	F05
Wesley	F10
West Bath	H04, H05, I05
West Forks Plt	E04, E05
West Gardiner	H04, H05
West Middlesex Canal Grant	D05
West Paris	G03, H03
Westfield	C09
Weston	D09
Westport Island	H05, I05
Whitefield	H05
Whiting	F11, G11
Whitneyville	F10, G10
Williamsburg Twp	E06, E07
Willimantic	E06
Wilton	G03, G04
Windham	H03
Windsor	G05, H05
Winn	E08
Winslow	G05
Winter Harbor	G09, H09
Winterport	G07
Winthrop	G04, G05, H04, H05
Wiscasset	H05
Woodstock	G03
Woodville	E08
Woolwich	H05
Wyman Twp	F03, F04

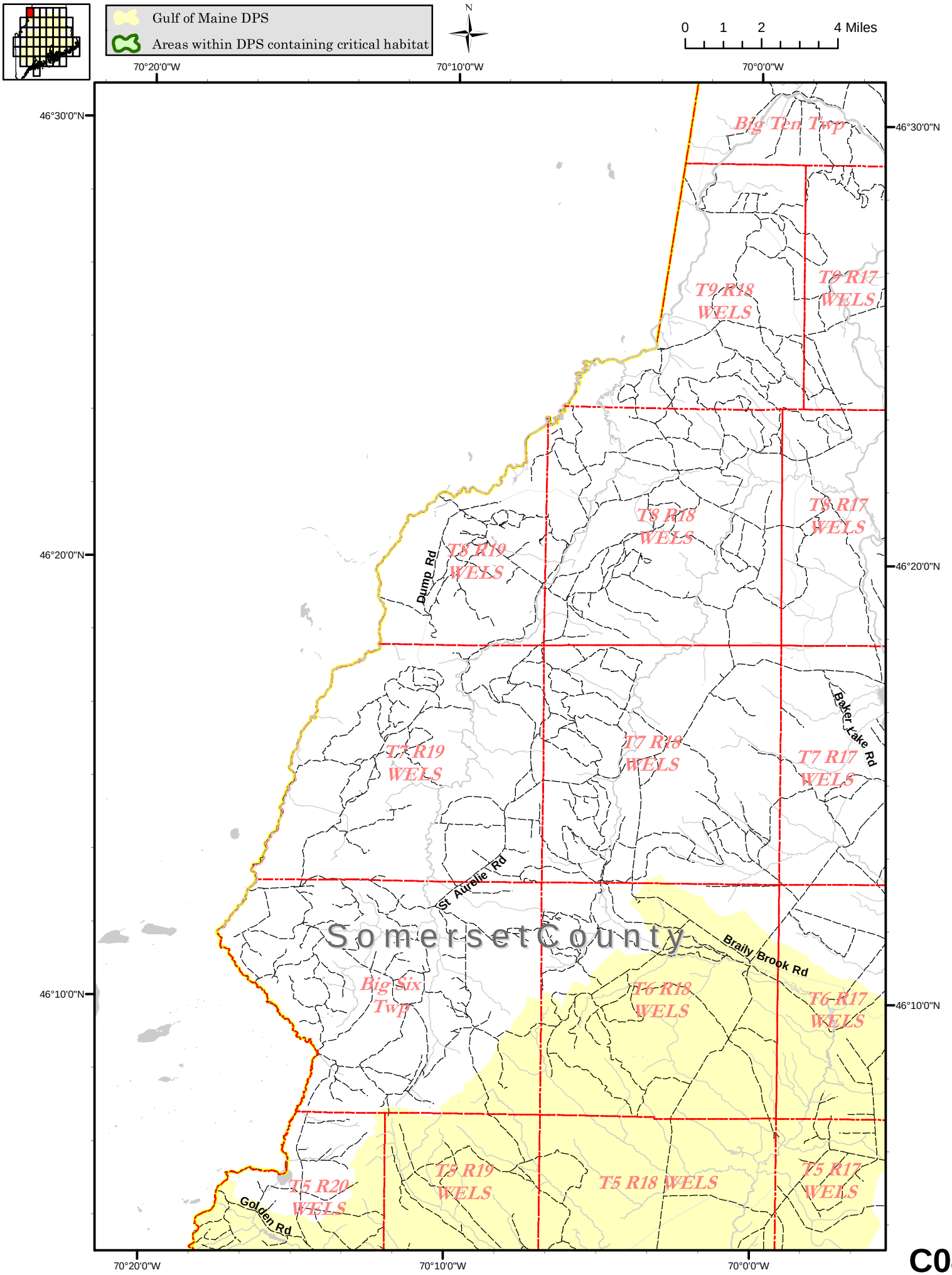
Gulf of Maine DPS
Areas within DPS containing critical habitat
N
0 1 2 4 Miles
70°20'0"W
70°10'0"W
70°0'0"W
46°30'0"N
46°20'0"N
46°10'0"N
Big Ten Twp
T9 R18 WELS
T9 R17 WELS
T8 R19 WELS
T8 R18 WELS
T8 R17 WELS
Dump Rd
T7 R19 WELS
T7 R18 WELS
T7 R17 WELS
Baker Lake Rd
St Aurelie Rd
Somerset County
Braily Brook Rd
Big Six Twp
T6 R18 WELS
T6 R17 WELS
T5 R20 WELS
T5 R19 WELS
T5 R18 WELS
T5 R17 WELS
Golden Rd

C04

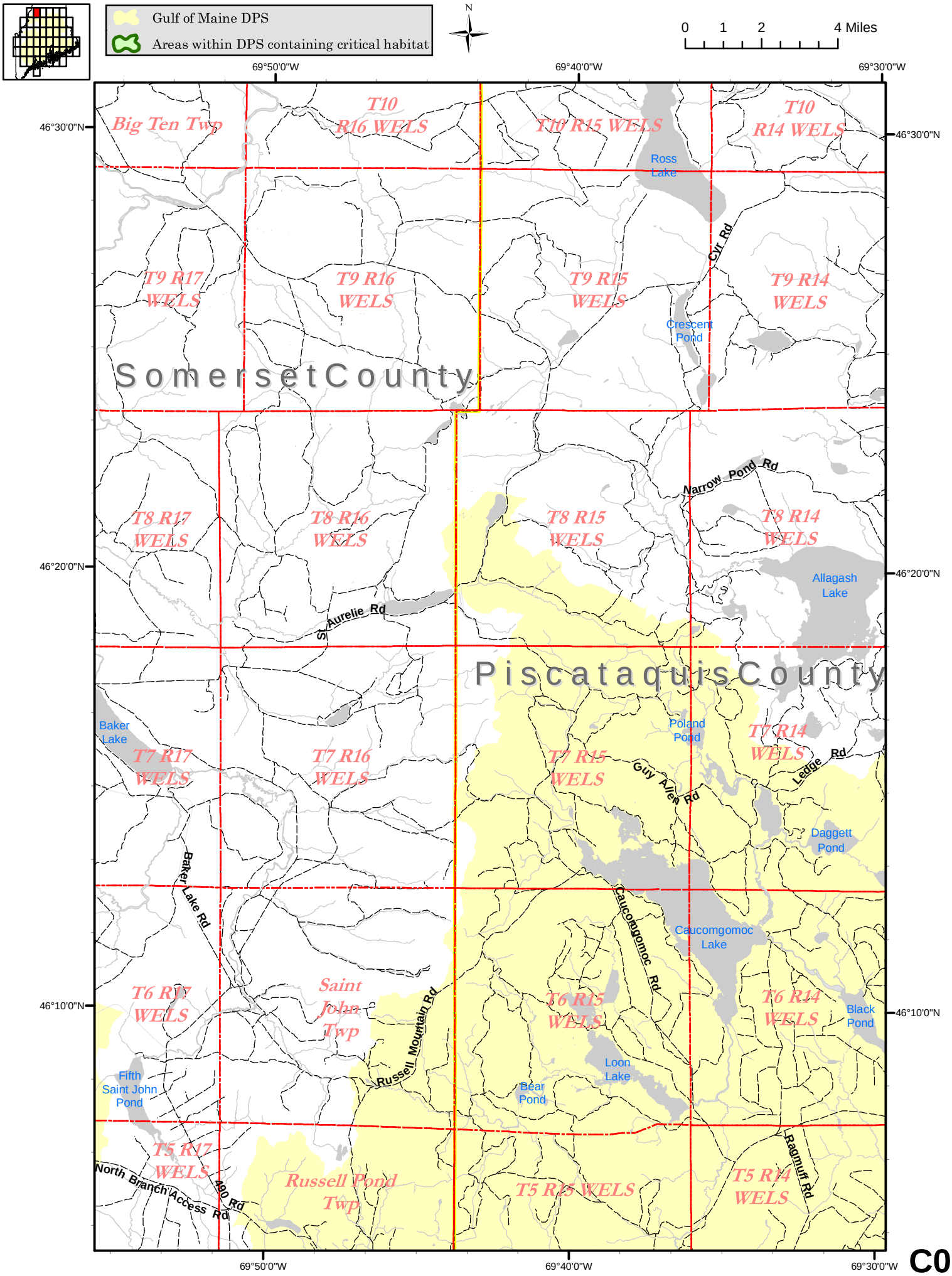
Gulf of Maine DPS
Areas within DPS containing critical habitat
N
0 1 2 4 Miles
69°50'0"W
69°40'0"W
69°30'0"W
46°30'0"N
46°20'0"N
46°10'0"N
Big Ten Twp
T10 R16 WELS
T10 R15 WELS
T10 R14 WELS
Ross Lake
Cyr Rd
T9 R17 WELS
T9 R16 WELS
T9 R15 WELS
T9 R14 WELS
Crescent Pond
Somerset County
Narrow Pond Rd
T8 R17 WELS
T8 R16 WELS
T8 R15 WELS
T8 R14 WELS
Allagash Lake
St Aurelie Rd
Piscataquis County
Baker Lake
Poland Pond
T7 R17 WELS
T7 R16 WELS
T7 R15 WELS
T7 R14 WELS
Guy Allen Rd
Ledge Rd
Daggett Pond
Baker Lake Rd
Caucomgomoc Rd
Caucomgomoc Lake
T6 R17 WELS
Saint John Twp
T6 R15 WELS
T6 R14 WELS
Black Pond
Russell Mountain Rd
Loon Lake
Fifth Saint John Pond
Bear Pond
T5 R17 WELS
North Branch Access Rd
490 Rd
Russell Pond Twp
T5 R15 WELS
T5 R14 WELS
Ragmuff Rd

C05

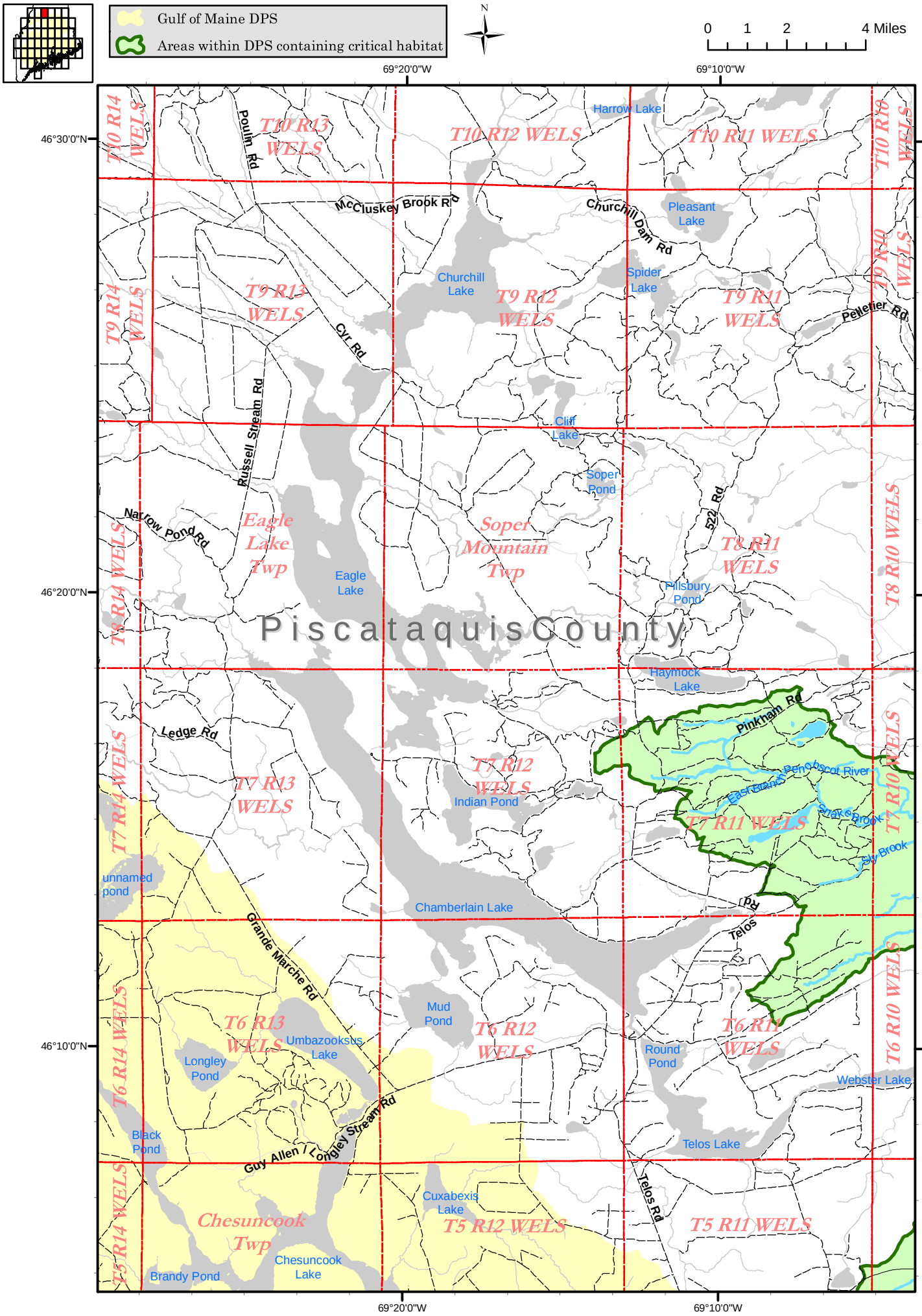
Gulf of Maine DPS
Areas within DPS containing critical habitat
N
0 1 2 4 Miles
69°20'0"W
69°10'0"W
46°30'0"N
46°20'0"N
46°10'0"N
T10 R14 WELS
T10 R13 WELS
T10 R12 WELS
T10 R11 WELS
T10 R10 WELS
T9 R14 WELS
T9 R13 WELS
T9 R12 WELS
T9 R11 WELS
T9 R10 WELS
T8 R14 WELS
Eagle Lake Twp
Soper Mountain Twp
T8 R11 WELS
T8 R10 WELS
T7 R14 WELS
T7 R13 WELS
T7 R12 WELS
T7 R11 WELS
T7 R10 WELS
T6 R14 WELS
T6 R13 WELS
T6 R12 WELS
T6 R11 WELS
T6 R10 WELS
T5 R14 WELS
Chesuncook Twp
T5 R12 WELS
T5 R11 WELS
Piscataquis County
Harrow Lake
Pleasant Lake
Churchill Lake
Spider Lake
Cliff Lake
Soper Pond
Eagle Lake
Pillsbury Pond
Haymock Lake
Indian Pond
Penobscot River
East Branch
Snake Brook
Sly Brook
unnamed pond
Chamberlain Lake
Mud Pond
Umbazooksus Lake
Longley Pond
Round Pond
Webster Lake
Black Pond
Telos Lake
Cuxabexis Lake
Chesuncook Lake
Brandy Pond
Poulin Rd
McCluskey Brook Rd
Churchill Dam Rd
Pelletier Rd
Cyr Rd
Russell Stream Rd
Narrow Pond Rd
522 Rd
Ledge Rd
Pinkham Rd
Telos Rd
Grande Marche Rd
Guy Allen / Longley Stream Rd
Telos Rd

C06

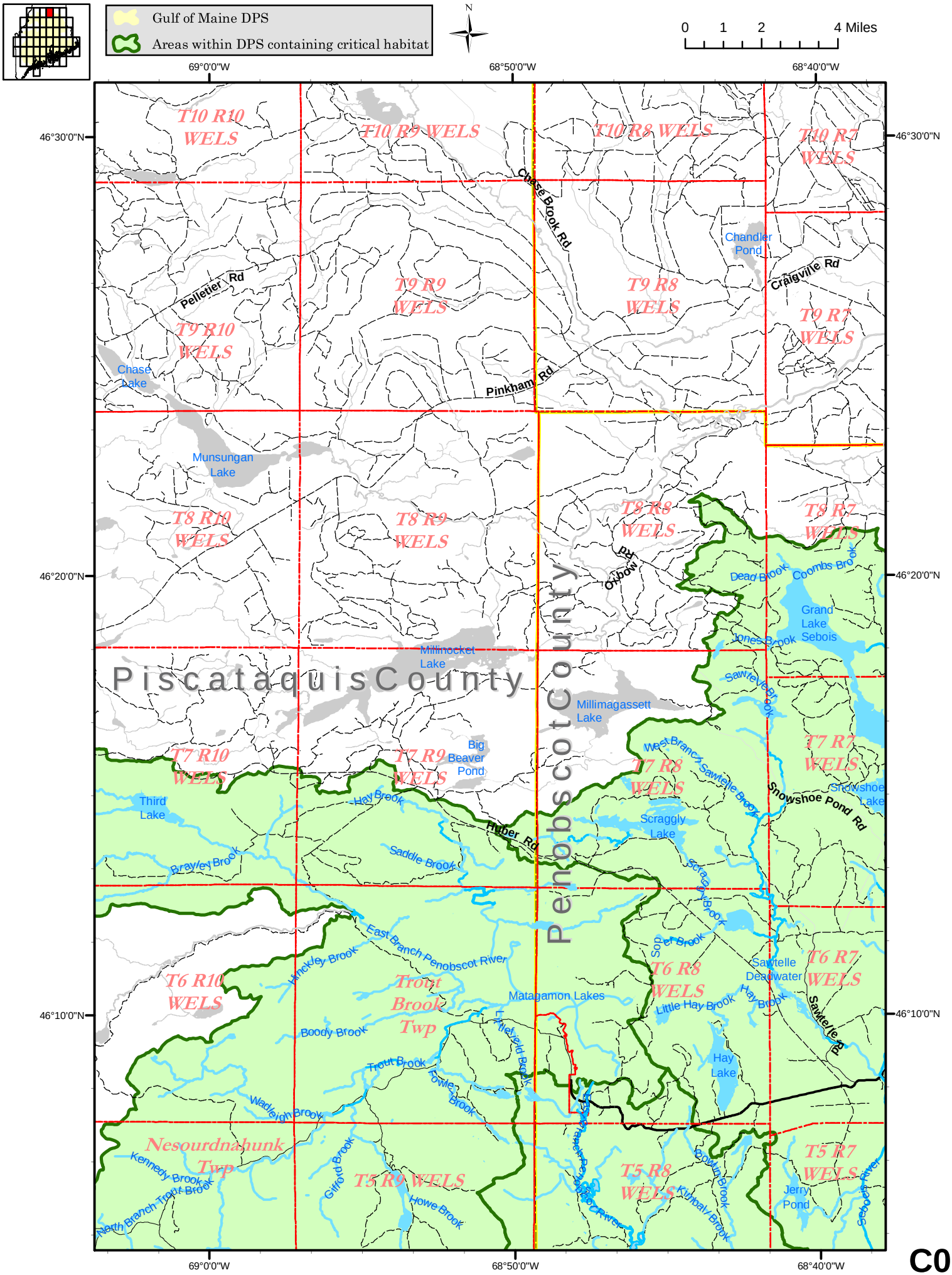
Gulf of Maine DPS
Areas within DPS containing critical habitat
N
0 1 2 4 Miles
69°0'0"W
68°50'0"W
68°40'0"W
46°30'0"N
46°20'0"N
46°10'0"N
T10 R10 WELS
T10 R9 WELS
T10 R8 WELS
T10 R7 WELS
T9 R10 WELS
T9 R9 WELS
T9 R8 WELS
T9 R7 WELS
T8 R10 WELS
T8 R9 WELS
T8 R8 WELS
T8 R7 WELS
T7 R10 WELS
T7 R9 WELS
T7 R8 WELS
T7 R7 WELS
T6 R10 WELS
Trout Brook Twp
T6 R8 WELS
T6 R7 WELS
Nesourdnahunk Twp
T5 R9 WELS
T5 R8 WELS
T5 R7 WELS
Chase Brook Rd
Pelletier Rd
Pinkham Rd
Craigville Rd
Chase Lake
Chandler Pond
Munsungan Lake
Millinocket Lake
Millimagassett Lake
Big Beaver Pond
Piscataquis County
Penobscot County
Dead Brook
Coombs Brook
Grand Lake Sebois
Jones Brook
Sawtelle Brook
West Branch Sawtelle Brook
Snowshoe Pond Rd
Snowshoe Lake
Scraggly Lake
Third Lake
Hay Brook
Hiber Rd
Brayley Brook
Saddle Brook
Scraggly Brook
East Branch Penobscot River
Hinckley Brook
Soper Brook
Sawtelle Deadwater
Matagamon Lakes
Little Hay Brook
Sawtelle Rd
Boody Brook
Trout Brook
Fowler Brook
Wadleigh Brook
Hay Lake
Kennedy Brook
North Branch Trout Brook
Gifford Brook
Howe Brook
Bowlin Brook
Kimball Brook
Jerry Pond
Sebois River
C07

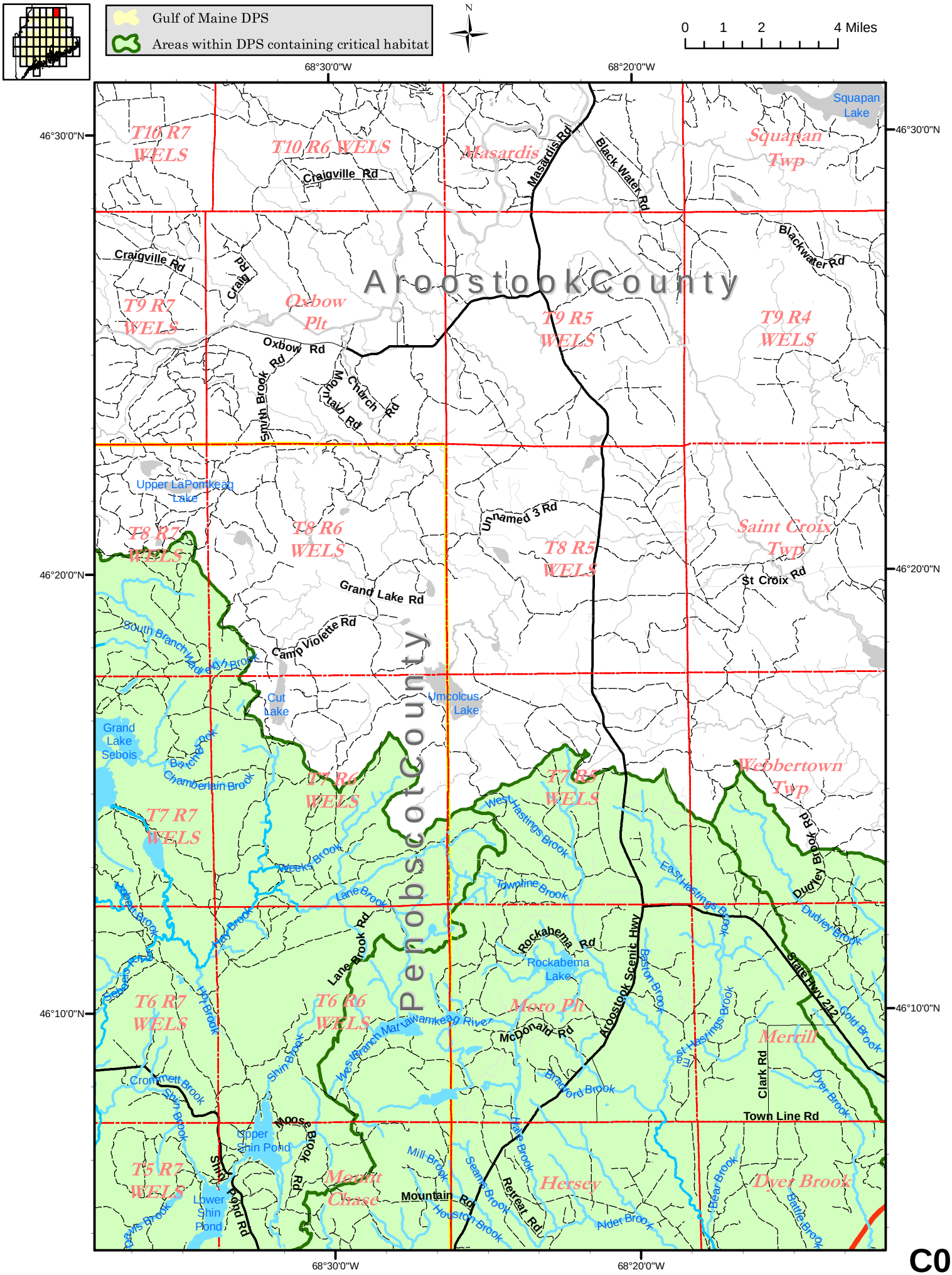
Gulf of Maine DPS
Areas within DPS containing critical habitat
N
0 1 2 4 Miles
68°30'0"W
68°20'0"W
46°30'0"N
46°20'0"N
46°10'0"N
Aroostook County
Penobscot County
T10 R7 WELS
T10 R6 WELS
Masardis
Squapan Twp
Squapan Lake
Craigville Rd
Masardis Rd
Black Water Rd
Blackwater Rd
Craig Rd
T9 R7 WELS
Oxbow Plt
T9 R5 WELS
T9 R4 WELS
Oxbow Rd
Smith Brook Rd
Mountain Rd
Church Rd
Upper LaPomkeag Lake
T8 R7 WELS
T8 R6 WELS
Unnamed 3 Rd
T8 R5 WELS
Saint Croix Twp
St Croix Rd
Grand Lake Rd
Camp Violette Rd
South Branch Madawaska Brook
Cut Lake
Umcolcus Lake
Grand Lake Sebois
Branch Brook
Chamberlain Brook
T7 R7 WELS
T7 R6 WELS
T7 R5 WELS
Webbertown Twp
West Hastings Brook
Weeks Brook
Lane Brook
Townline Brook
East Hastings Brook
Dudley Brook Rd
Dudley Brook
Lane Brook Rd
Rockabema Rd
Rockabema Lake
Aroostook Scenic Hwy
Bastion Brook
State Hwy 212
Gold Brook
T6 R7 WELS
T6 R6 WELS
Moro Plt
West Branch Matawamkeag River
McDonald Rd
East Hastings Brook
Merrill
Clark Rd
Dyer Brook
Bradford Brook
Crommett Brook
Shin Brook
Town Line Rd
Upper Shin Pond
Moose Brook Rd
Shin Pond Rd
T5 R7 WELS
Lower Shin Pond
Merritt Chase
Mill Brook
Seams Brook
Hale Brook
Retreat Rd
Hersey
Houston Brook
Alder Brook
Bear Brook
Dyer Brook
Battle Brook
Lawis Brook

C08

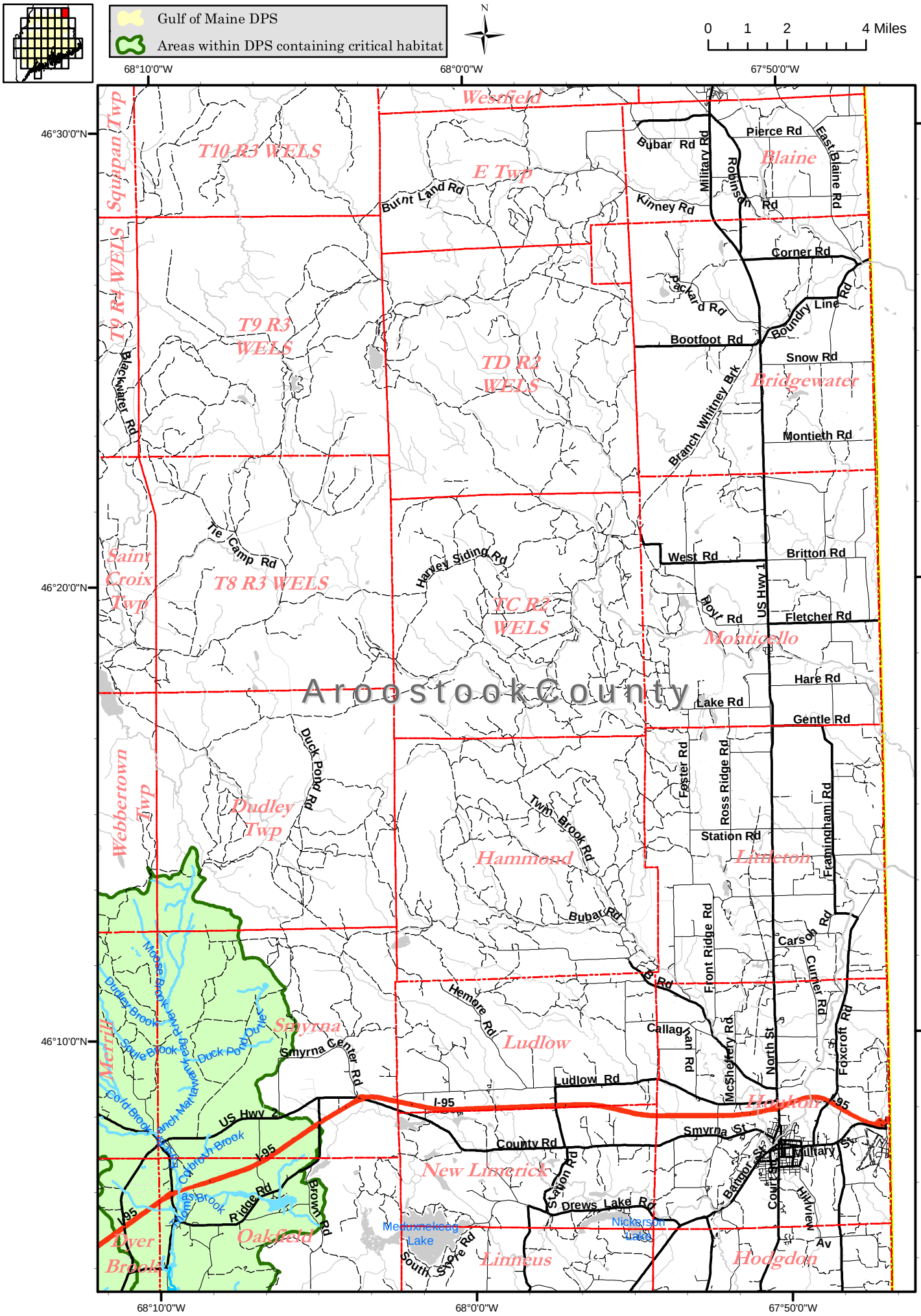
Gulf of Maine DPS
Areas within DPS containing critical habitat
N
0 1 2 4 Miles
68°10'0"W
68°0'0"W
67°50'0"W
46°30'0"N
46°20'0"N
46°10'0"N
Aroostook County
Westfield
T10 R3 WELS
E Twp
Squipan Twp
T9 R4 WELS
T9 R3 WELS
TD R3 WELS
Saint Croix Twp
T8 R3 WELS
TC R2 WELS
Webbertown Twp
Dudley Twp
Hammond
Ludlow
Smyrna
Merrill
New Limerick
Oakfield
Dyer Brook
Linneus
Hodgdon
Houlton
Monticello
Bridgewater
Blaine
Littleton
Bubar Rd
Pierce Rd
Military Rd
Robinson Rd
East Blaine Rd
Kinney Rd
Burnt Land Rd
Corner Rd
Packard Rd
Boundry Line Rd
Bootfoot Rd
Snow Rd
Branch Whitney Brk
Montieth Rd
Blackwater Rd
Tie Camp Rd
Harvey Siding Rd
West Rd
Britton Rd
US Hwy 1
Rovt Rd
Fletcher Rd
Hare Rd
Lake Rd
Gentle Rd
Duck Pond Rd
Foster Rd
Ross Ridge Rd
Twin Brook Rd
Station Rd
Framingham Rd
Bubar Rd
Carson Rd
Front Ridge Rd
Curner Rd
Hemore Rd
Callaghan Rd
McSherry Rd
North St
Foxcroft Rd
Smyrna Center Rd
Ludlow Rd
I-95
Smyrna St
County Rd
Military St
Bangor St
Hillview Av
Drews Lake Rd
Nickerson Lake
Meduxnekeag Lake
South Stone Rd
Brown Rd
Ridge Rd
US Hwy 2
Moose Brook
Dudley Brook
Squle Brook
Beaver River
Duck Pond Outlet
Cold Brook
Branch Mattawaskeag
Cobroth Brook
Thomas Brook

C09

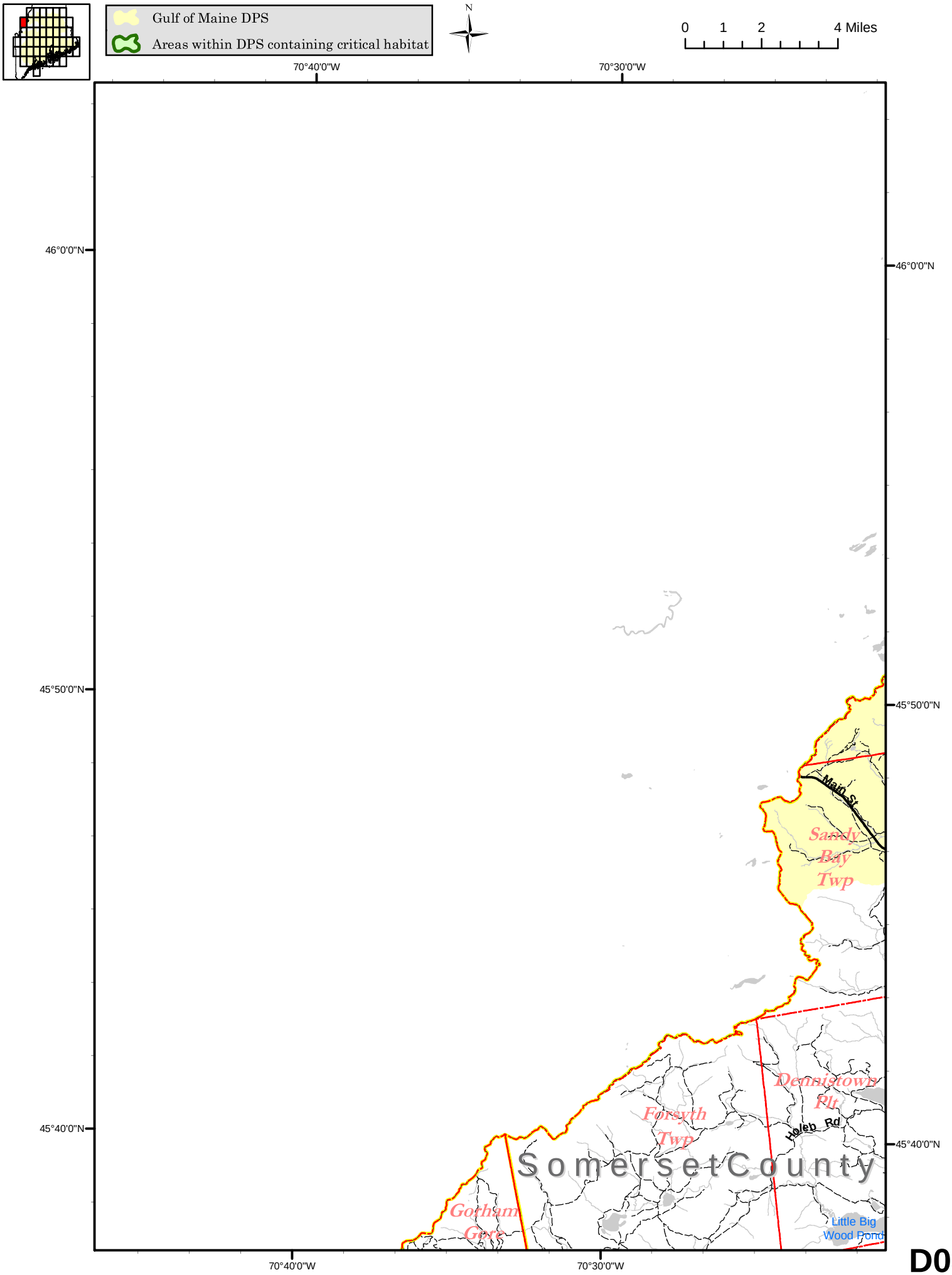
Gulf of Maine DPS
Areas within DPS containing critical habitat
N
0 1 2 4 Miles
70°40'0"W
70°30'0"W
46°0'0"N
45°50'0"N
45°40'0"N
Main St
Sandy Bay Twp
Dennistown Plt
Holeb Rd
Forsyth Twp
Somerset County
Gorham Gore
Little Big Wood Pond

D03

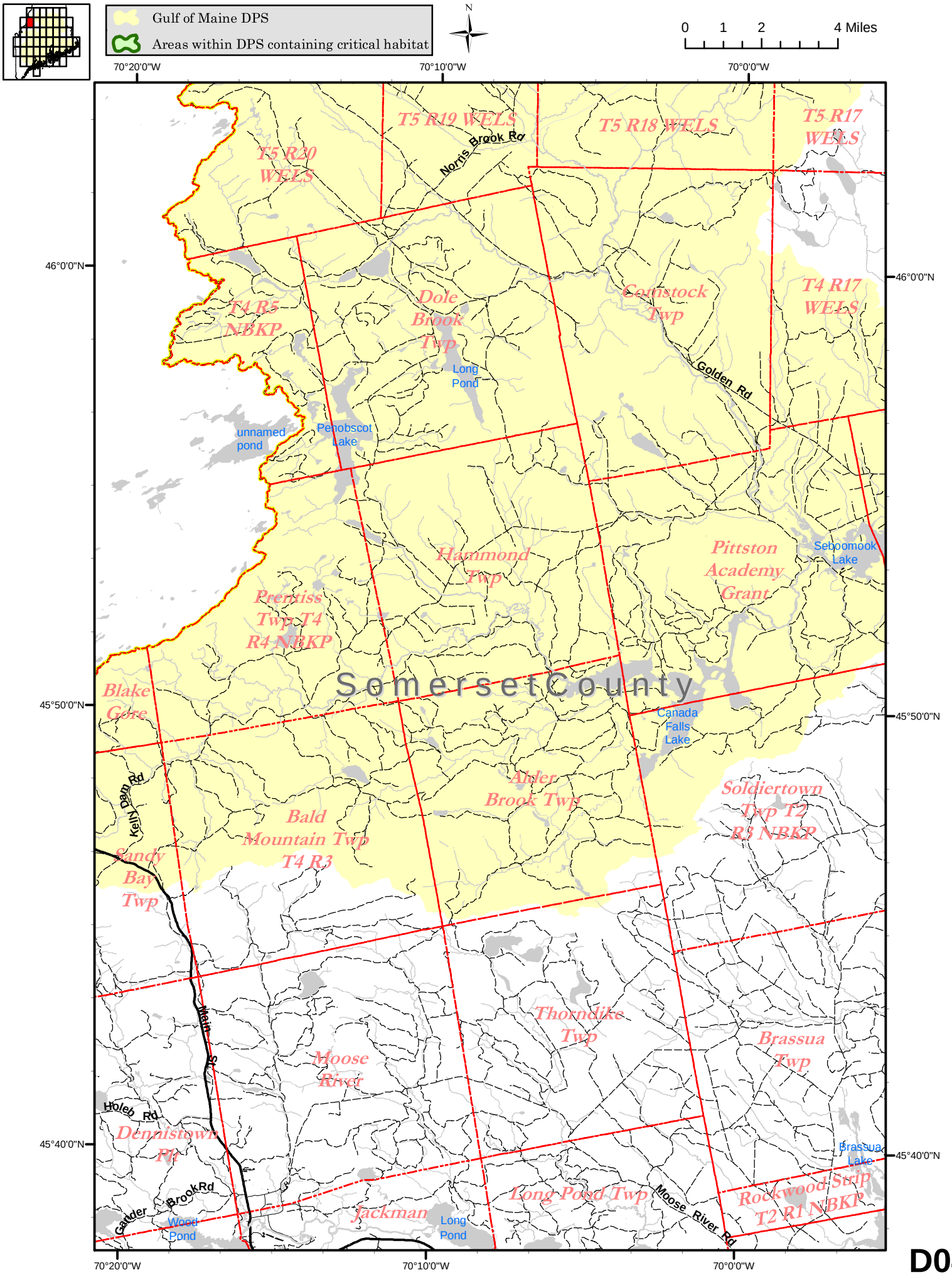
Gulf of Maine DPS
Areas within DPS containing critical habitat
N
0 1 2 4 Miles
70°20'0"W
70°10'0"W
70°0'0"W
46°0'0"N
45°50'0"N
45°40'0"N
T5 R19 WELS
T5 R18 WELS
T5 R17 WELS
T5 R20 WELS
Norris Brook Rd
T4 R5 NBKP
Dole Brook Twp
Long Pond
Comstock Twp
T4 R17 WELS
Golden Rd
unnamed pond
Penobscot Lake
Hammond Twp
Pittston Academy Grant
Seboomook Lake
Prentiss Twp T4 R4 NBKP
Somerset County
Blake Gore
Canada Falls Lake
Alder Brook Twp
Soldiertown Twp T2 R3 NBKP
Kelly Dam Rd
Bald Mountain Twp T4 R3
Sandy Bay Twp
Thorndike Twp
Brassua Twp
Main St
Moose River
Holeb Rd
Dennistown Pt
Brassua Lake
Gander Brook Rd
Wood Pond
Jackman
Long Pond
Long Pond Twp
Moose River Rd
Rockwood Strip T2 R1 NBKP

D04

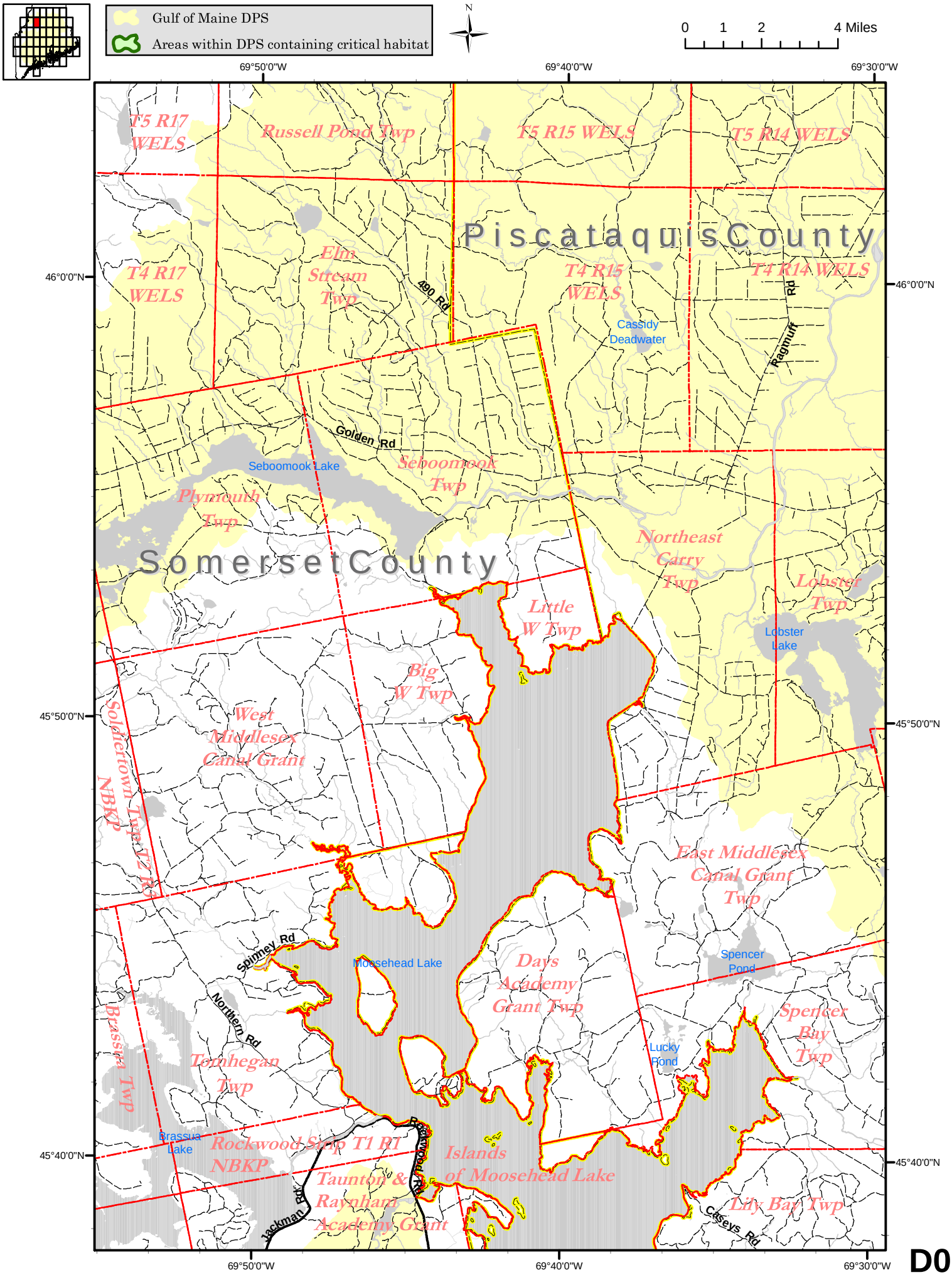
Gulf of Maine DPS
Areas within DPS containing critical habitat
N
0 1 2 4 Miles
69°50'0"W
69°40'0"W
69°30'0"W
46°0'0"N
45°50'0"N
45°40'0"N
T5 R17 WELS
Russell Pond Twp
T5 R15 WELS
T5 R14 WELS
Piscataquis County
T4 R17 WELS
Elm Stream Twp
490 Rd
T4 R15 WELS
T4 R14 WELS
Rd
Ragmuff
Cassidy Deadwater
Golden Rd
Seboomook Lake
Seboomook Twp
Plymouth Twp
Somerset County
Northeast Carry Twp
Lobster Twp
Lobster Lake
Little W Twp
Big W Twp
West Middlesex Canal Grant
Soldiertown Twp T2 R1 NBKP
East Middlesex Canal Grant Twp
Spinney Rd
Moosehead Lake
Days Academy Grant Twp
Spencer Pond
Northern Rd
Spencer Bay Twp
Lucky Pond
Brassua Twp
Tomhegan Twp
Brassua Lake
Rockwood Strip T1 R1 NBKP
Rockwood Rd
Islands of Moosehead Lake
Taunton & Raynham Academy Grant
Jackman Rd
Lily Bay Twp
Caseys Rd

D05

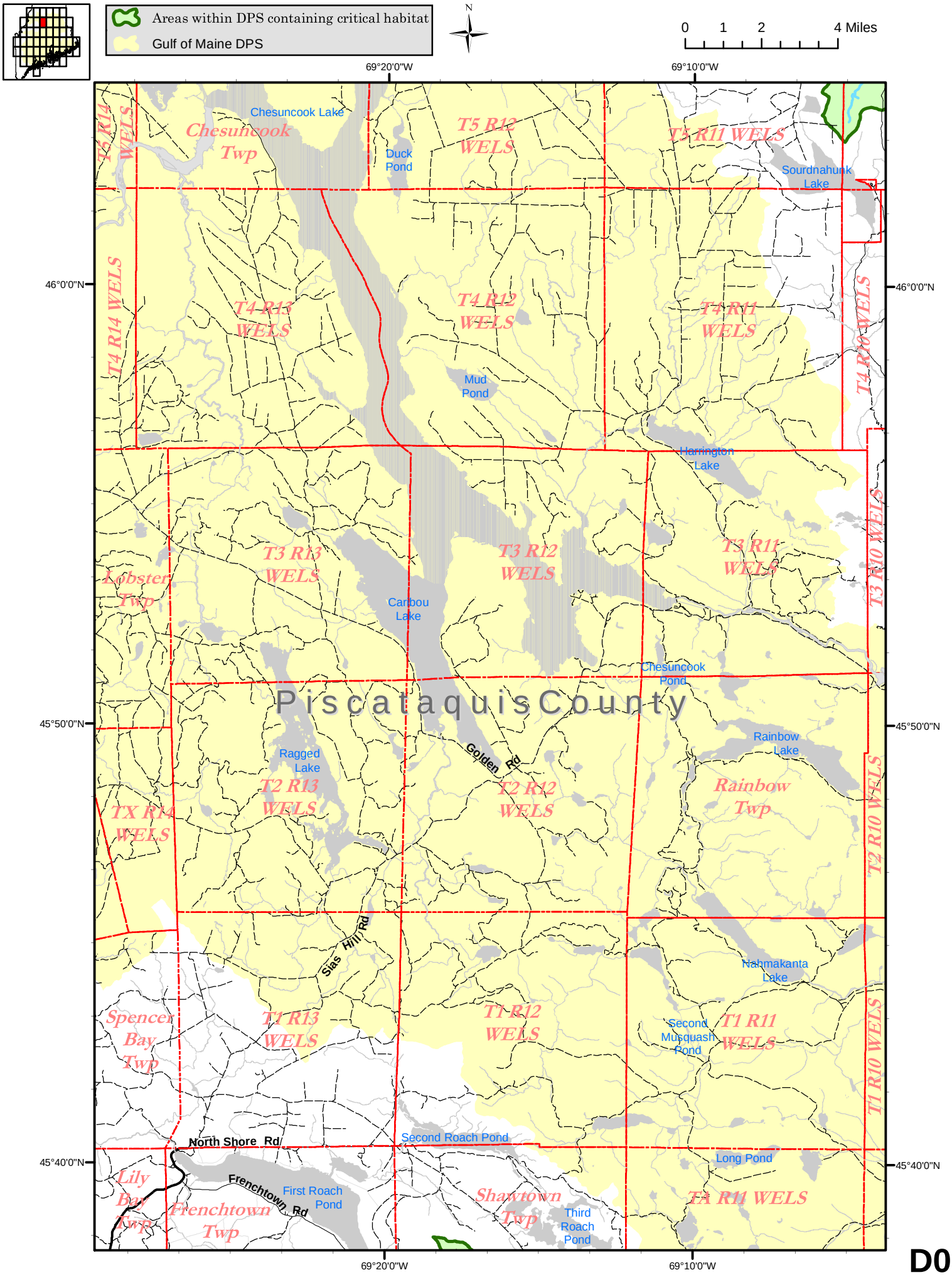
Areas within DPS containing critical habitat
Gulf of Maine DPS
N
0 1 2 4 Miles
69°20'0"W
69°10'0"W
46°0'0"N
45°50'0"N
45°40'0"N
Chesuncook Lake
Chesuncook Twp
Duck Pond
T5 R12 WELS
T5 R11 WELS
Sourdnahunk Lake
T5 R14 WELS
T4 R14 WELS
T4 R13 WELS
T4 R12 WELS
T4 R11 WELS
T4 R10 WELS
Mud Pond
Harrington Lake
T3 R13 WELS
T3 R12 WELS
T3 R11 WELS
T3 R10 WELS
Lobster Twp
Caribou Lake
Chesuncook Pond
Piscataquis County
Rainbow Lake
Ragged Lake
Golden Rd
T2 R13 WELS
T2 R12 WELS
Rainbow Twp
TX R14 WELS
T2 R10 WELS
Sias Hill Rd
Nahmakanta Lake
Spencer Bay Twp
T1 R13 WELS
T1 R12 WELS
Second Musquash Pond
T1 R11 WELS
T1 R10 WELS
North Shore Rd
Second Roach Pond
Long Pond
Lily Bay Twp
Frenchtown Rd
First Roach Pond
Frenchtown Twp
Shawtown Twp
Third Roach Pond
TA R11 WELS

D06

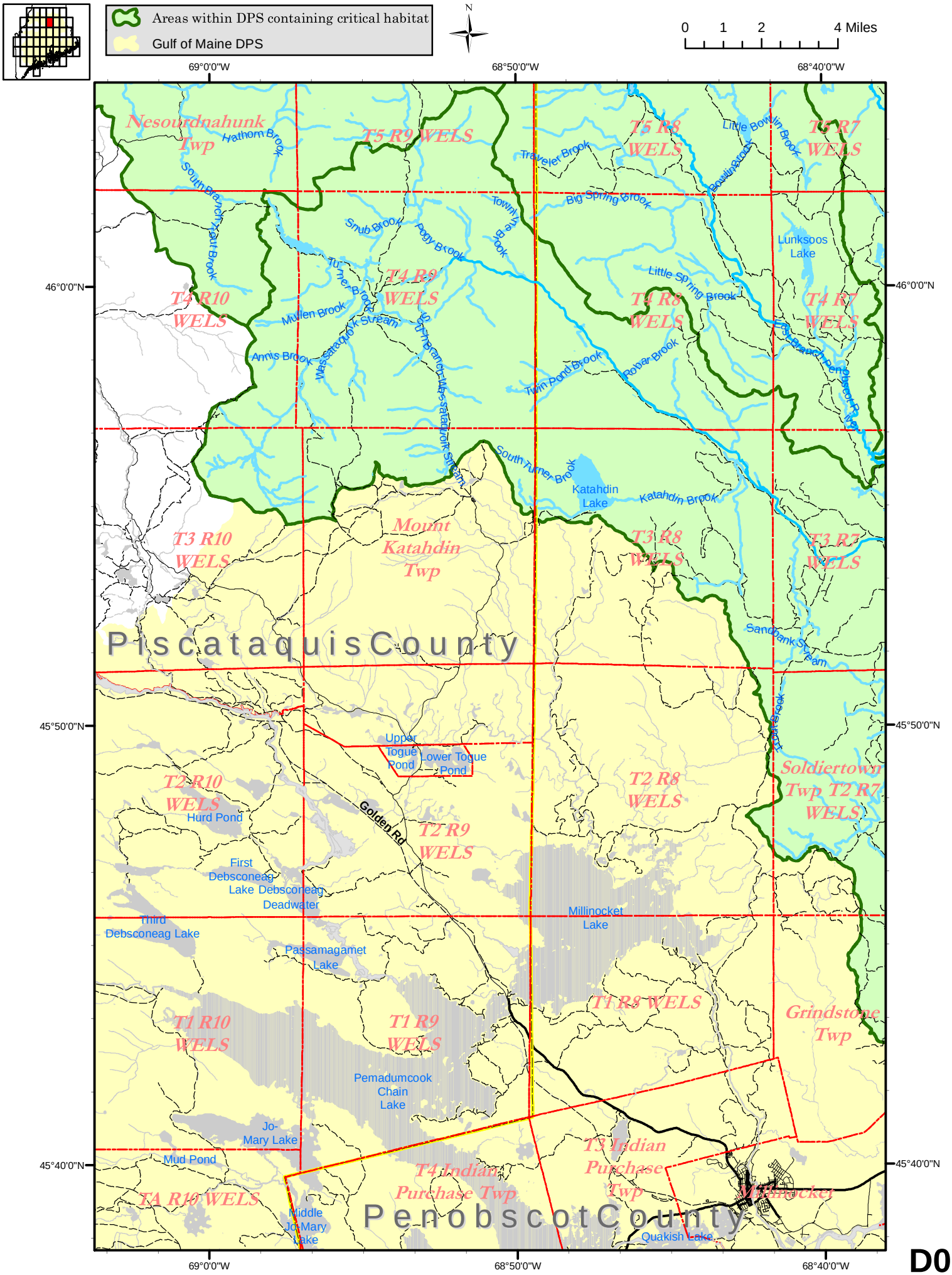
Areas within DPS containing critical habitat
Gulf of Maine DPS
N
0 1 2 4 Miles
69°0'0"W
68°50'0"W
68°40'0"W
46°0'0"N
45°50'0"N
45°40'0"N
Nesourdnahunk Twp
Hathorn Brook
South Branch Trout Brook
T5 R9 WELS
T5 R8 WELS
T5 R7 WELS
Traveler Brook
Little Bowlin Brook
Bowlin Brook
Big Spring Brook
Townline Brook
Snub Brook
Pogy Brook
Turner Brook
Lunksoos Lake
Little Spring Brook
T4 R10 WELS
T4 R9 WELS
T4 R8 WELS
T4 R7 WELS
Mullen Brook
Wassataquoik Stream
South Branch Wassataquoik Stream
Annis Brook
Twin Pond Brook
Rowar Brook
East Branch Penobscot River
South Turner Brook
Katahdin Lake
Katahdin Brook
T3 R10 WELS
Mount Katahdin Twp
T3 R8 WELS
T3 R7 WELS
Piscataquis County
Sandbank Stream
Upper Togue Pond
Lower Togue Pond
Trout Brook
T2 R10 WELS
Hurd Pond
Golden Rd
T2 R9 WELS
T2 R8 WELS
Soldiertown Twp T2 R7 WELS
First Debsconeag Lake
Debsconeag Deadwater
Third Debsconeag Lake
Millinocket Lake
Passamagamet Lake
T1 R8 WELS
T1 R10 WELS
T1 R9 WELS
Grindstone Twp
Pemadumcook Chain Lake
Jo-Mary Lake
Mud Pond
T3 Indian Purchase Twp
T4 Indian Purchase Twp
T4 R10 WELS
Millinocket
Middle Jo-Mary Lake
Penobscot County
Quakish Lake

D07

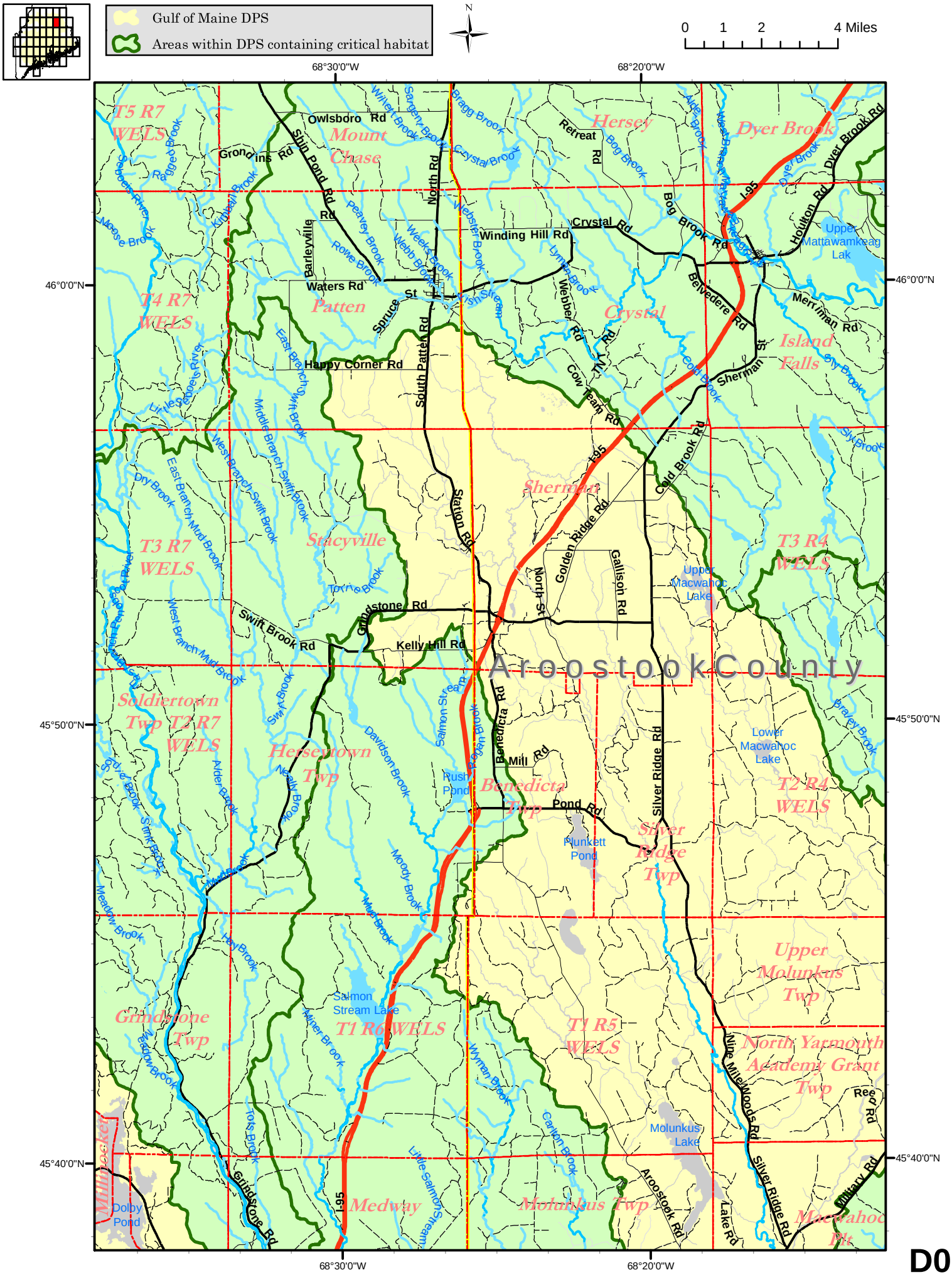
Gulf of Maine DPS
Areas within DPS containing critical habitat
N
0 1 2 4 Miles
68°30'0"W
68°20'0"W
46°0'0"N
45°50'0"N
45°40'0"N
Aroostook County
T5 R7 WELS
Mount Chase
Hersey
Dyer Brook
T4 R7 WELS
Patten
Crystal
Island Falls
T3 R7 WELS
Stacyville
Sherman
T3 R4 WELS
Soldiertown Twp T2 R7 WELS
Hersey Twp
Benedicta Twp
Silver Ridge Twp
T2 R4 WELS
Upper Molunkus Twp
Grindstone Twp
T1 R6 WELS
T1 R5 WELS
North Yarmouth Academy Grant Twp
Medway
Molunkus Twp
Macwahoc Plt.
Millinocket
Upper Mattawamkeag Lak
Upper Macwahoc Lake
Lower Macwahoc Lake
Rush Pond
Plunkett Pond
Salmon Stream Lake
Molunkus Lake
Dolby Pond
Owlsboro Rd
Groning Rd
Ship Pond Rd
North Rd
Barleyville Rd
Waters Rd
Spruce St
Happy Corner Rd
South Patten Rd
Winding Hill Rd
Crystal Rd
Retreat Rd
Bog Brook Rd
Belvedere Rd
Merriman Rd
Sherman St
Holiton Rd
Dyer Brook Rd
I-95
Cow Team Rd
Cold Brook Rd
Station Rd
Golden Ridge Rd
Gallison Rd
North St
Grindstone Rd
Swift Brook Rd
Kelly Hill Rd
Benedicta Rd
Mill Rd
Pond Rd
Silver Ridge Rd
Nine Mile Woods Rd
Reed Rd
Military Rd
Aroostook Rd
Lake Rd
Gribbin Rd
Moose River
Ragged Brook
Kingsley Brook
Little Spencer River
East Branch Swift Brook
Middle Branch Swift Brook
West Branch Swift Brook
East Branch Mud Brook
West Branch Mud Brook
Dry Brook
Torrey Brook
Davidson Brook
Salmon Stream
Moody Brook
Alder Brook
Meadow Brook
Little Salmon Stream
Wyman Brook
Carlton Brook
Braley Brook
Sly Brook
Cook Brook
Webster Brook
Lyman Brook
Bragg Brook
Crystal Brook
Sargent Brook
Willett Brook
Peavey Brook
Rowe Brook
Weeks Brook
Webb Brook
Webber Rd
Tim Y Rd
Alle Brook
West Branch Mattawamkeag River
Dyer Brook
Tots Brook
Stink Brook
Gulf Brook
Neally Brook
Mud Brook
Wild Brook
Fish Stream

D08

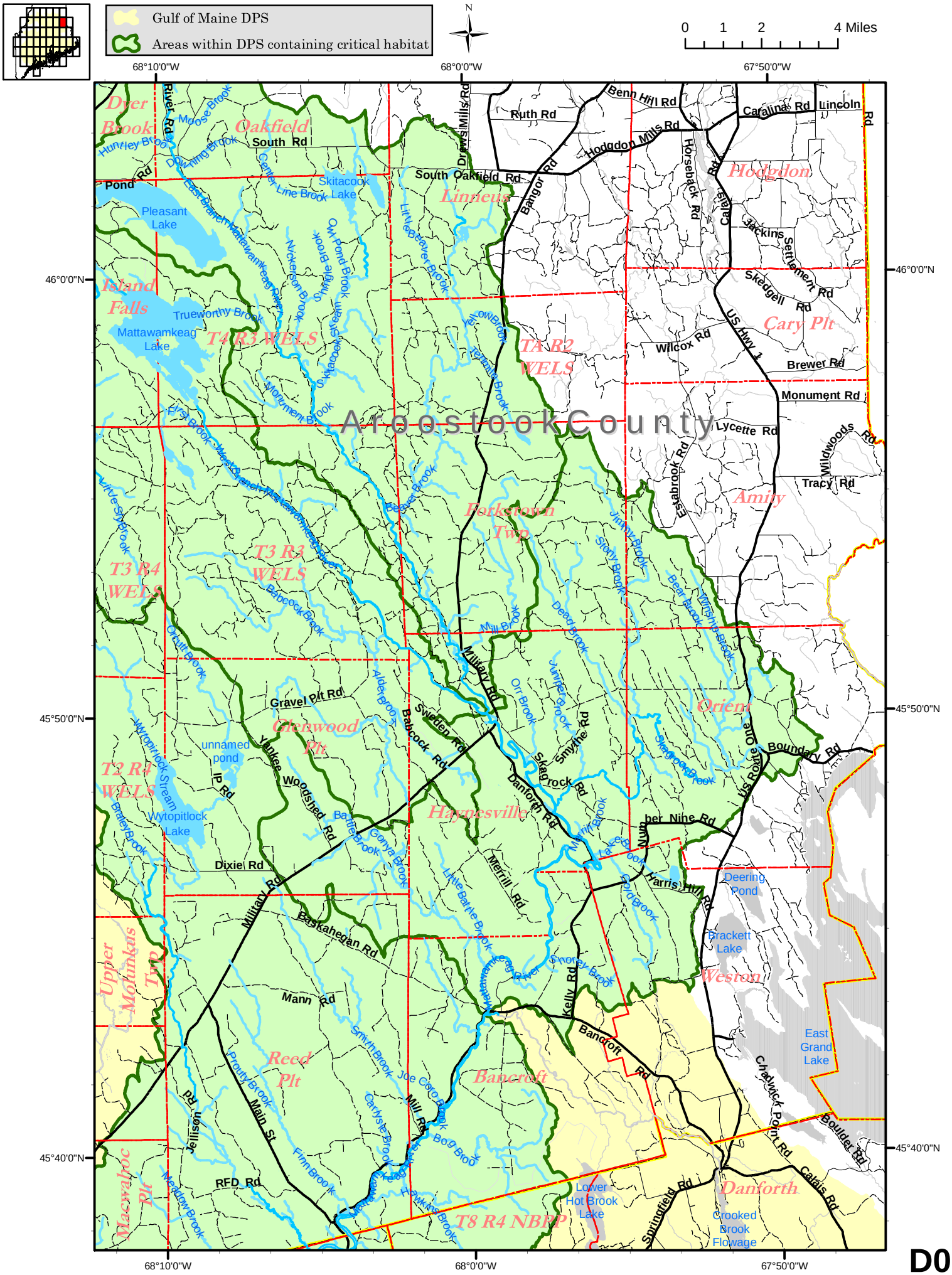
Gulf of Maine DPS
Areas within DPS containing critical habitat
N
0 1 2 4 Miles
68°10'0"W
68°0'0"W
67°50'0"W
46°0'0"N
45°50'0"N
45°40'0"N
Aroostook County
Dyer Brook
Oakfield
Linneus
Hodgdon
Island Falls
Cary Plt
T4 R3 WELS
T4 R2 WELS
Forkstown Twp
T3 R3 WELS
T3 R4 WELS
Amity
Orient
Glenwood Plt
T2 R4 WELS
Haynesville
Weston
Upper Molunkus Twp
Reed Plt
Bancroft
Danforth
Macwahoc Plt
T8 R4 NBPP
Pleasant Lake
Skitacook Lake
Mattawamkeag Lake
Wytopitlock Lake
unnamed pond
Deering Pond
Brackett Lake
East Grand Lake
Lower Hot Brook Lake
Crooked Brook Flowage
Benn Hill Rd
Ruth Rd
Caratina Rd
Lincoln Rd
Hodgdon Mills Rd
Drews Mills Rd
South Oakfield Rd
Bangor Rd
Horsebeck Rd
Calais Rd
Jackins Settlement Rd
Skedgell Rd
US Hwy 1
Wilcox Rd
Brewer Rd
Monument Rd
Lycette Rd
Wildwoods Rd
Tracy Rd
Estabrook Rd
River Rd
Pond Rd
South Rd
Gravel Pit Rd
Military Rd
Sweden Rd
Babcock Rd
Smythe Rd
Skagrock Rd
Danforth Rd
Number Nine Rd
Harris Hill Rd
Boundary Rd
Old Rte 1
Yankee Woodshed Rd
IP Rd
Dixie Rd
Baskahegan Rd
Mann Rd
Merrill Rd
Kelly Rd
Bancroft Rd
Chadwick Point Rd
Boulder Rd
Calais Rd
Springfield Rd
Main St
Mill Rd
Jellison Rd
RFD Rd

D09

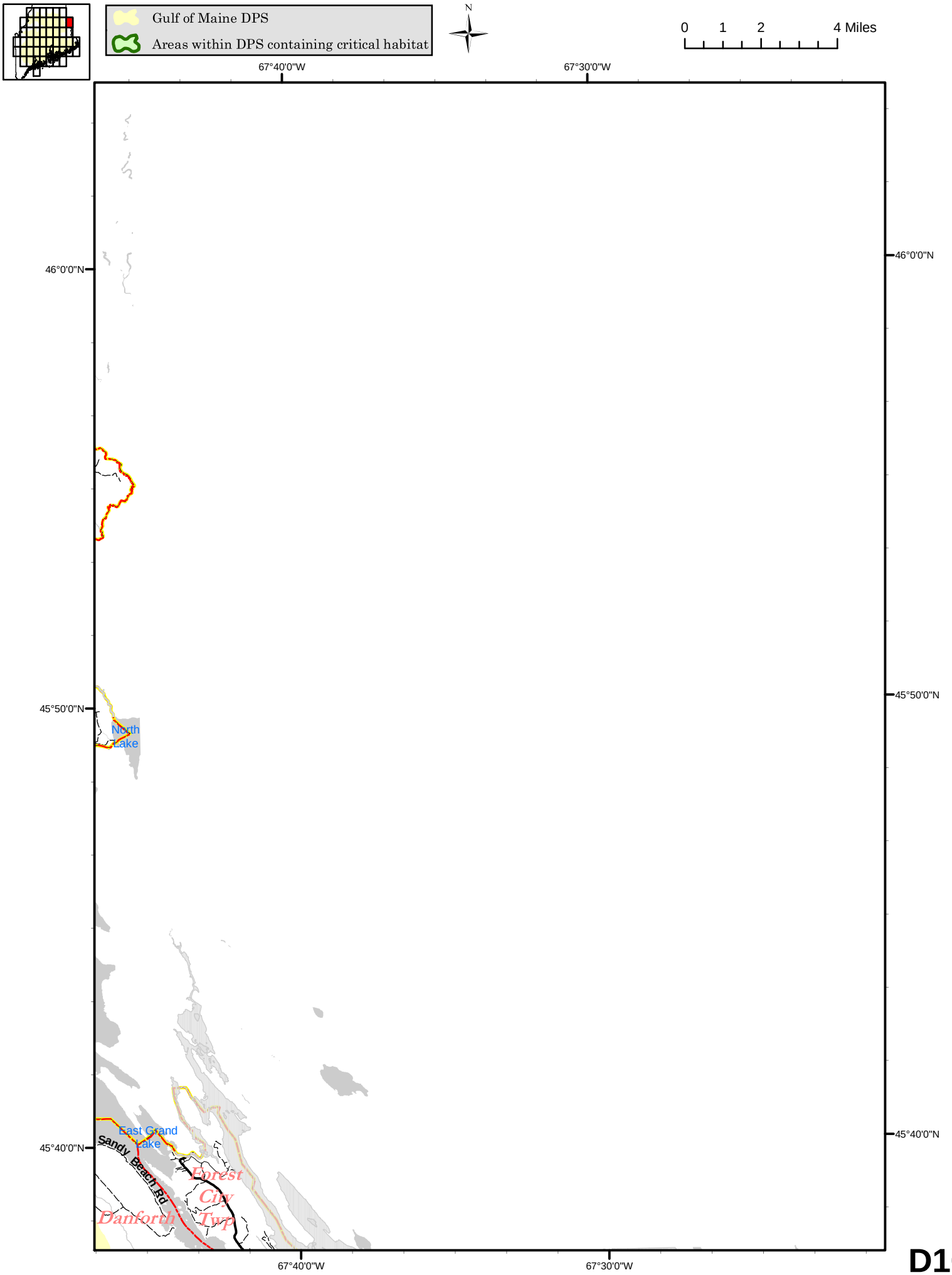
Gulf of Maine DPS
Areas within DPS containing critical habitat
N
0 1 2 4 Miles
67°40'0"W
67°30'0"W
46°0'0"N
45°50'0"N
45°40'0"N
North Lake
East Grand Lake
Sandy Beach Rd
Forest City Twp
Danforth Twp

D10

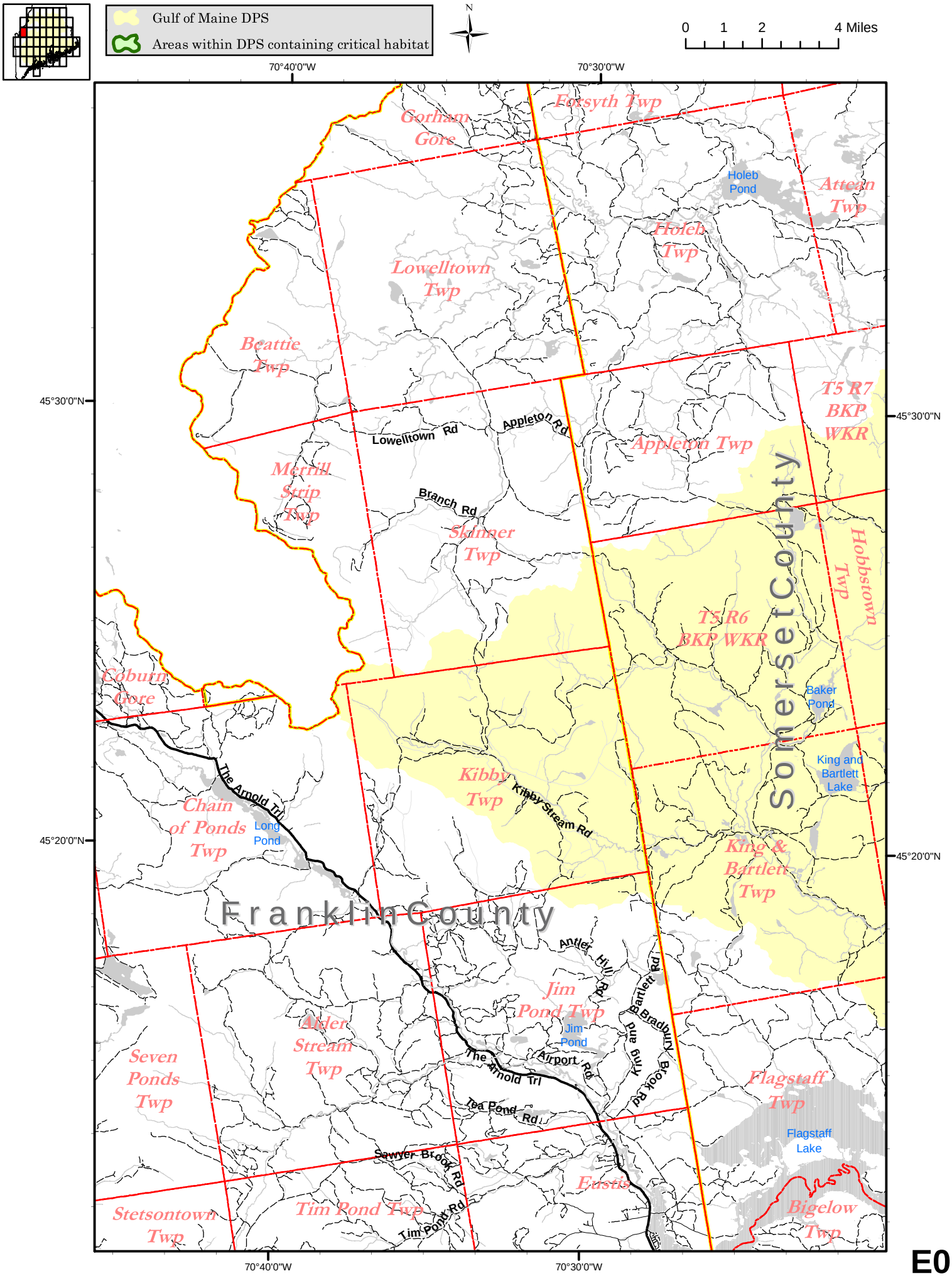
Gulf of Maine DPS
Areas within DPS containing critical habitat
N
0 1 2 4 Miles
70°40'0"W
70°30'0"W
45°30'0"N
45°20'0"N
Forsyth Twp
Gorham Gore
Holeb Pond
Attean Twp
Holeb Twp
Lowelltown Twp
Beattie Twp
T5 R7 BKP WKR
Lowelltown Rd
Appleton Rd
Appleton Twp
Merrill Strip Twp
Branch Rd
Skinner Twp
Hobbstown Twp
Somerset County
T5 R6 BKP WKR
Coburn Gore
Baker Pond
King and Bartlett Lake
The Arnold Trl
Kibby Twp
Kibby Stream Rd
Chain of Ponds Twp
Long Pond
King & Bartlett Twp
Franklin County
Antler Hill Rd
Bartlett Rd
Jim Pond Twp
Jim Pond
Bradbury and King Brook Rd
Alder Stream Twp
Airport Rd
Seven Ponds Twp
Flagstaff Twp
Tea Pond Rd
Flagstaff Lake
Sawyer Brook Rd
Eustis
Stetsontown Twp
Tim Pond Twp
Tim Pond Rd
Bigelow Twp

E03

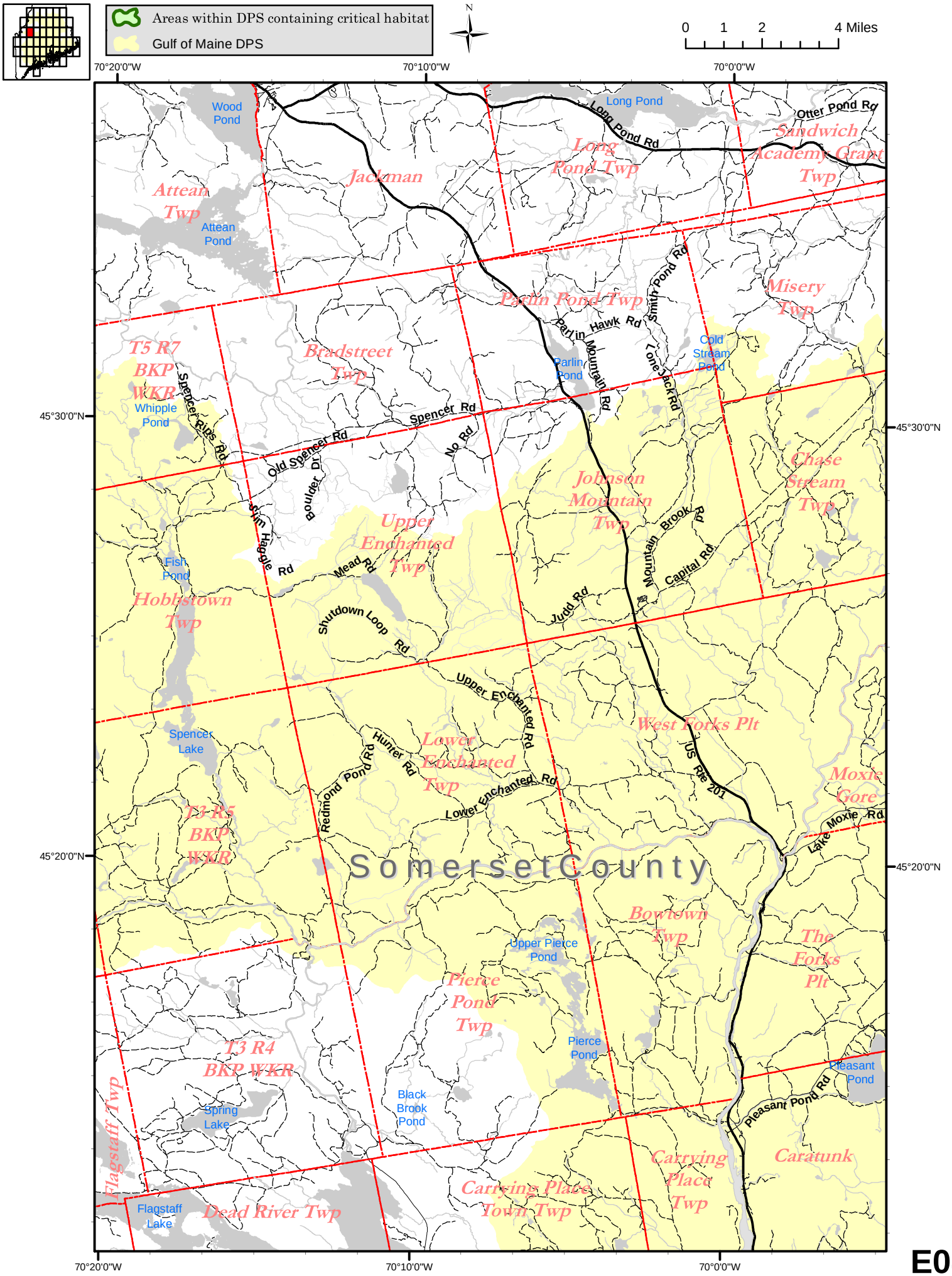
Areas within DPS containing critical habitat
Gulf of Maine DPS
N
0 1 2 4 Miles
70°20'0"W
70°10'0"W
70°0'0"W
45°30'0"N
45°20'0"N
Wood Pond
Long Pond
Long Pond Rd
Otter Pond Rd
Sandwich Academy Grant Twp
Long Pond Twp
Jackman
Attean Twp
Attean Pond
Parlin Pond Twp
Smith Pond Rd
Misery Twp
Parlin Hawk Rd
Cold Stream Pond
Parlin Pond
Mountain Rd
Lone Jack Rd
T5 R7 BKP WKR
Bradstreet Twp
Whipple Pond
Spencer Rips Rd
Spencer Rd
Old Spencer Rd
No Rd
Boulder Dr
Slim Haggle Rd
Johnson Mountain Twp
Chase Stream Twp
Upper Enchanted Twp
Mountain Brook Rd
Capital Rd
Fish Pond
Mead Rd
Hobbstown Twp
Judd Rd
Shutdown Loop Rd
Upper Enchanted Rd
West Forks Plt
Spencer Lake
Hunter Rd
Lower Enchanted Twp
Redmond Pond Rd
Lower Enchanted Rd
US Rte 201
Moxie Gore
Lake Moxie Rd
T3 R5 BKP WKR
Somerset County
Bowtown Twp
Upper Pierce Pond
The Forks Plt
Pierce Pond Twp
Pierce Pond
T3 R4 BKP WKR
Pleasant Pond
Pleasant Pond Rd
Black Brook Pond
Spring Lake
Flagstaff Twp
Carrying Place Town Twp
Carrying Place Twp
Caratunk
Flagstaff Lake
Dead River Twp

E04

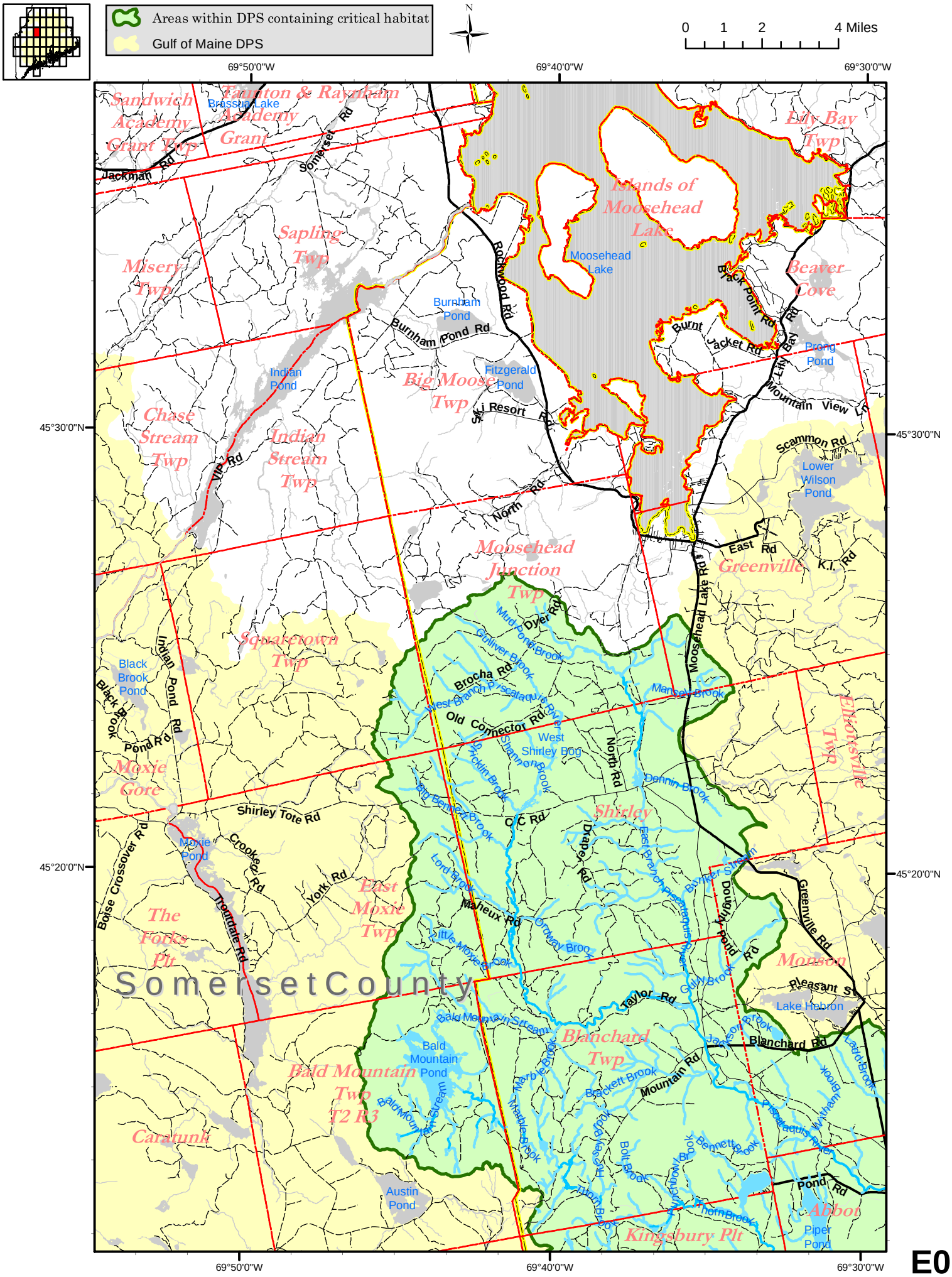
Areas within DPS containing critical habitat
Gulf of Maine DPS
N
0 1 2 4 Miles
69°50'0"W
69°40'0"W
69°30'0"W
45°30'0"N
45°20'0"N
Sandwich Academy Grant Twp
Taunton & Raynham Academy Grant
Brassua Lake
Jackman Rd
Somerset Rd
Lily Bay Twp
Islands of Moosehead Lake
Sapling Twp
Misery Twp
Moosehead Lake
Rockwood Rd
Beaver Cove
Black Point Rd
Burnham Pond
Burnham Pond Rd
Burnt Jacket Rd
Lily Bay Rd
Prong Pond
Indian Pond
Fitzgerald Pond
Big Moose Twp
Ski Resort Rd
Mountain View Ln
Chase Stream Twp
Indian Stream Twp
VIP Rd
Scammon Rd
Lower Wilson Pond
North Rd
Moosehead Junction Twp
East Rd
Greenville
K.I. Rd
Squaretown Twp
Dyer Rd
Mud Pond Brook
Gulliver Brook
Brocha Rd
Moosehead Lake Rd
Black Brook Pond
Indian Pond Rd
Black Brook
Pond Rd
West Branch Piscataquis River
Old Connector Rd
Mansel Brook
West Shirley Bog
North Rd
Elliotsville Twp
Moxie Gore
Shannon Brook
Dennin Brook
Shirley Tote Rd
Big Bennett Brook
C C Rd
Shirley
Moxie Pond
Crooker Rd
Boise Crossover Rd
Lord Brook
Draper Rd
East Branch Piscataquis River
Burner Stream
Donovan Pond Rd
Greenville Rd
York Rd
East Moxie Twp
Maheux Rd
Little Moxie Brook
Gowen Brook
The Forks Plt
Mountain Rd
Monson
Gulf Brook
Pleasant St
Lake Hebron
Somerset County
Taylor Rd
Bald Mountain Stream
Blanchard Twp
Jackson Brook
Blanchard Rd
Bald Mountain Pond
Bald Mountain Twp T2 R3
Marble Brook
Brackett Brook
Mountain Rd
Ladd Brook
Wetham Brook
Piscataquis River
Caratunk
Bolt Brook
Bennett Brook
Pond Rd
Austin Pond
Thorn Brook
Abbot
Kingsbury Plt
Piper Pond

E05

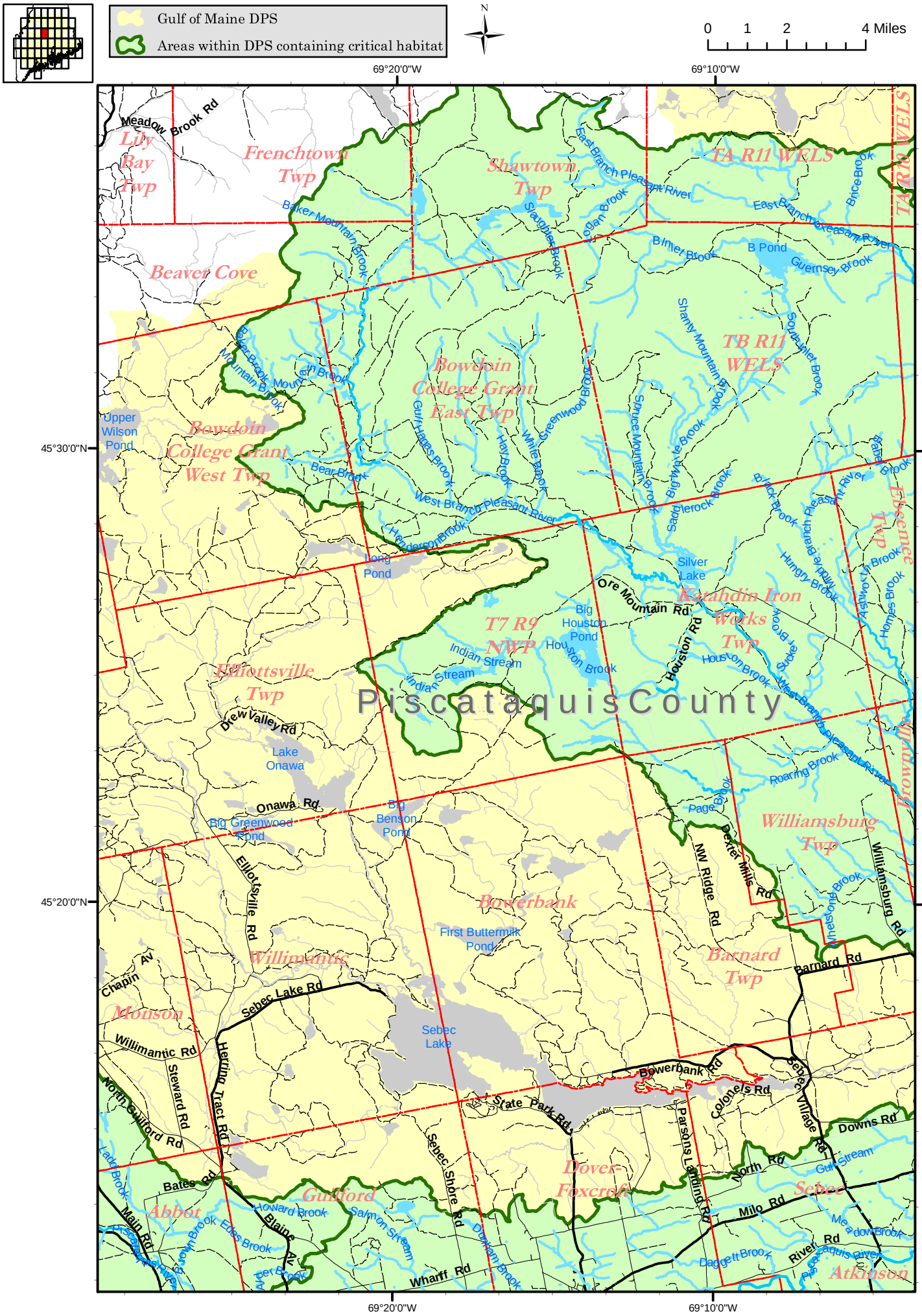
Gulf of Maine DPS
Areas within DPS containing critical habitat
N
0 1 2 4 Miles
69°20'0"W
69°10'0"W
45°30'0"N
45°20'0"N
Piscataquis County
Lily Bay Twp
Frenchtown Twp
Shawtown Twp
TA R11 WELS
TA R10 WELS
Beaver Cove
Bowdoin College Grant East Twp
Bowdoin College Grant West Twp
TB R11 WELS
Upper Wilson Pond
Elliottsville Twp
T7 R9 NWP
Katahdin Iron Works Twp
Williamsburg Twp
Bowerbank
Barnard Twp
Williamantic
Monson
Guilford
Dover-Foxcroft
Sebec
Abbot
Atkinson
Brownville
Lake Onawa
Big Greenwood Pond
Big Benson Pond
First Buttermilk Pond
Sebec Lake
Silver Lake
Big Houston Pond
Long Pond
Meadow Brook Rd
Baker Mountain Brook
East Branch Pleasant River
Slaughter Brook
Logan Brook
Brice Brook
B Inlet Brook
B Pond
Guernsey Brook
Shanty Mountain Brook
South Inlet Brook
Baker Brook
Mountain Brook
Gulf Hagas Brook
Hay Brook
White Brook
Greenwood Brook
Spruce Mountain Brook
Big White Brook
Saddlerock Brook
Bear Brook
West Branch Pleasant River
Henderson Brook
Black Brook
Babel Brook
Hungry Brook
Middle Branch Pleasant River
Ashworth Brook
Homes Brook
Ore Mountain Rd
Houston Rd
Indian Stream
Houston Brook
Sucker Brook
West Branch Pleasant River
Roaring Brook
Page Brook
Drew Valley Rd
Onawa Rd
Elliottsville Rd
Dexter Mills Rd
NW Ridge Rd
Williamsburg Rd
Whetstone Brook
Chapin Av
Sebec Lake Rd
Barnard Rd
Willimantic Rd
Steward Rd
Herring Tract Rd
North Guilford Rd
Bowerbank Rd
Colonels Rd
Sebec Village Rd
State Park Rd
Downs Rd
Parsons Landing Rd
North Rd
Gulf Stream
Sebec Shore Rd
Lake Brook
Bates Rd
Main Rd
Milo Rd
Meadow Brook
River Rd
Howard Brook
Blaine Av
Salmon Stream
Edes Brook
Daggett Brook
Wharff Rd
Dunham Brook
Piscataquis River

E06

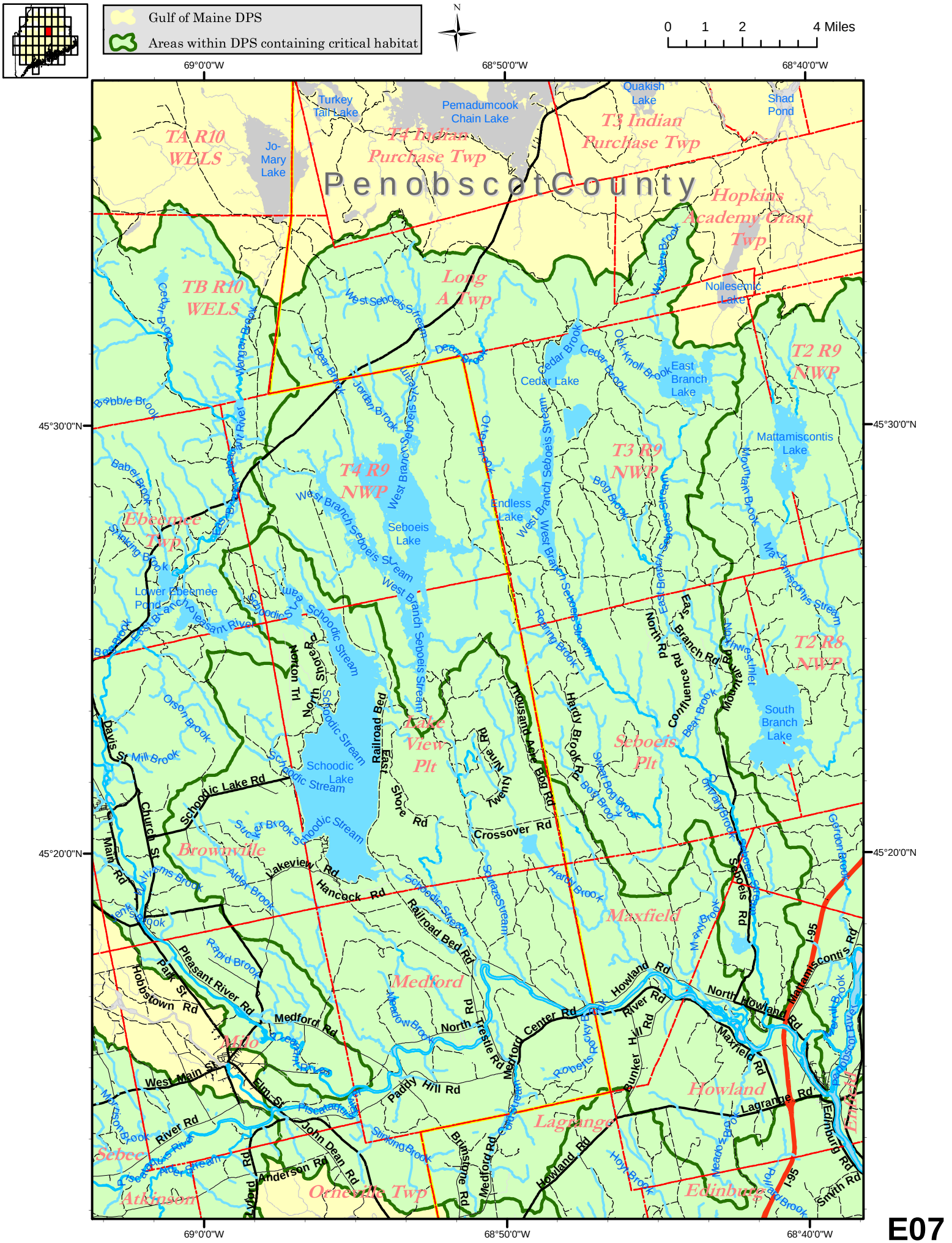
Gulf of Maine DPS
Areas within DPS containing critical habitat
N
0 1 2 4 Miles
69°0'0"W
68°50'0"W
68°40'0"W
45°30'0"N
45°20'0"N
Penobscot County
TA R10 WELS
T4 Indian Purchase Twp
T3 Indian Purchase Twp
Hopkins Academy Grant Twp
TB R10 WELS
Long A Twp
T2 R9 NWP
T4 R9 NWP
T3 R9 NWP
Ebeemee Twp
T2 R8 NWP
Lake View Plt
Seboeis Plt
Brownville
Maxfield
Medford
Milo
Howland
Lagrange
Sebec
Atkinson
Ornerville Twp
Edinburg
Turkey Tail Lake
Pemadumcook Chain Lake
Quakish Lake
Shad Pond
Jo-Mary Lake
Nollesemic Lake
Cedar Lake
East Branch Lake
Mattamiscontis Lake
Endless Lake
Seboeis Lake
Lower Ebeemee Pond
Schoodic Lake
South Branch Lake
Davis St
Church St
Main Rd
Schoodic Lake Rd
Lakeview Rd
Hancock Rd
Railroad Bed Rd
East Shore Rd
North Shore Rd
Norton Trl
Crossover Rd
Thousand Acre Bog Rd
Twenty Mine Rd
Hardy Brook Rd
North Rd
East Branch Rd
Confluence Rd
Seboeis Rd
Mountain Rd
Mattamiscontis Rd
I-95
Pleasant River Rd
Park St
Hobbstown Rd
Medford Rd
West Main St
Elm St
River Rd
Paddy Hill Rd
John Dean Rd
Anderson Rd
Ryford Rd
North Treslie Rd
Medford Center Rd
Bunker Hill Rd
Howland Rd
North Howland Rd
Maxfield Rd
Lagrange Rd
Edinburg Rd
Smith Rd
Brimstone Rd
Cedar Brook
Babbie Brook
Babel Brook
Sinking Brook
Orson Brook
Mill Brook
Sucker Brook
Aldek Brook
Williams Brook
Rapid Brook
Meadow Brook
Piseatquis River
Morrison Brook
Alder Stream
Schoodic Stream
West Branch Seboeis Stream
Seboeis Stream
Jordan Brook
Bear Brook
Dean Brook
Orte Brook
Bog Brook
Sweet Bog Brook
Rowing Brook
Hardy Brook
Squiazee Stream
Mountain Brook
Mattamiscontis Stream
Northwest Inlet
Bear Brook
Ordway Brook
Gordon Brook
Smith Brook
Roberts Brook
Hoyt Brook
Pollard Brook
Wangan Brook
Oak Knoll Brook
East Branch Seboeis Stream

E07

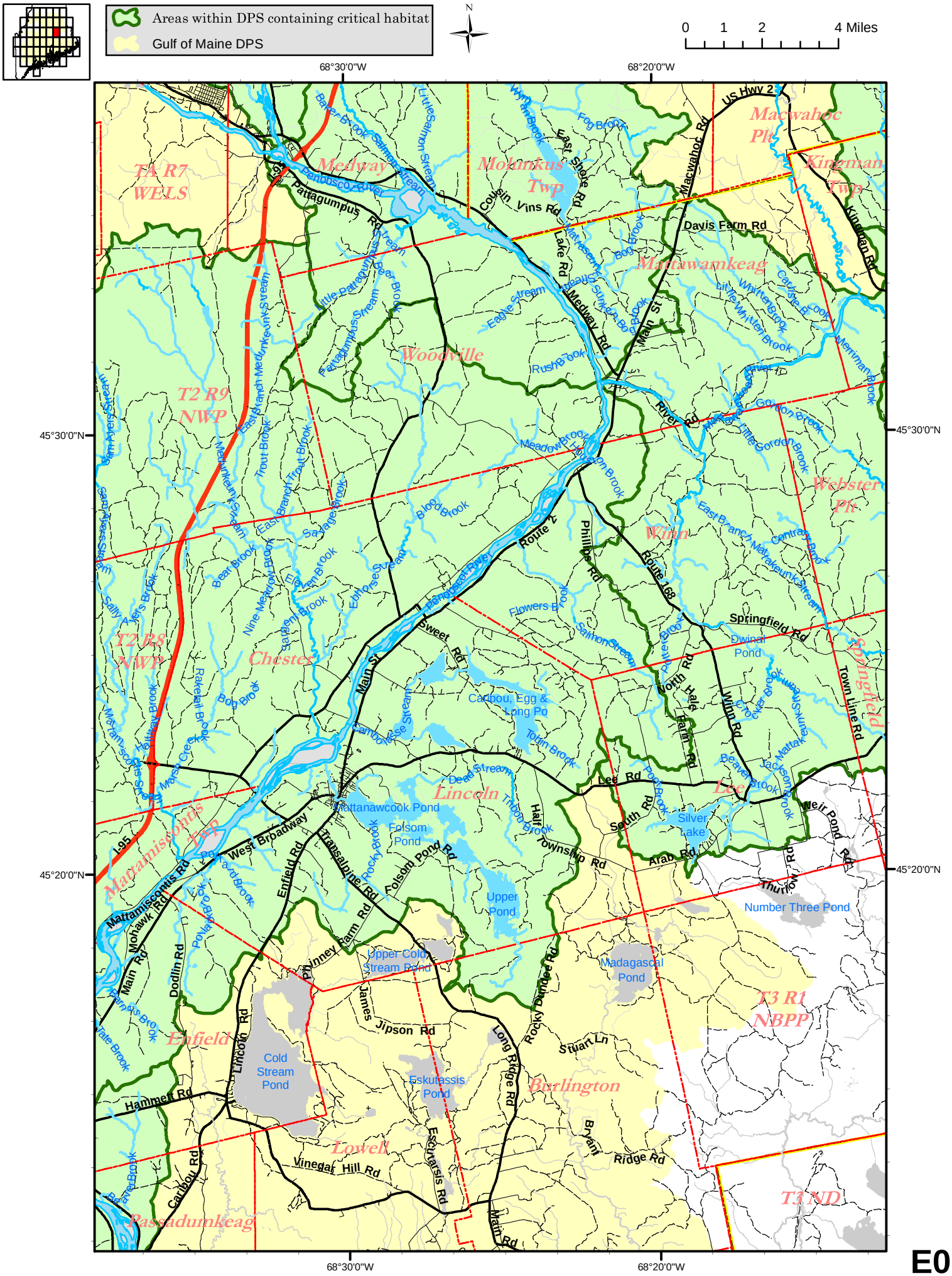
Areas within DPS containing critical habitat
Gulf of Maine DPS
N
0 1 2 4 Miles
68°30'0"W
68°20'0"W
45°30'0"N
45°20'0"N
TA R7 WELS
Medway
Mohankus Twp
Macwahoc Pl
Kingman Twp
Mattawamkeag
Woodville
T2 R9 NWP
Webster Pl
Winn
Springfield
T2 R8 NWP
Chester
Lincoln
Lee
Matramiscontis Twp
Enfield
T3 R1 NBPP
Burlington
Lowell
T3 ND
Passadumkeag
Pattagumpus Rd
Cousin Vins Rd
Lake Rd
Medway Rd
Main St
Davis Farm Rd
Macwahoc Rd
US Hwy 2
Kingman Rd
River Rd
Route 2
Route 168
Phillips Rd
Springfield Rd
Town Line Rd
Sweet Rd
North Hale Farm Rd
Winn Rd
Lee Rd
South Rd
Arab Rd
Weir Pond Rd
Thurlow Rd
Half Township Rd
West Broadway
Transalpine Rd
Folsom Pond Rd
Entfield Rd
Matramiscontis Rd
Mohawk Rd
Dodlin Rd
Pinney Farm Rd
James
Jipson Rd
Lincoln Rd
Long Ridge Rd
Rocky Dundee Rd
Stuart Ln
Bryant Ridge Rd
Eskutassis Rd
Vinegar Hill Rd
Hammer Rd
Caribou Rd
Mattanawcook Pond
Folsom Pond
Upper Pond
Cancou, Egg & Long Po
Silver Lake
Number Three Pond
Madagascal Pond
Upper Cold Stream Pond
Cold Stream Pond
Eskutassis Pond
Dwinal Pond
Pemadumcook Lake
Pattagumpus River
Pemadumcook Stream
Little Salmon Stream
Salmon Stream
East Branch Mattaseunk Stream
Mattaseunk Stream
Meadow Brook
Flowers Brook
Tobin Brook
Dead Stream
Cambolasse Stream
Mattanawcook Stream
Mattamiscontis Stream
Mattawamkeag River
Little Whitten Brook
Whitten Brook
Gordon Brook
Merriman Brook
Contrast Brook
Jackson Brook
Beaver Brook
Mattaseunk Stream
Trout Brook
East Branch Trout Brook
Savages Brook
Blood Brook
Bear Brook
Nine Meadow Brook
Bog Brook
Rakeail Brook
Mass Creek
Sam Henry Stream
Sally Jets Brook
Pocket Brook
Pollard Brook
Farnham Brook
Vale Brook
Beaver Brook
Medunkeunk Stream
East Branch Medunkeunk Stream
Little Pattagumpus Stream
Bear Brook
Rush Brook
Eagle Stream
Sunken Bog Brook
Fog Brook
Wyman Brook
East Shore Rd
Baker Brook
Penobscot River
L95

E08

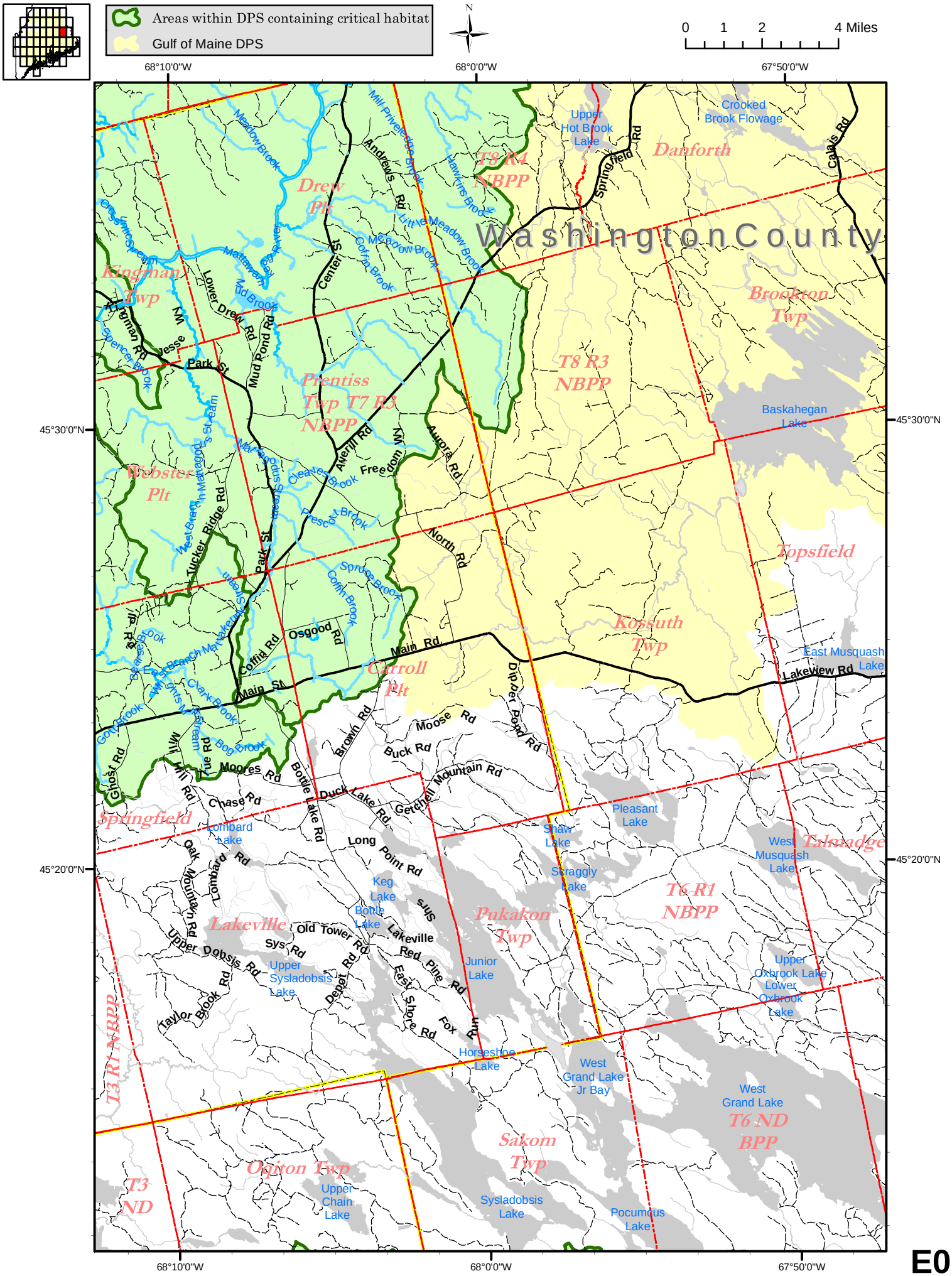
Areas within DPS containing critical habitat
Gulf of Maine DPS
N
0 1 2 4 Miles
68°10'0"W
68°0'0"W
67°50'0"W
45°30'0"N
45°20'0"N
Washington County
Drew Plt
Kingman Twp
Prentiss Twp T7 R3 NBPP
Webster Plt
T8 R4 NBPP
Danforth
Brookton Twp
T8 R3 NBPP
Topsfield
Kossuth Twp
Carroll Plt
Springfield
Lakeville
Pukakon Twp
T6 R1 NBPP
Talmadge
T6 ND BPP
Sakom Twp
Orion Twp
T3 ND
T3 R1 NBPP
Upper Hot Brook Lake
Crooked Brook Flowage
Baskahegan Lake
East Musquash Lake
West Musquash Lake
Pleasant Lake
Shaw Lake
Scraggly Lake
Lombard Lake
Keg Lake
Bottle Lake
Junior Lake
Upper Sysladobsis Lake
Upper Oxbrook Lake
Lower Oxbrook Lake
Horseshoe Lake
West Grand Lake Jr Bay
West Grand Lake
Upper Chain Lake
Sysladobsis Lake
Pocumcus Lake
Meadow Brook
Mill Privilege Brook
Andrews Rd
Hawkins Brook
Little Meadow Brook
Meadow Brook
Cobb Brook
Mattawaw Lake
Mud Brook
Center St
Coffin Brook
Lower Drew Rd
Mud Pond Rd
Kingman Rd
Jesse
Park St
Spencer Brook
Aiken Rd
Freedom
Aurora Rd
Cleaves Brook
Prescott Brook
Tucker Ridge Rd
Spruce Brook
North Rd
Osgood Rd
Coffin Rd
Main Rd
Main St
Lakeview Rd
Dipper Pond Rd
Brown Rd
Moose Rd
Buck Rd
Getchell Mountain Rd
Duck Lake Rd
Bottle Lake Rd
Moores Rd
Chase Rd
Mill Rd
Ghost Rd
Long Point Rd
Shire
Lakeville
Old Tower Rd
Sys Rd
Upper Dobsis Rd
Depot Rd
Red Pine Rd
East Shore Rd
Fox Run
Oak Mountain Rd
Lombard Rd
Taylor Brook Rd
Clark Brook
Bog Brook
Gold Brook
Bear Brook
Jr Rd
Tue Rd

E09

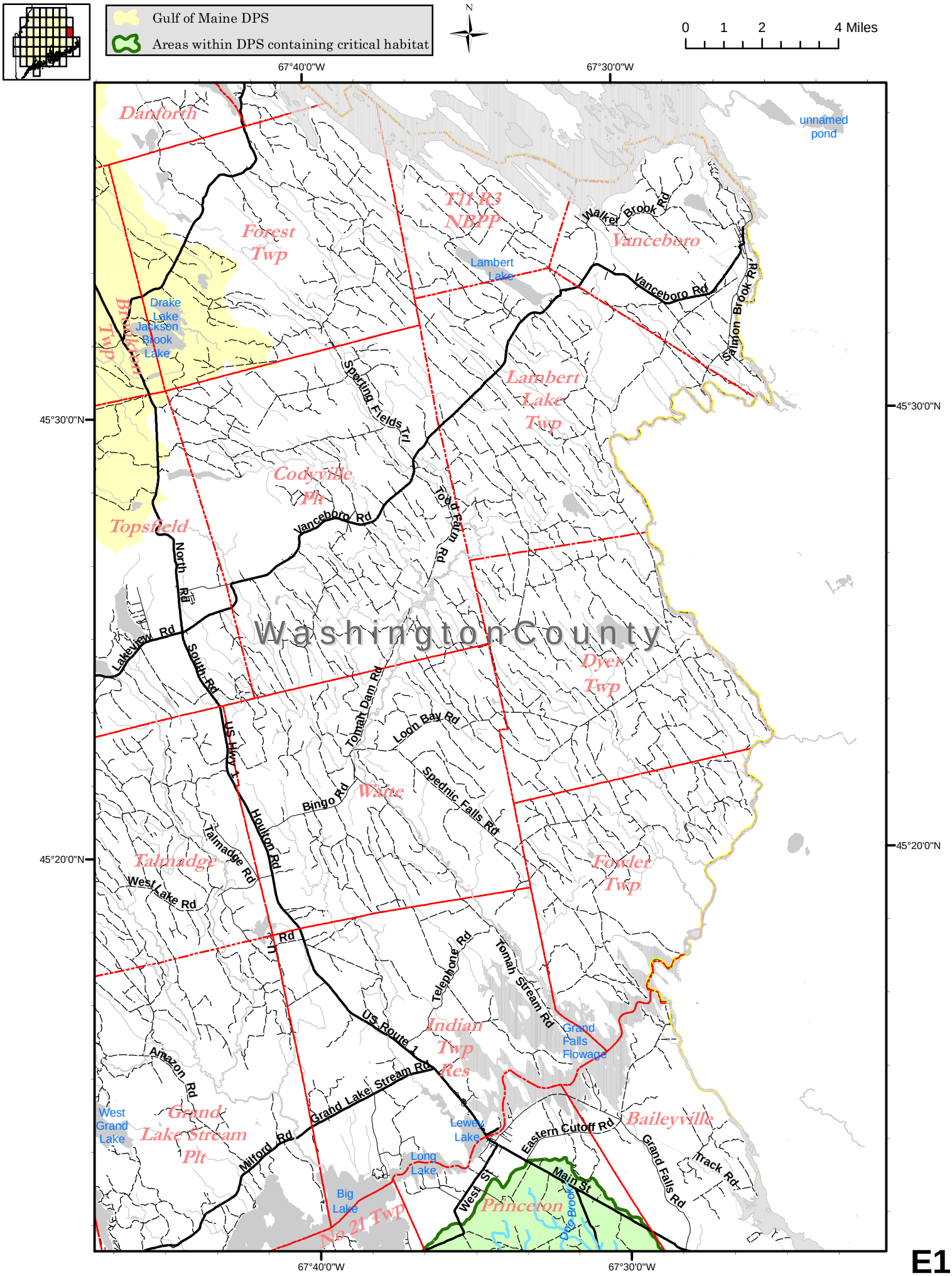
Gulf of Maine DPS
Areas within DPS containing critical habitat
N
0 1 2 4 Miles
67°40'0"W
67°30'0"W
45°30'0"N
45°20'0"N
Danforth
Forest Twp
T11 R3 NBPP
Vanceboro
Walker Brook Rd
Vanceboro Rd
Salmon Brook Rd
unnamed pond
Lambert Lake
Drake Lake
Jackson Brook Lake
Brookton Twp
Sperling Fields Trl
Lambert Lake Twp
Codyville Plt
Topsfield
Vanceboro Rd
Todd Farm Rd
North Rd
Lakeview Rd
South Rd
Washington County
Dyer Twp
Tomah Dam Rd
Loon Bay Rd
US Hwy 1
Bingo Rd
Waite
Spednic Falls Rd
Houlton Rd
Talmadge Rd
Talmadge
West Lake Rd
Fowler Twp
Telephone Rd
Tomah Stream Rd
US Route 1
Indian Twp Res
Grand Falls Flowage
Amazon Rd
Grand Lake Stream Rd
West Grand Lake
Grand Lake Stream Plt
Milford Rd
Lewey Lake
Eastern Cutoff Rd
Baileyville
Grand Falls Rd
Track Rd
Long Lake
West St
Main St
Big Lake
Princeton
Big Brook
No 21 Twp

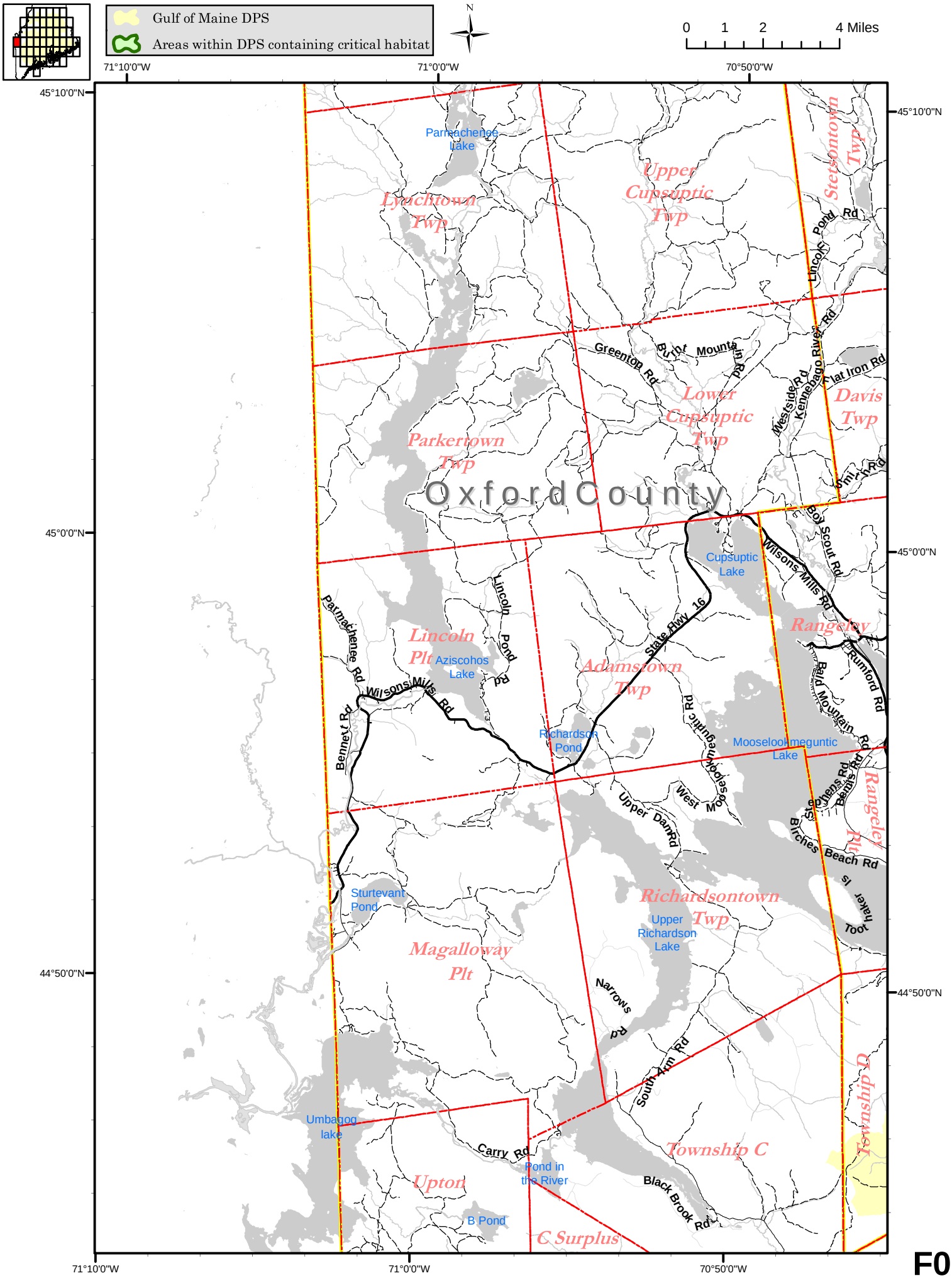
Gulf of Maine DPS
Areas within DPS containing critical habitat
N
0 1 2 4 Miles
71°10'0"W
71°0'0"W
70°50'0"W
45°10'0"N
45°0'0"N
44°50'0"N
Parmachenee Lake
Lyachtown Twp
Upper Cupsuptic Twp
Stetsontown Twp
Lincoln Pond Rd
Greenton Rd
Burnt Mountain Rd
Lower Cupsuptic Twp
Westside Rd
Kennebago River Rd
Flat Iron Rd
Davis Twp
Parkertown Twp
Oxford County
Boy Scout Rd
Cupsuptic Lake
Wilsons Mills Rd
Lincoln Pond Rd
Parmachenee Rd
Lincoln Plt
Aziscohos Lake
State Hwy 16
Rangeley
Rumford Rd
Adamstown Twp
Bald Mountain Rd
Wilsons Mills Rd
Bennett Rd
Richardson Pond
Mooselookmeguntic Lake
Mooselookmeguntic Rd
West Mooselookmeguntic Rd
Upper Dam Rd
Stephens Rd
Bemis Rd
Birches
Beach Rd
Rangeley Plt
Sturtevant Pond
Richardsontown Twp
Upper Richardson Lake
Hakes Island
Magalloway Plt
Narrows Rd
South Arm Rd
Umbagog lake
Carry Rd
Pond in the River
Township C
Upton
Black Brook Rd
B Pond
C Surplus
Township D

F02

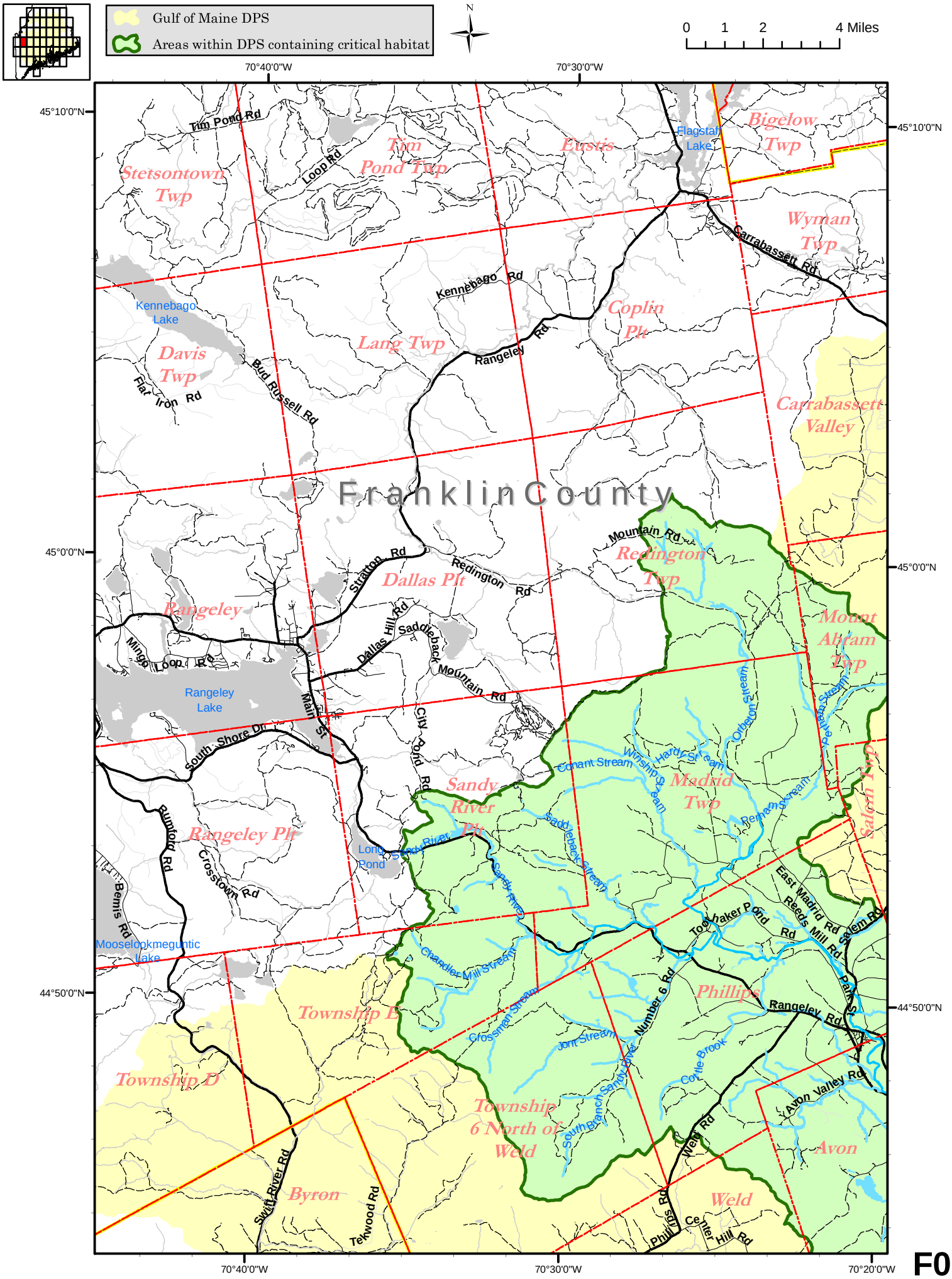
Gulf of Maine DPS
Areas within DPS containing critical habitat
N
0 1 2 4 Miles
70°40'0"W
70°30'0"W
70°20'0"W
45°10'0"N
45°0'0"N
44°50'0"N
Franklin County
Tim Pond Rd
Loop Rd
Tim Pond Twp
Eustis
Flagstaff Lake
Bigelow Twp
Stetsontown Twp
Wyman Twp
Carrabassett Rd
Kennebago Rd
Kennebago Lake
Coplin Plt
Lang Twp
Rangeley Rd
Davis Twp
Bud Russell Rd
Flar Iron Rd
Carrabassett Valley
Mountain Rd
Redington Twp
Stratton Rd
Redington Rd
Dallas Plt
Rangeley
Dallas Hill Rd
Saddleback Mountain Rd
Mount Abram Twp
Mingo Loop Rd
Rangeley Lake
Main St
City Pond Rd
South Shore Dr
Orbeton Stream
Peckham Stream
Conant Stream
Winship Stream
Hardy Stream
Madrid Twp
Sandy River Plt
Saddleback Stream
Remann Stream
Salem Twp
Rangeley Plt
Long Stream
Sandy River
Pond
Rumford Rd
Crosstown Rd
Bemis Rd
East Madrid Rd
Reeds Mill Rd
Salem Rd
Tooth aker Pond Rd
Mooselookmeguntic Lake
Chandler Mill Stream
Number 6 Rd
Phillips
Rangeley Rd
Park St
Crossman Stream
Jorn Stream
Corlie Brook
Township E
Township D
Avon Valley Rd
Township 6 North of Weld
South Branch Sandy River
Weld Rd
Avon
Swift River Rd
Byron
Tekwood Rd
Weld
Phillips Rd
Center Hill Rd

F03

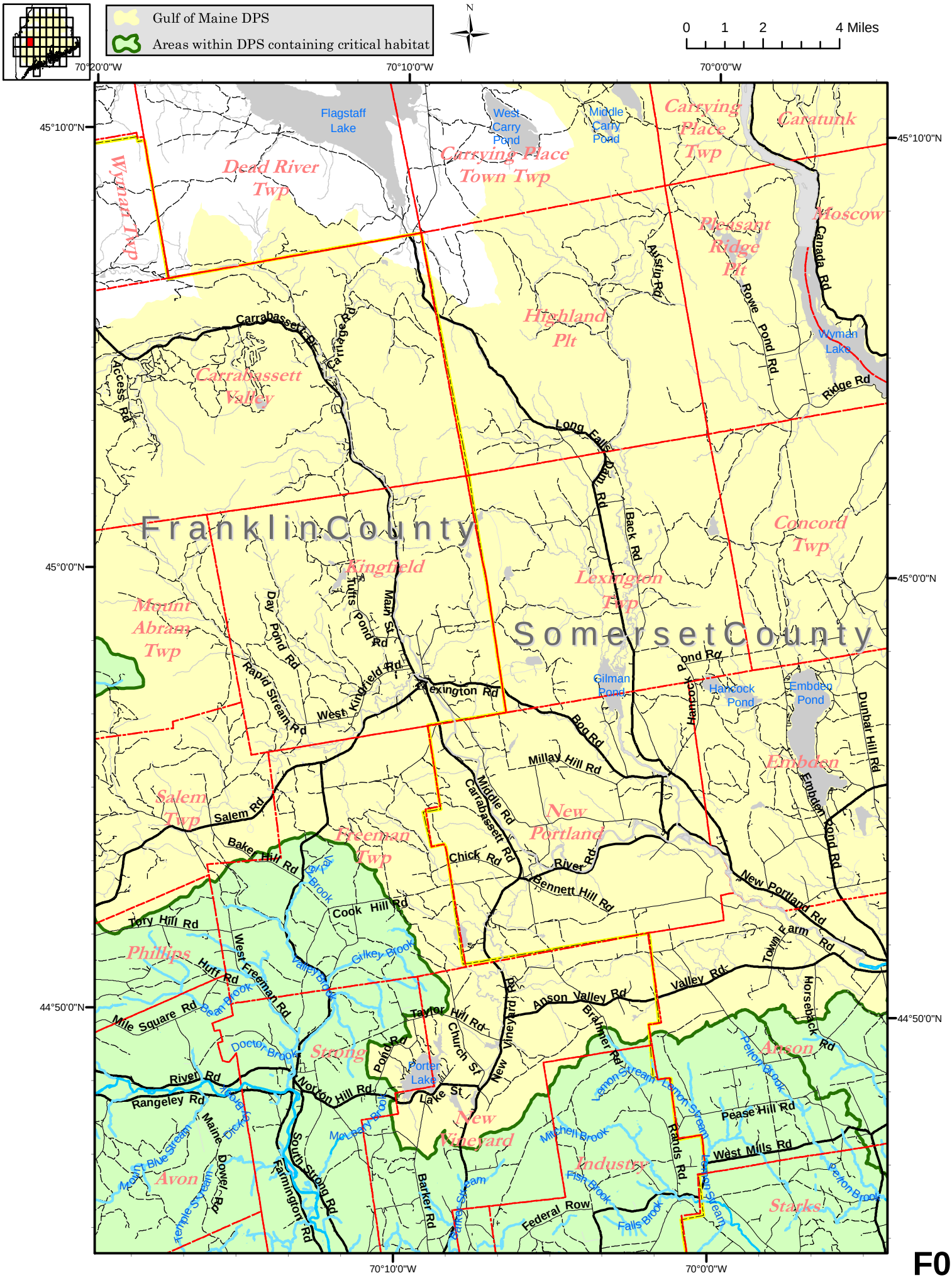
Gulf of Maine DPS
Areas within DPS containing critical habitat
N
0 1 2 4 Miles
70°20'0"W
70°10'0"W
70°0'0"W
45°10'0"N
45°0'0"N
44°50'0"N
Flagstaff Lake
West Carry Pond
Middle Carry Pond
Carrying Place Town Twp
Carrying Place Twp
Caratunk
Dead River Twp
Wyman Twp
Moscow
Pleasant Ridge Plt
Canada Rd
Austin Rd
Rowe Pond Rd
Highland Plt
Wyman Lake
Ridge Rd
Carrabassett Rd
Carrabassett Valley
Access Rd
Long Falls Dam Rd
Back Rd
Concord Twp
Franklin County
Kingfield
Lexington Twp
Mount Abram Twp
Tufts Pond Rd
Main St
Day Pond Rd
Somerset County
Rapid Stream Rd
West Kingfield Rd
Lexington Rd
Gilman Pond
Hancock Pond
Embden Pond
Hancock Pond Rd
Dunbar Hill Rd
Bog Rd
Millay Hill Rd
Embden
Embden Pond Rd
Salem Twp
Salem Rd
Middle Rd
Carrabassett Rd
New Portland
Freeman Twp
Bake Hill Rd
Chick Rd
River Rd
Bennett Hill Rd
New Portland Rd
Cook Hill Rd
Tory Hill Rd
Town Farm Rd
Phillips
West Freeman Rd
Huff Rd
Valley Brook
Gilkey Brook
Valley Rd
Anson Valley Rd
Mile Square Rd
Bean Brook
Taylor Hill Rd
Church St
New Vineyard Rd
Bradner Rd
Horseback Rd
Doctor Brook
Strong
Pond Rd
Porter Lake
Anson
Perton Brook
River Rd
Norton Hill Rd
Lake St
Lemon Stream
Rangeley Rd
Maine Brook
Pease Hill Rd
New Vineyard
Mcleary Brook
Mitchell Brook
Rands Rd
West Mills Rd
Mount Blue Stream
Avon
Dowel Rd
South Strong Rd
Farmington Rd
Barker Rd
Industry
Fish Brook
Temple Stream
Perton Brook
Starks
Federal Row
Falls Brook

F04

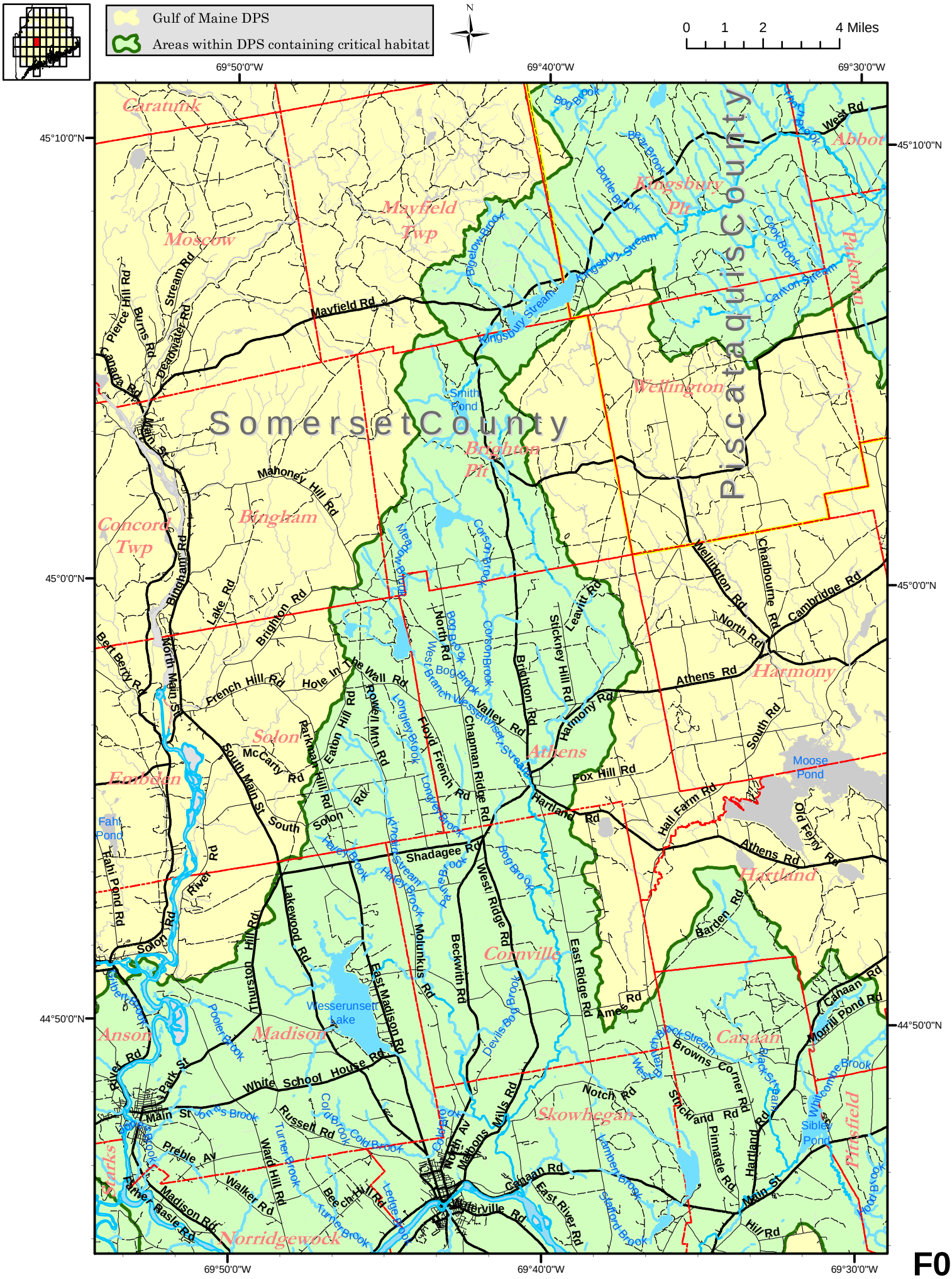
Gulf of Maine DPS
Areas within DPS containing critical habitat
N
0 1 2 4 Miles
69°50'0"W
69°40'0"W
69°30'0"W
45°10'0"N
45°0'0"N
44°50'0"N
Somerset County
Piscataquis County
Caratunk
Moscow
Mayfield Twp
Kingsbury Plt
Abbot
Parlin Pond
Wellington
Brighton Plt
Concord Twp
Bingham
Harmony
Solon
Athens
Embden
Hartland
Cornville
Anson
Madison
Canaan
Skowhegan
Pittsfield
Norridgewock
Smith Pond
Moose Pond
Fahi Pond
Wesserunsett Lake
Sibley Pond
Mayfield Rd
Mahoney Hill Rd
Brighton Rd
Lake Rd
Bingham Rd
Pierce Hill Rd
Burns Rd
Stream Rd
Deadwater Rd
Canada Rd
Main St
North Main St
Bert Berry Rd
French Hill Rd
Hole In The Wall Rd
Rowell Mtn Rd
Eaton Hill Rd
Parkhurst Hill Rd
McCarty Rd
South Main St
South Solon Rd
River Rd
Fahi Pond Rd
Solon Rd
Shadagee Rd
Lakewood Rd
Thurston Hill Rd
East Madison Rd
Molunkus Rd
Beckwith Rd
West Ridge Rd
East Ridge Rd
Chapman Ridge Rd
Floyd French Rd
Valley Rd
North Rd
Stickney Hill Rd
Leavitt Rd
Harmony Rd
Athens Rd
Fox Hill Rd
Hartland Rd
Hall Farm Rd
Old Ferry Rd
South Rd
Wellington Rd
Chadbourne Rd
Cambridge Rd
Barden Rd
Amey Rd
Canaan Rd
Morrill Pond Rd
Browns Corner Rd
Strickland Rd
Pinnacle Rd
Hartland Rd
Main St
Hill Rd
East River Rd
Notch Rd
Madigans Mills Rd
Madigans Rd
Canaan Rd
Waterville Rd
Main St
Park St
White School House Rd
Russell Rd
Ward Hill Rd
Walker Rd
Beech Hill Rd
Preble Av
Madison Rd
Turner Basle Rd
Pooler Brook
Turner Brook
Cold Brook
Devils Bog Brook
Molunkus Stream
Bog Brook
Longley Brook
Kinnie Stream
Haley Brook
Corson Brook
Meadow Brook
West Branch Wesserunsett Stream
Wesserunsett Stream
Kingsbury Stream
Bigelow Brook
Bog Brook
Beau Brook
Bonte Brook
Clark Brook
Carlton Stream
Fish Brook
West Rd
Lambert Brook
Stanford Brook
Black Stream
Whitcomb Brook
Ledge Brook
Marks

F05

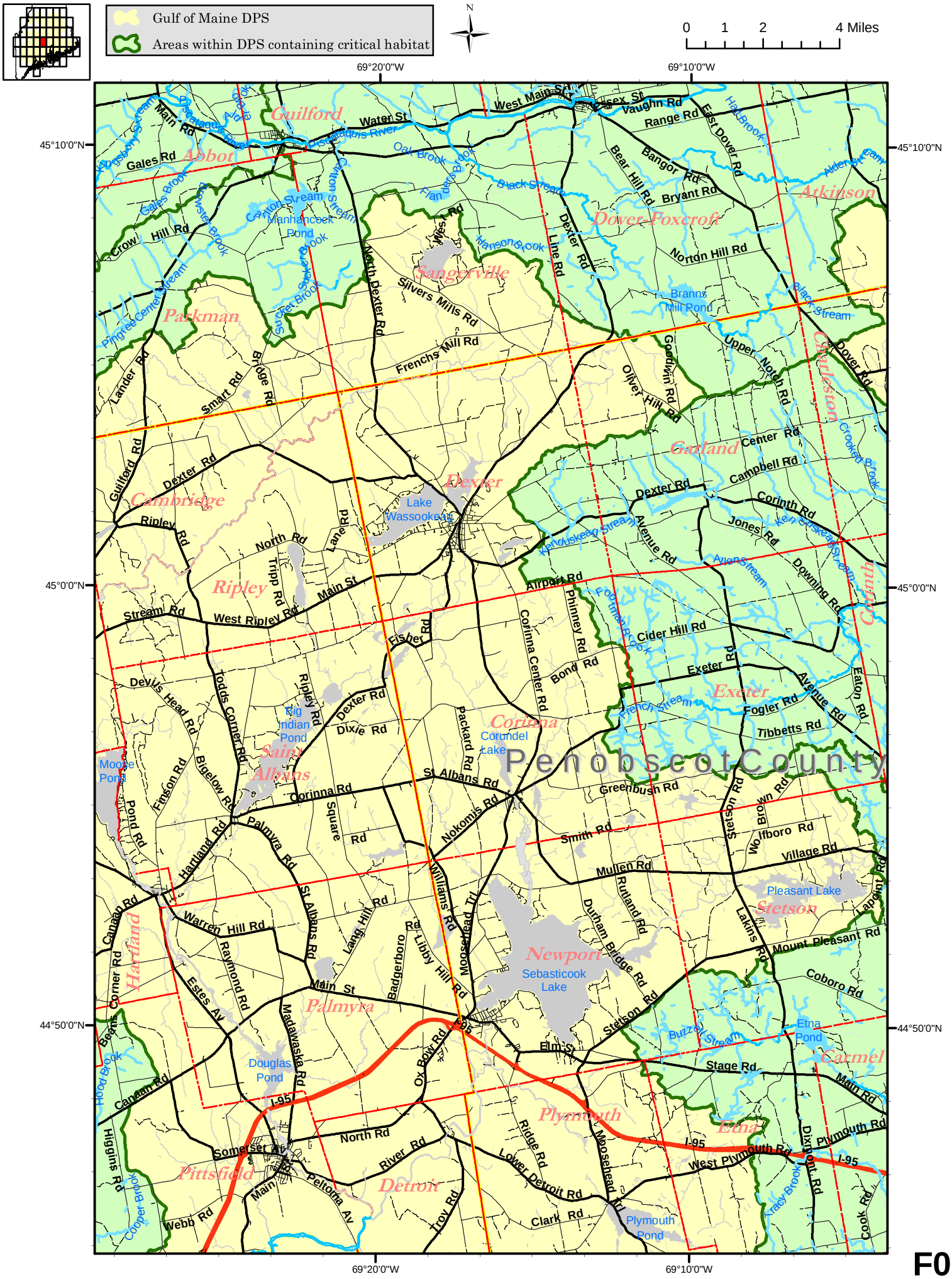
Gulf of Maine DPS
Areas within DPS containing critical habitat
N
0 1 2 4 Miles
69°20'0"W
69°10'0"W
45°10'0"N
45°0'0"N
44°50'0"N
Penobscot County
Guilford
Abbot
Atkinson
Dover-Foxcroft
Sangerville
Parkman
Charleston
Garland
Dexter
Cambridge
Ripley
Corinth
Exeter
Corinna
Saint Albans
Hartland
Newport
Palmyra
Stetson
Carmel
Etna
Plymouth
Pittsfield
Detroit
Lake Wassookeag
Manhancock Pond
Brann's Mill Pond
Big Indian Pond
Corundel Lake
Moose Pond
Sebasticook Lake
Pleasant Lake
Douglas Pond
Etna Pond
Plymouth Pond
Main Rd
Gales Rd
Crow Hill Rd
Water St
West Main St
Essex St
Vaughn Rd
Range Rd
East Dover Rd
Bear Hill Rd
Bangor Rd
Bryant Rd
Norton Hill Rd
Dexter Rd
Line Rd
West Rd
North Dexter Rd
Silvers Mills Rd
Frenchs Mill Rd
Lander Rd
Smart Rd
Bridge Rd
Guilford Rd
Ripley Rd
North Rd
Tripp Rd
Lane Rd
Main St
Stream Rd
West Ripley Rd
Oliver Hill Rd
Goodwin Rd
Upper Notch Rd
Center Rd
Campbell Rd
Corinth Rd
Jones Rd
Avenue Rd
Downing Rd
Airport Rd
Phinney Rd
Cider Hill Rd
Corinna Center Rd
Bond Rd
Fisher Rd
Exeter Rd
Fogler Rd
Tibbetts Rd
Eaton Rd
Devil's Head Rd
Todds Corner Rd
Dixie Rd
Packard Rd
Finson Rd
Bigelow Rd
Corinna Rd
St Albans Rd
Greenbush Rd
Pond Rd
Hartland Rd
Palmyra Rd
Square Rd
Nokomis Rd
Smith Rd
Stetson Rd
Brown Rd
Wolfboro Rd
Village Rd
Mullen Rd
Rutland Rd
Canaan Rd
Warren Hill Rd
Lang Hill Rd
Williams Rd
Moosehead Tl
Durham Bridge Rd
Lakins Rd
Lapoint Rd
Mount Pleasant Rd
Coboro Rd
Beans Corner Rd
Raymond Rd
Estes Av
Badgerboro Rd
Libby Hill Rd
Madawaska Rd
Ox Bow Rd
Elm St
Stage Rd
Main Rd
Higgins Rd
Somerset Av
North Rd
River Rd
Peltoma Av
Ridge Rd
Lower Detroit Rd
Moosehead Rd
West Plymouth Rd
Plymouth Rd
Dixmont Rd
Cook Rd
Webb Rd
Trout Rd
Clark Rd
I-95
I-95
I-95
Hood Brook
Cooper Brook
Tracy Brook
Crooked Brook
Kenduskeag Stream
Avens Stream
Foxman Brook
French Stream
Buzzard Stream
Black Stream
Oak Brook
Hanson Brook
Canton Stream
Sucker Brook
Pingree Center Stream
Gales Brook
Aldermen Cam
Hall Brook
Alder Brook
Piscataquis River
Piscataquis River

F06

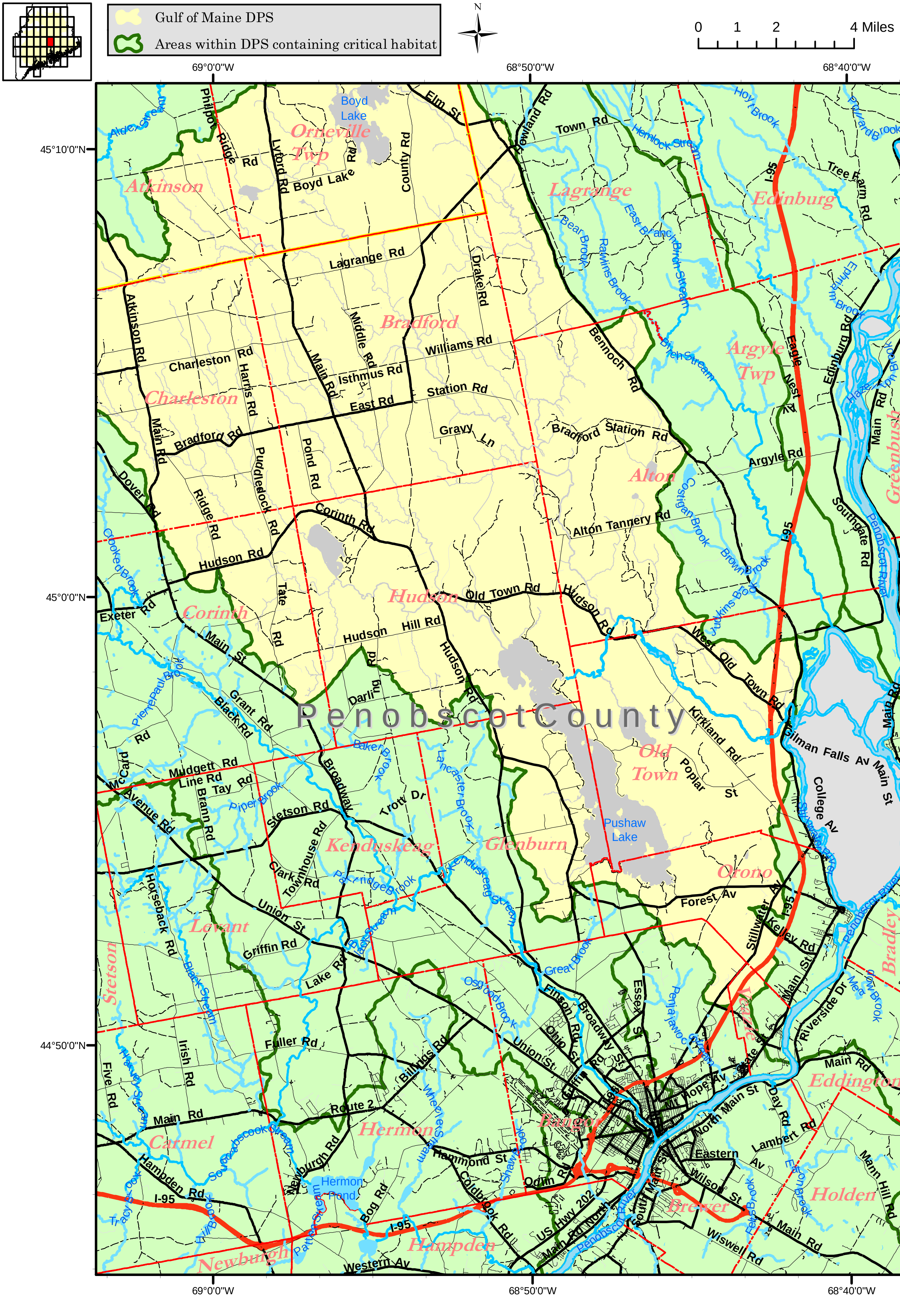
Gulf of Maine DPS
Areas within DPS containing critical habitat
N
0 1 2 4 Miles
69°0'0"W
68°50'0"W
68°40'0"W
45°10'0"N
45°0'0"N
44°50'0"N
Penobscot County
Orneville Twp
Atkinson
Lagrange
Edinburg
Bradford
Charleston
Argyle Twp
Alton
Hudson
Corinth
Greenbush
Old Town
Kenduskeag
Glenburn
Orono
Levant
Stetson
Bradley
Veazie
Eddington
Carmel
Hermon
Bangor
Holden
Brewer
Hampden
Newburgh
Boyd Lake
Pushaw Lake
Hermon Pond
Penobscot River
Kenduskeag Stream
Souadabscook Stream
Black Stream
Birch Stream
Pushaw Stream
I-95
US Hwy 202
Route 2
Main Rd
Hudson Rd
Old Town Rd
Bradford Station Rd
Alton Tannery Rd
Forest Av
Stillwater Av
Union St
Broadway
Ohio St
Hammond St
Odlin Rd
Wilson St
Wiswell Rd
Western Av
Griffin Rd
Fuller Rd
Lagrange Rd
Williams Rd
Station Rd
Charleston Rd
Gilman Falls Av
College Av
Main St

F07

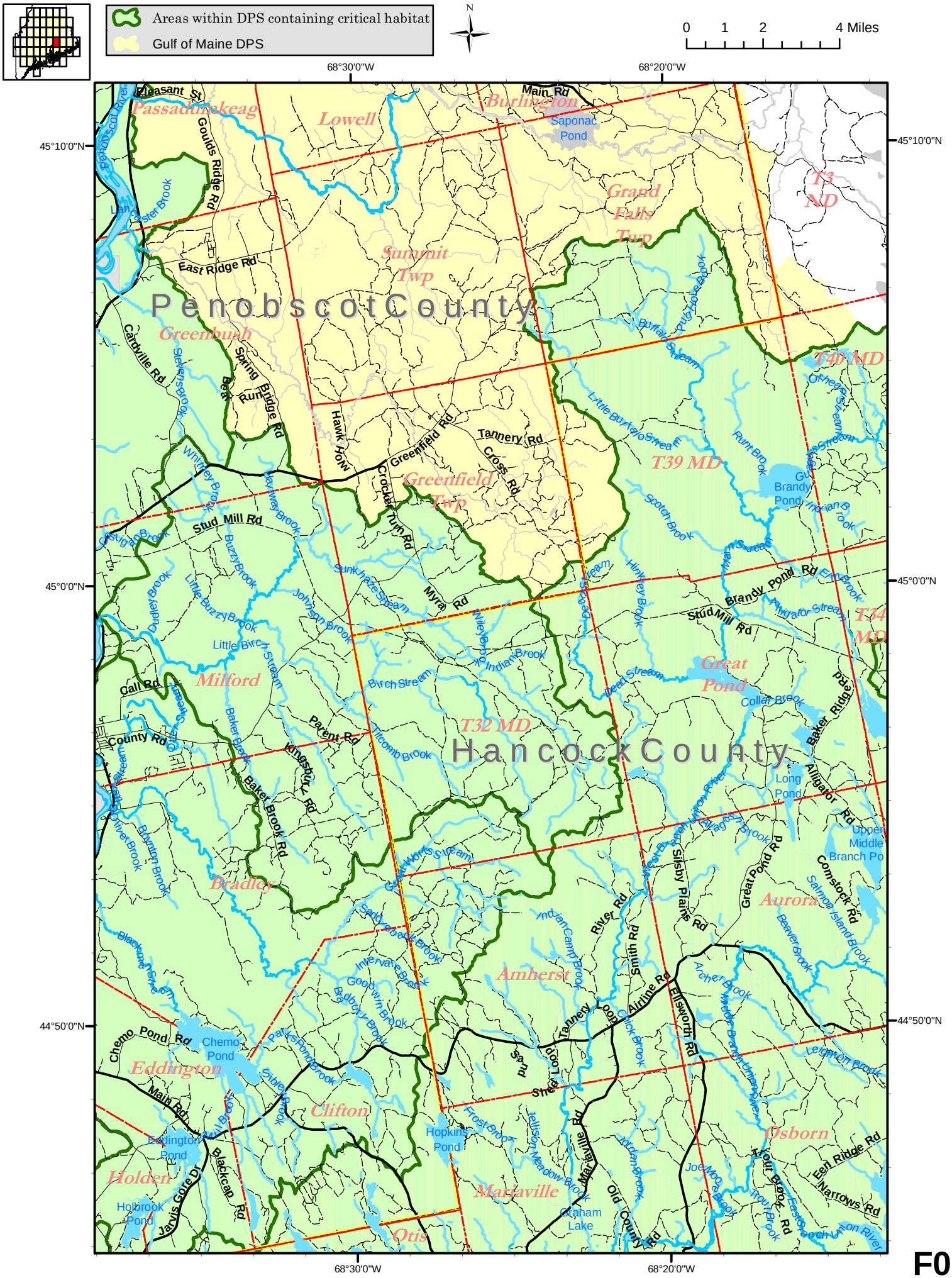
Areas within DPS containing critical habitat
Gulf of Maine DPS
N
0 1 2 4 Miles
68°30'0"W
68°20'0"W
45°10'0"N
45°0'0"N
44°50'0"N
Penobscot County
Hancock County
Passadumkeag
Lowell
Burlington
Saponac Pond
Grand Falls Twp
T3 ND
Summit Twp
Greenbush
T40 MD
T39 MD
Greenfield Twp
Brandy Pond
Milford
Great Pond
T34 MD
T32 MD
Bradley
Aurora
Amherst
Eddington
Chemo Pond
Clifton
Osborn
Holden
Holbrook Pond
Hopkins Pond
Marsville
Graham Lake
Otis
Long Pond
Upper Middle Branch Po
Main Rd
Pleasant St
Goulds Ridge Rd
East Ridge Rd
Carrville Rd
Spring Bridge Rd
Hawk Holw
Greenfield Rd
Tannery Rd
Cross Rd
Crocker Turn Rd
Stud Mill Rd
Brandy Pond Rd
Myra Rd
Call Rd
County Rd
Parent Rd
Kingsbury Rd
Baker Brook Rd
Baker Ridge Rd
Alligator Rd
Silsby Plains Rd
Great Pond Rd
Comstock Rd
River Rd
Smith Rd
Airline Rd
Ellsworth Rd
Tannery Loop
Chemo Pond Rd
Main Rd
Jarvis Gore Dr
Blackcap Rd
Marsville Rd
Old County Rd
Trout Brook Rd
Een Ridge Rd
Narrows Rd

F08

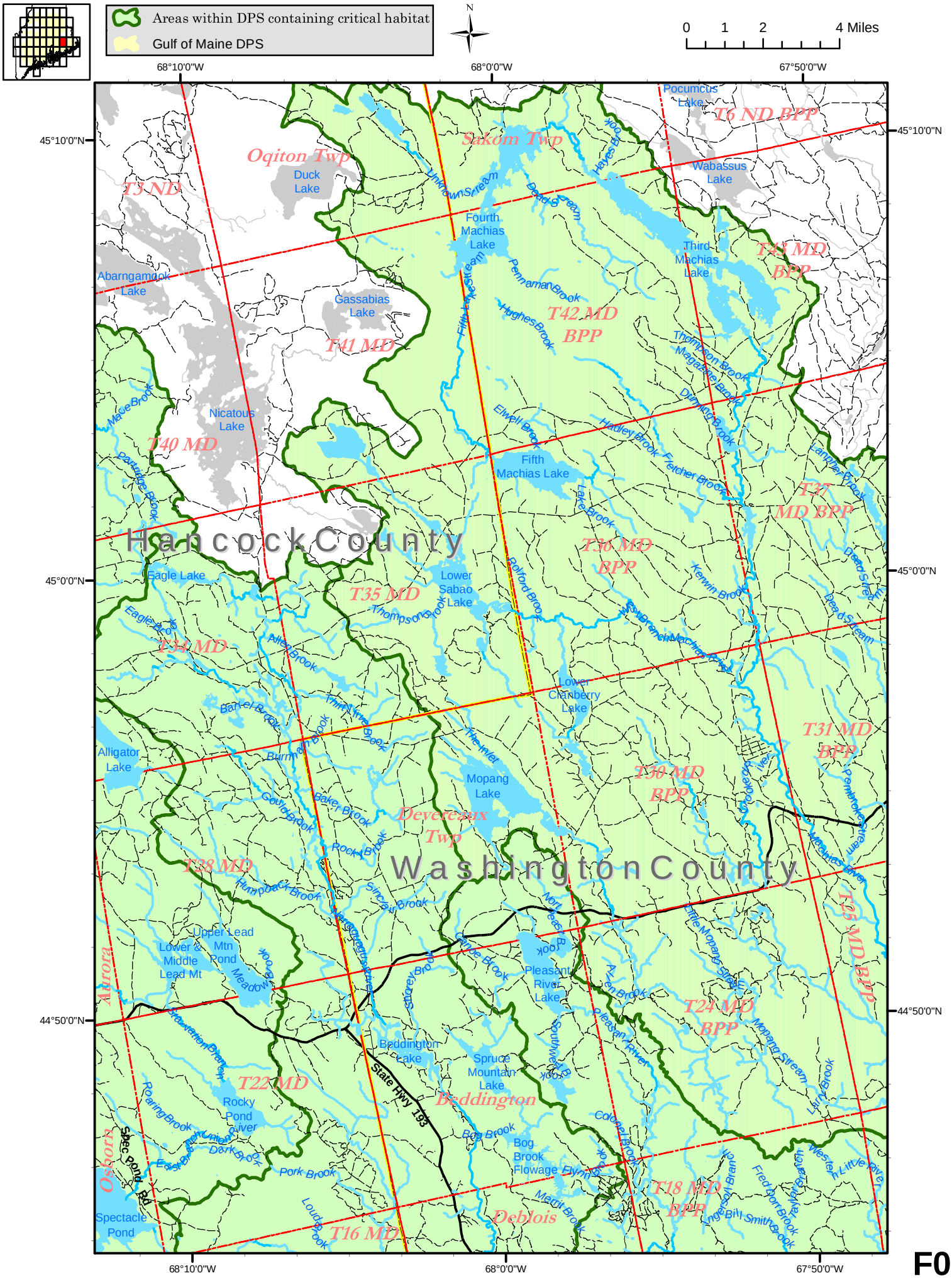
Areas within DPS containing critical habitat
Gulf of Maine DPS
N
0 1 2 4 Miles
68°10'0"W
68°0'0"W
67°50'0"W
45°10'0"N
45°0'0"N
44°50'0"N
Hancock County
Washington County
Oqiton Twp
Sakom Twp
T6 ND BPP
T3 ND
T43 MD BPP
T42 MD BPP
T41 MD
T40 MD
T37 MD BPP
T36 MD BPP
T35 MD
T34 MD
T31 MD BPP
T30 MD BPP
Devereaux Twp
T38 MD
T25 MD BPP
T24 MD BPP
T22 MD
Beddington
T18 MD BPP
Deblois
T16 MD
Aurora
Osborn
Duck Lake
Pocumcus Lake
Wabassus Lake
Fourth Machias Lake
Third Machias Lake
Abarngamook Lake
Gassabias Lake
Nicatous Lake
Fifth Machias Lake
Eagle Lake
Lower Sabao Lake
Lower Cranberry Lake
Alligator Lake
Mopang Lake
Upper Lead Mtn Pond
Lower & Middle Lead Mt
Pleasant River Lake
Beddington Lake
Spruce Mountain Lake
Rocky Pond
Spectacle Pond
Bog Brook Flowage
State Hwy 193
Spec Pond Rd
Pennamaquan Brook
Hughes Brook
Thompson Brook
Magaguadavic Brook
Dennis Brook
Elwell Brook
Hadley Brook
Fletcher Brook
Lake Brook
Kerwin Brook
Bolford Brook
Dead Stream
Reed Stream
Pembroke Stream
Machias River
Little Mopang Stream
Mopang Stream
Larry Brook
Western Little River
Fred Bonn Brook
Bill Smith Brook
Colonel Brook
Merritt Brook
Bog Brook
Pork Brook
Dark Brook
Roaring Brook
Hawaiian Branch
Sincaid Brook
Rocky Brook
Baker Brook
Gould Brook
Burnham Brook
Barrel Brook
Allen Brook
Eagle Brook
Made Brook
Pleasant River
Southwest Brook
Allen Brook
Northeast Brook
Sprague Brook
Meadow Brook
Loudon Brook
Unknown Stream
Fifth Lake Stream
Hayes Brook
Dakin Stream
Thirteen Brook
The Inlet
Twin Brook
Lamper Brook

F09

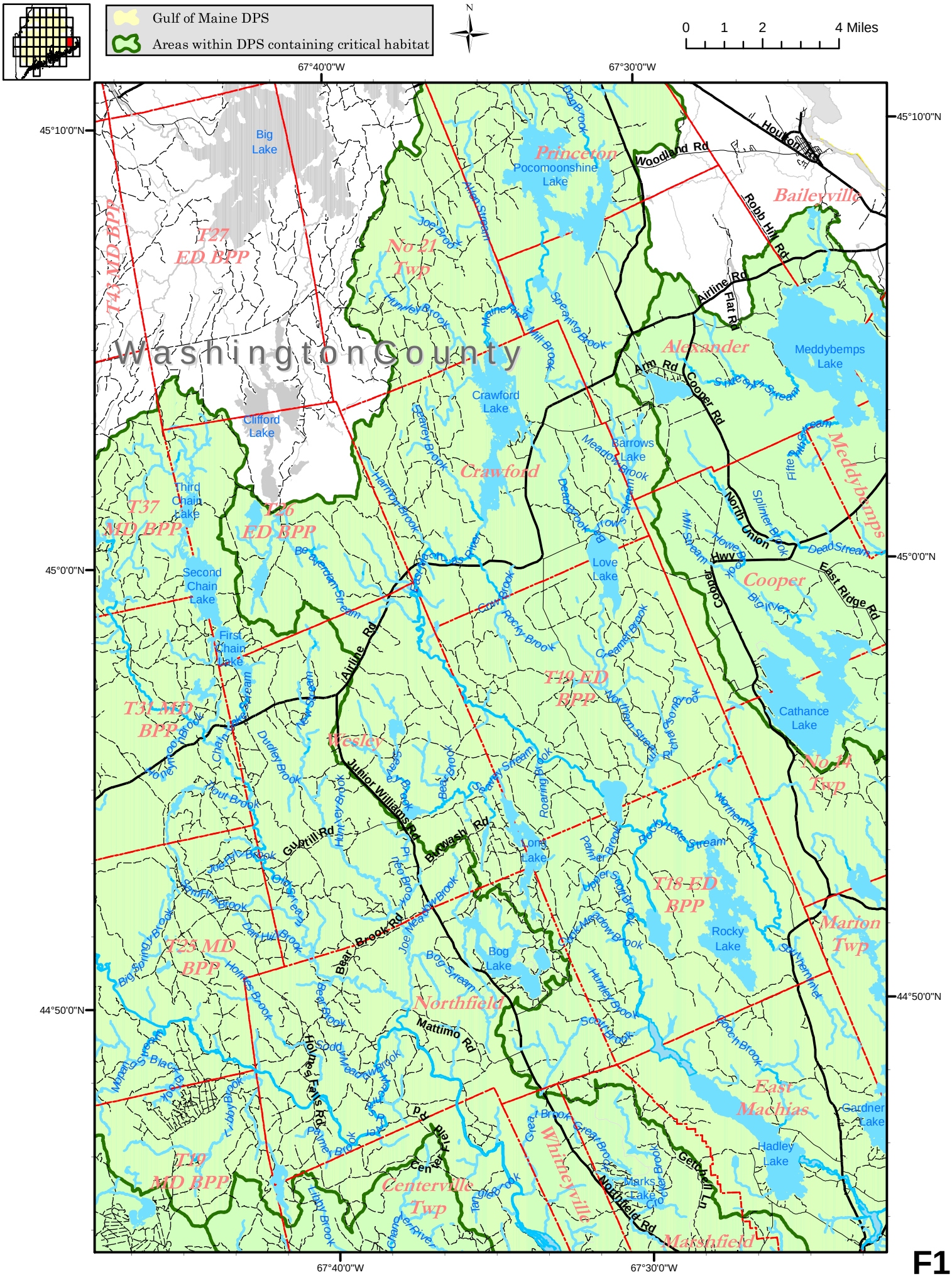
Gulf of Maine DPS
Areas within DPS containing critical habitat
N
0 1 2 4 Miles
67°40'0"W
67°30'0"W
45°10'0"N
45°0'0"N
44°50'0"N
Washington County
Princeton
Pocomoonshine Lake
Big Lake
Clifford Lake
Crawford Lake
Crawford
Alexander
Meddybemps Lake
Meddybemps
Baileyville
Cooper
Love Lake
Barrows Lake
Cathance Lake
Rocky Lake
Bog Lake
Long Lake
Wesley
Northfield
Whiteyville
East Machias
Marion Twp
No 14 Twp
No 21 Twp
Centerville Twp
Marshfield
Hadley Lake
Gardner Lake
Clarks Lake
Third Chain Lake
Second Chain Lake
First Chain Lake
T27 ED BPP
T43 MD BPP
T37 MD BPP
T36 ED BPP
T31 MD BPP
T25 MD BPP
T19 MD BPP
T19 ED BPP
T18 ED BPP
Woodland Rd
Houlton
Robb Hill Rd
Airline Rd
Flat Rd
Arm Rd
Cooper Rd
North Union
Cobb Hwy
East Ridge Rd
Airline Rd
Junior Williams Rd
Brownfield Rd
Gutrill Rd
Beat Brook Rd
Mattimo Rd
Houlton Falls Rd
Center Rd
Gerdeen Ln
Northfield Rd

F10

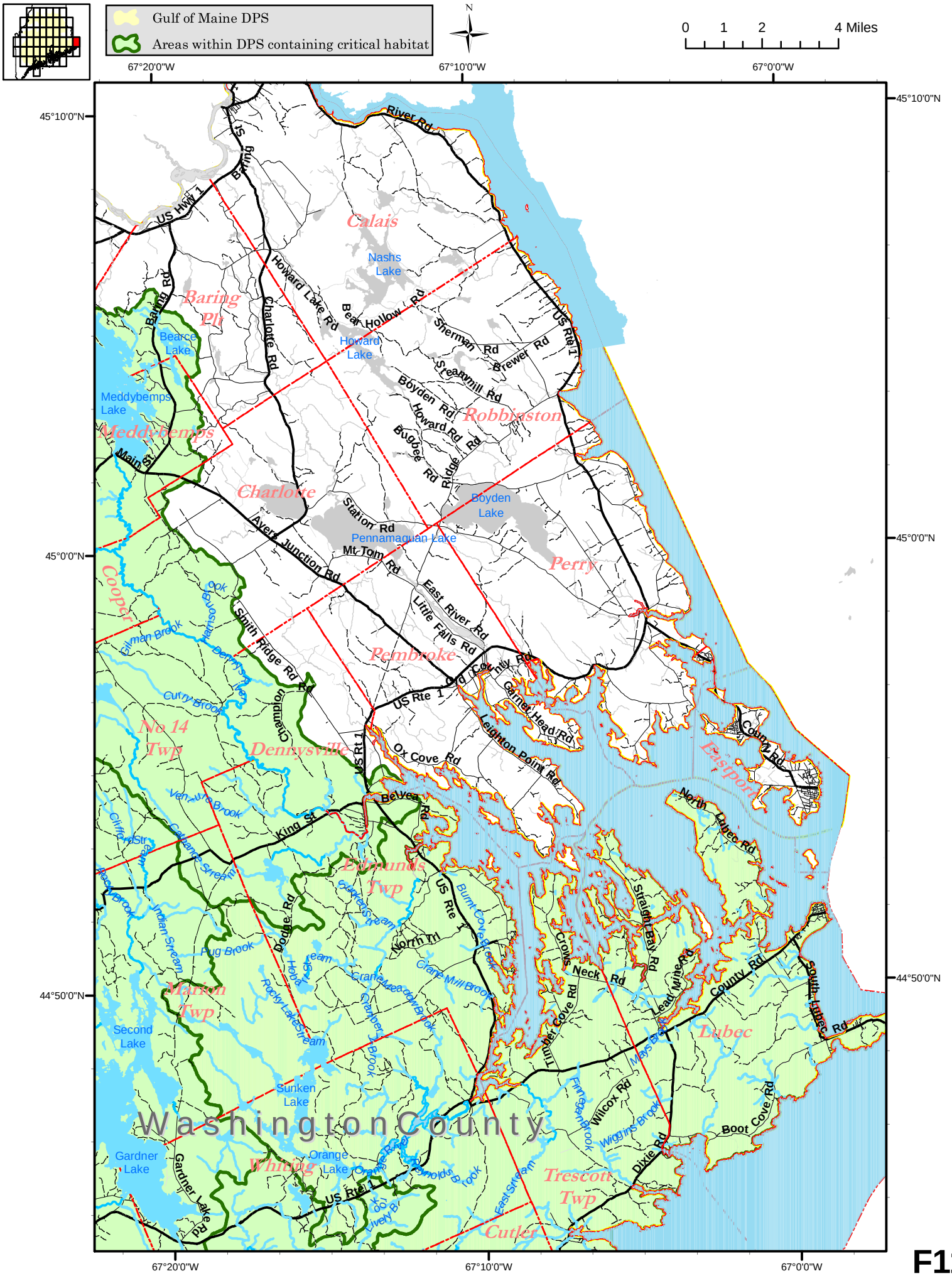
Gulf of Maine DPS
Areas within DPS containing critical habitat
N
0 1 2 4 Miles
67°20'0"W
67°10'0"W
67°0'0"W
45°10'0"N
45°0'0"N
44°50'0"N
Washington County
Calais
Baring Plt
Meddybemps
Charlotte
Robbinston
Perry
Pembroke
Cooper
No 14 Twp
Dennysville
Edmunds Twp
Marion Twp
Whiting
Trescott Twp
Cutler
Lubec
Eastport
Nashs Lake
Howard Lake
Bearce Lake
Meddybemps Lake
Boyden Lake
Pennamaquan Lake
Second Lake
Sunken Lake
Gardner Lake
Orange Lake
River Rd
US Hwy 1
Baring St
Baring Rd
Howard Lake Rd
Charlotte Rd
Bear Hollow Rd
Sherman Rd
Brewer Rd
US Rte 1
Sawmill Rd
Boyden Rd
Howard Rd
Bugbee Rd
Ridge Rd
Main St
Station Rd
Avery Junction Rd
Mt Tom Rd
East River Rd
Little Falls Rd
Smith Ridge Rd
Old County Rd
Garnet Head Rd
Leighton Point Rd
Ox Cove Rd
Belyea Rd
King St
Dodge Rd
North Trl
Crows Neck Rd
Straight Bay Rd
Lead Mine Rd
County Rd
North Lubec Rd
South Lubec Rd
Timber Cove Rd
Wilcox Rd
Boot Cove Rd
Dixie Rd
Gardner Lake Rd
Eilman Brook
Curry Brook
Ven Uno Brook
Clifford Stream
Indian Stream
Pug Brook
Rocky Lake Stream
Hobart Stream
Crane Meadow Brook
Clam Mill Brook
Burnt Cove Brook
Mays Brook
Wiggins Brook
Finnegan Brook
East Stream
Reynolds Brook
Lively Brook

F11

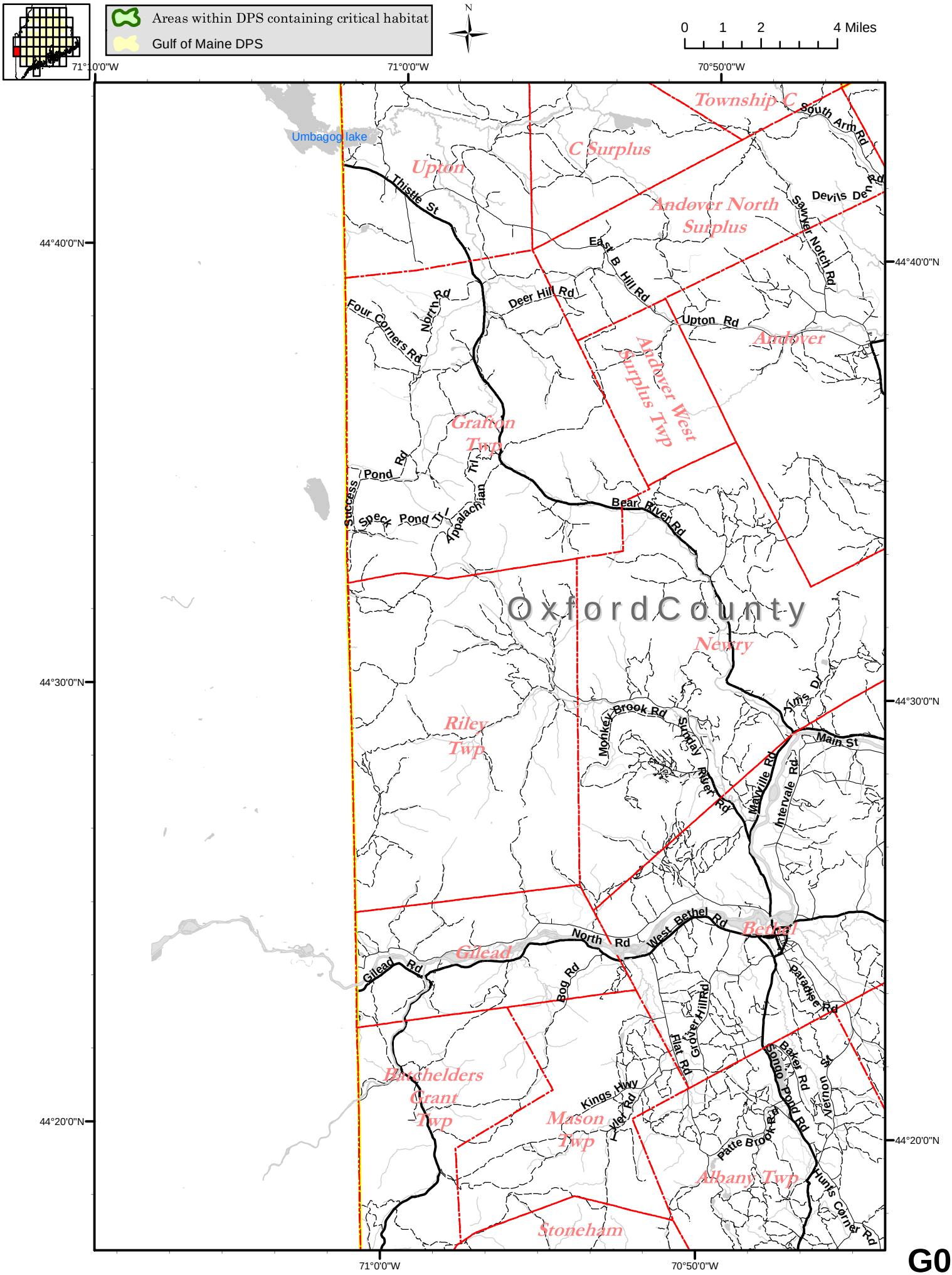
Areas within DPS containing critical habitat
Gulf of Maine DPS
N
0 1 2 4 Miles
71°10'0"W
71°0'0"W
70°50'0"W
44°40'0"N
44°30'0"N
44°20'0"N
Umbagog lake
Township C
South Arm Rd
C Surplus
Upton
Thistle St
Andover North Surplus
Devils Den Rd
Sawyer Notch Rd
East B Hill Rd
Deer Hill Rd
Four Corners Rd
North Rd
Upton Rd
Andover
Andover West Surplus Twp
Grafton Twp
Pond Rd
Success
Speck Pond Tr
Appalachian Tr
Bear River Rd
Oxford County
Newry
Elms Dr
Monkey Brook Rd
Sunday River Rd
Main St
Riley Twp
Mexville Rd
Intervale Rd
West Bethel Rd
Bethel
North Rd
Gilead
Gilead Rd
Bog Rd
Paradise Rd
Grover Hill Rd
Flat Rd
Baker Rd
Sonoo Pond Rd
Vernon St
Butchelders Grant Twp
Kings Hwy
Tyler Rd
Mason Twp
Patte Brook Rd
Albany Twp
Hunts Corner Rd
Stoneham

G02

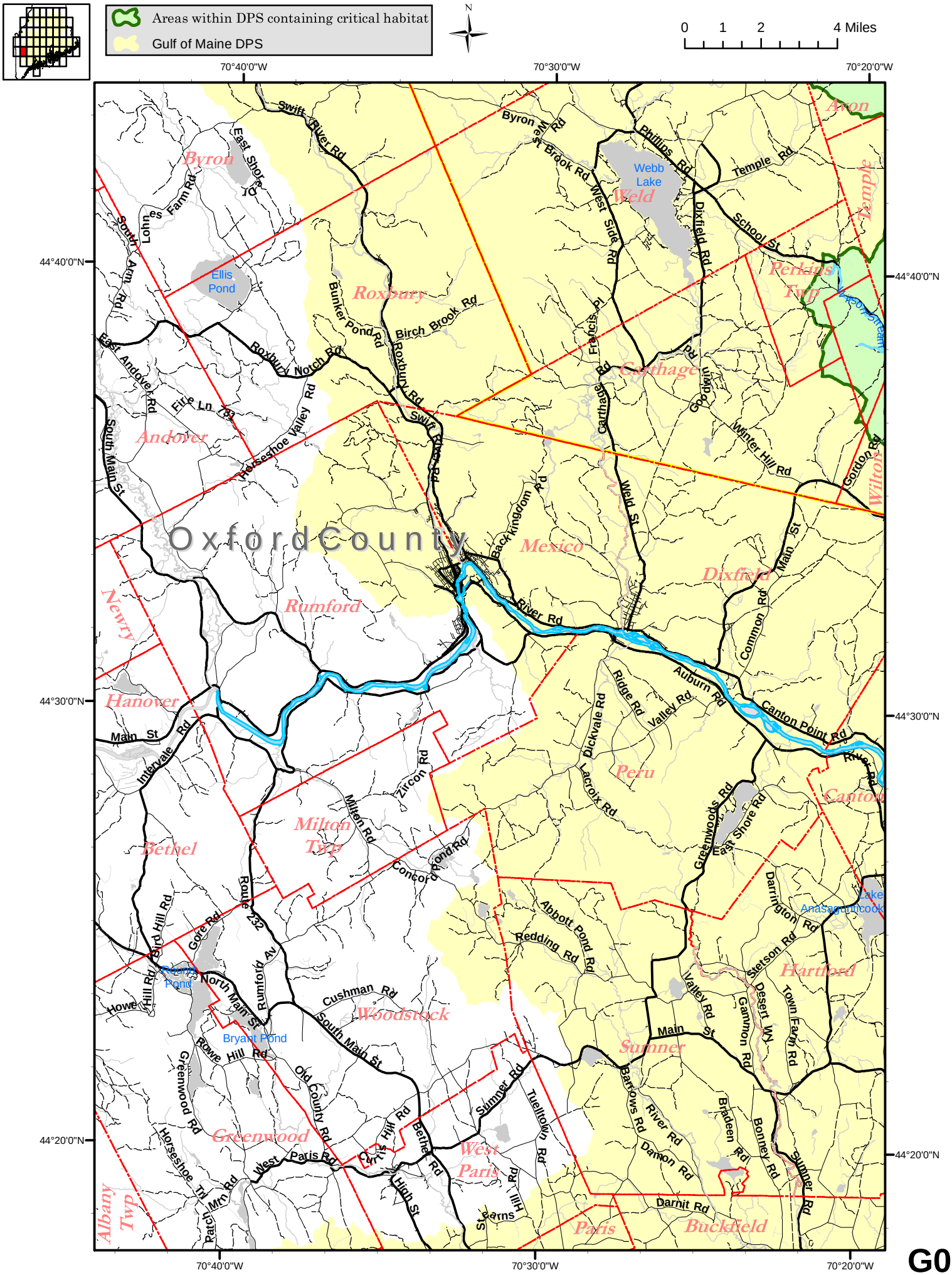
Areas within DPS containing critical habitat
Gulf of Maine DPS
N
0 1 2 4 Miles
70°40'0"W
70°30'0"W
70°20'0"W
44°40'0"N
44°30'0"N
44°20'0"N
Oxford County
Byron
Roxbury
Andover
Newry
Rumford
Hanover
Bethel
Milton Twp
Mexico
Dixfield
Weld
Carthage
Peru
Canton
Hartford
Woodstock
Sumner
Greenwood
West Paris
Paris
Buckfield
Albany Twp
Perkins Twp
Temple
Avon
Wilton
Webb Lake
Ellis Pond
Howe Pond
Bryant Pond
Lake Anasagunticook
Swift River Rd
East Shore Dr
Lohnes Farm Rd
South Arm Rd
East Andover Rd
Fire Ln 13
Horseshoe Valley Rd
South Main St
Roxbury Notch Rd
Bunker Pond Rd
Birch Brook Rd
Roxbury Rd
Swift River Rd
Byron Rd
West Brook Rd
West Side Rd
Phillips Rd
Temple Rd
Dixfield Rd
School St
Francis Pl
Carthage Rd
Goodwin Rd
Winter Hill Rd
Gordon Rd
Weld St
Backingdom Rd
River Rd
Main St
Common Rd
Auburn Rd
Canton Point Rd
Ridge Rd
Valley Rd
Dickvale Rd
Lacroix Rd
Greenwoods Rd
East Shore Rd
Darrington Rd
Stetson Rd
Desert Wy
Town Farm Rd
Gammon Rd
Bradeen Rd
Bonney Rd
Sumner Rd
Barrows Rd
Damon Rd
Darnit Rd
Tuelltown Rd
Hill Rd
St Barns
Abbott Pond Rd
Redding Rd
Zircon Rd
Milton Rd
Concord
Pond Rd
Intervale Rd
Route 232
Gore Rd
Bird Hill Rd
Howe Hill Rd
North Main St
Rumford Av
Cushman Rd
South Main St
Rowe Hill Rd
Old County Rd
Curtis Hill Rd
Bethel Rd
High St
West Paris Rd
Horseshoe Trl
Ratch Mtn Rd
Greenwood Rd

G03

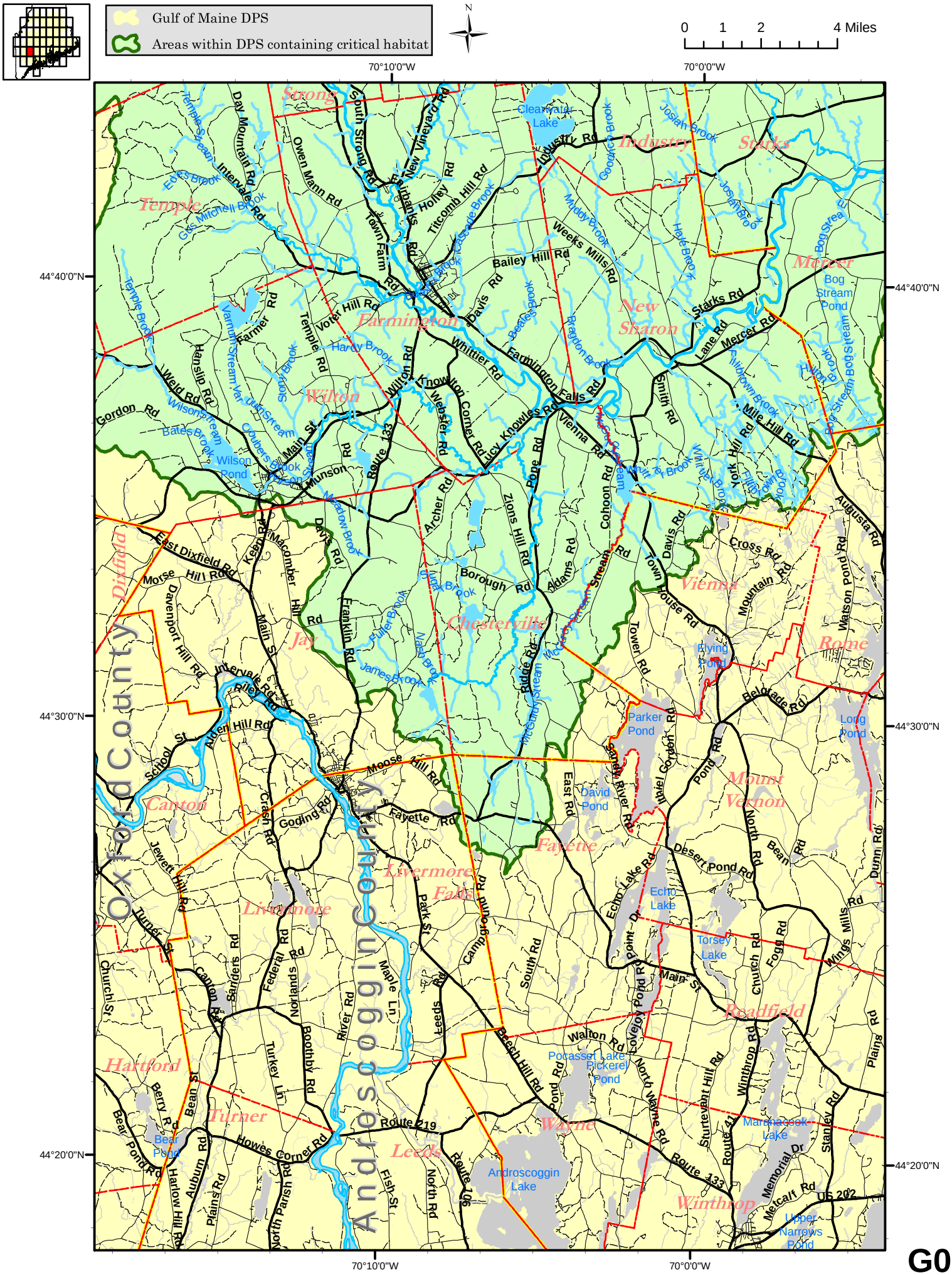
Gulf of Maine DPS
Areas within DPS containing critical habitat
N
0 1 2 4 Miles
70°10'0"W
70°0'0"W
44°40'0"N
44°30'0"N
44°20'0"N
Oxford County
Androscoggin County
Strong
Industry
Starks
Temple
Mercer
Farmington
New Sharon
Wilton
Dixfield
Vienna
Jay
Chesterville
Rome
Canton
Mount Vernon
Fayette
Livermore
Livermore Falls
Readfield
Hartford
Turner
Leeds
Wayne
Winthrop
Clearwater Lake
Wilson Pond
Parker Pond
David Pond
Echo Lake
Torsey Lake
Pocasset Lake
Pickerel Pond
Androscoggin Lake
Marshapsook Lake
Upper Narrows Pond
Long Pond
Flying Pond
Bear Pond
Bog Stream Pond
Route 133
Route 219
Route 106
Route 41
US 202

G04

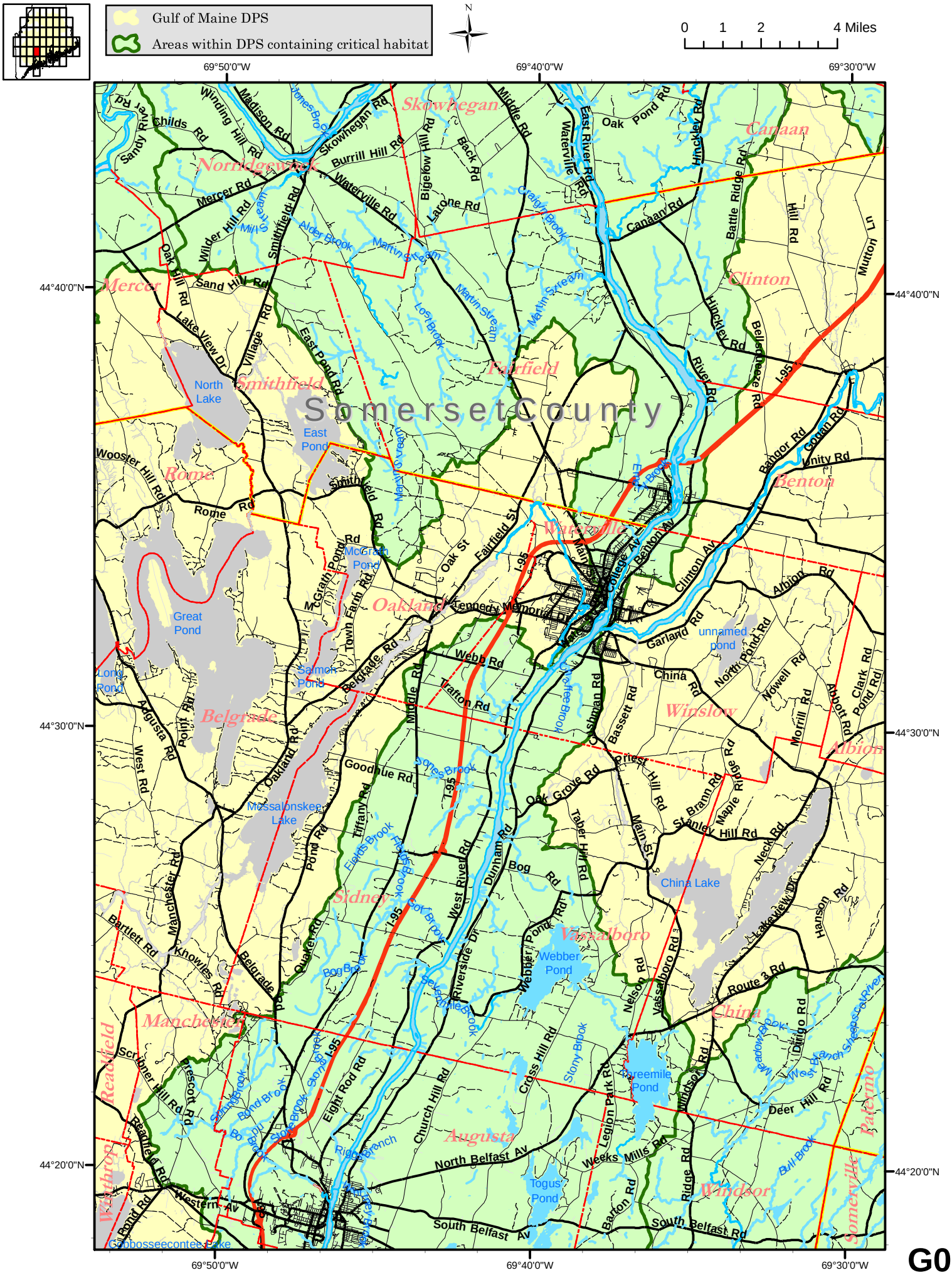
Gulf of Maine DPS
Areas within DPS containing critical habitat
N
0 1 2 4 Miles
69°50'0"W
69°40'0"W
69°30'0"W
44°40'0"N
44°30'0"N
44°20'0"N
Somerset County
Skowhegan
Canaan
Norridgewock
Mercer
Clinton
Fairfield
Smithfield
Rome
Benton
Waterville
Oakland
Belgrade
Winslow
Albion
Sidney
Vassalboro
Manchester
China
Readfield
Augusta
Windsor
Pittsfield
Palermo
Somerville
Winthrop
North Lake
East Pond
Great Pond
Long Pond
Messalonskee Lake
McGrath Pond
Salmon Pond
unnamed pond
China Lake
Webber Pond
Threemile Pond
Togus Pond
Cobbosseecontee Lake
Kennedy Memorial Dr
I-95
Main St
Kennebec River
Sandy River Rd
Childs Rd
Winding Hill Rd
Madison Rd
Skowhegan Rd
Burrill Hill Rd
Middle Rd
Oak Pond Rd
Hinckley Rd
Mercer Rd
Wilder Hill Rd
Smithfield Rd
Waterville Rd
Bigelow Hill Rd
Back Rd
Larone Rd
East River Rd
Canaan Rd
Battle Ridge Rd
Hill Rd
Mutton Ln
Oak Hill Rd
Sand Hill Rd
Lake View Dr
Village Rd
East Pond Rd
Bellequeeze Rd
River Rd
Bangor Rd
Gonan Rd
Unity Rd
Wooster Hill Rd
Rome Rd
McGrath Pond Rd
Town Farm Rd
Oak St
Fairfield St
College Av
Benton Av
Clinton Av
Albion Rd
Garland Rd
Webb Rd
Belgrade Rd
Trafton Rd
China Rd
North Pond Rd
Norwell Rd
Clark Rd
Abbott Rd
Pond Rd
Bassett Rd
Cushman Rd
Priest Hill Rd
Morrill Rd
Augusta Rd
Point Rd
West Rd
Oakland Rd
Goodhue Rd
Oak Grove Rd
St Brann Rd
Maple Ridge Rd
Stanley Hill Rd
Neck Rd
Taber Hill Rd
Tiffany Rd
Pond Rd
Dunham Rd
Bog Rd
West River Rd
Manchester Rd
Bartlett Rd
Knowles Rd
Quaker Rd
Riverside Dr
Webber Pond Rd
Nelson Rd
Vassalboro Rd
Route 3 Rd
Hanson Rd
Lakeview Dr
Scribner Hill Rd
Prescott Rd
Eight Rod Rd
Church Hill Rd
Cross Hill Rd
Legion Park Rd
Windsor Rd
Deer Hill Rd
Dirigo Rd
Pearl Rd
Pond Rd
Western Av
North Belfast Av
Weeks Mills Rd
Barton Rd
Ridge Rd
South Belfast Av
South Belfast Rd

G05

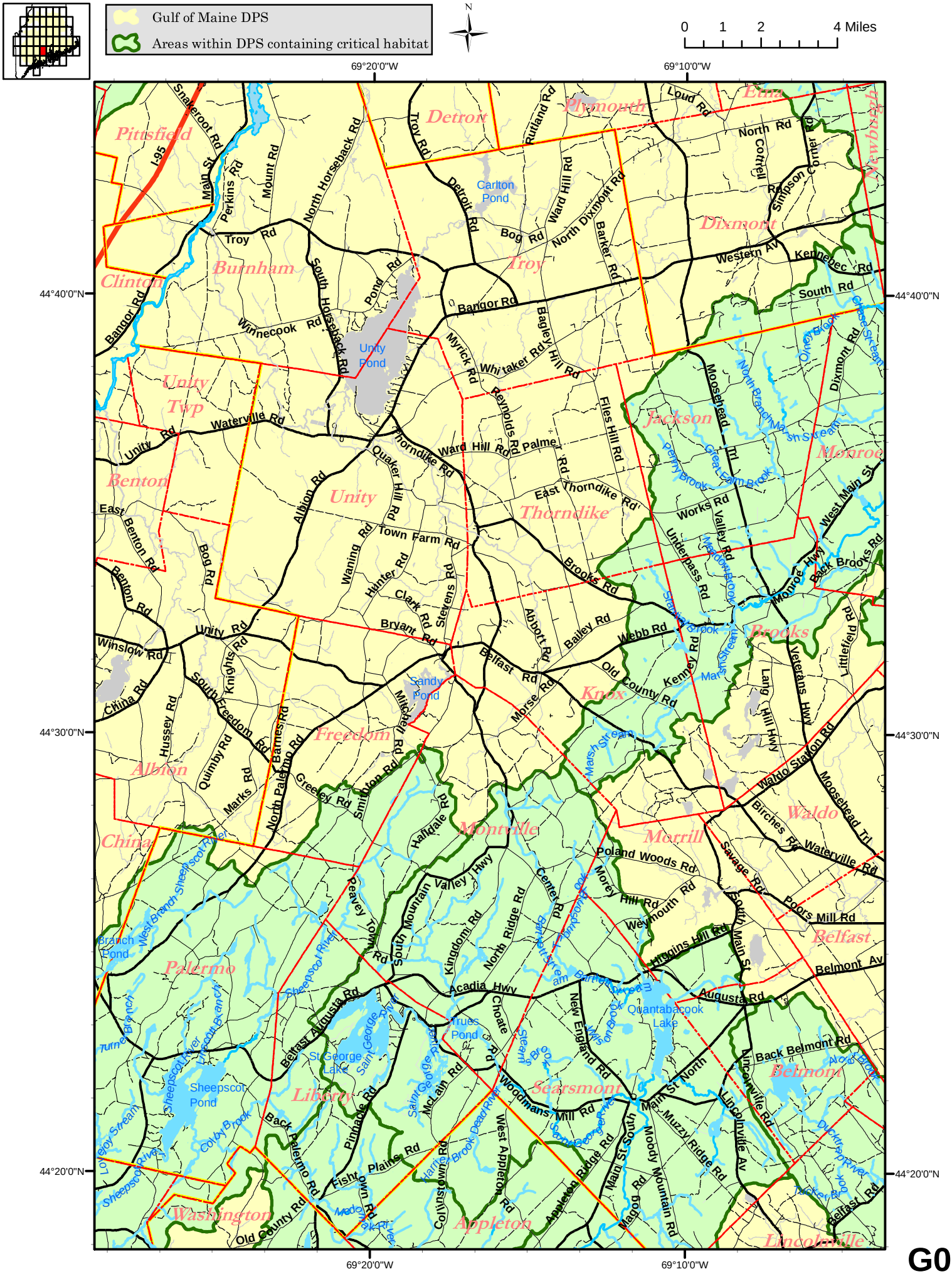
Gulf of Maine DPS
Areas within DPS containing critical habitat
N
0 1 2 4 Miles
69°20'0"W
69°10'0"W
44°40'0"N
44°30'0"N
44°20'0"N
Pittsfield
Detroit
Plymouth
Etna
Newburgh
Clinton
Burnham
Troy
Dixmont
Unity Twp
Unity
Thorndike
Jackson
Monroe
Benton
Albion
Freedom
Knox
Brooks
China
Montville
Morrill
Waldo
Palermo
Belfast
Liberty
Searsmont
Belmont
Washington
Appleton
Lincolnville
Carlton Pond
Unity Pond
Sandy Pond
Branch Pond
Sheepscot Pond
St George Lake
Trues Pond
Quantabacook Lake
Sheepscot River
Marsh Stream
Main St
Perkins Rd
Mount Rd
North Horseback Rd
Troy Rd
Rutland Rd
Loud Rd
North Rd
Cottell Rd
Simpson Corner Rd
Ward Hill Rd
North Dixmont Rd
Barker Rd
Detroit Rd
Bog Rd
Western Av
Kennebec Rd
South Rd
Bangor Rd
Pond Rd
South Horseback Rd
Winnecook Rd
Myrick Rd
Whitaker Rd
Bagley Hill Rd
Moosehead Trl
Dixmont Rd
Waterville Rd
Unity Rd
Thorndike Rd
Ward Hill Rd
Palmer Rd
Reynolds Rd
Files Hill Rd
Quaker Hill Rd
Albion Rd
East Thorndike Rd
Works Rd
Valley Rd
West Main St
East Benton Rd
Bog Rd
Waning Rd
Town Farm Rd
Hunter Rd
Stevens Rd
Brooks Rd
Underpass Rd
Monroe Hwy
Back Brooks Rd
Benton Rd
Clark Rd
Bryant Rd
Abbott Rd
Bailey Rd
Webb Rd
Winslow Rd
Knights Rd
Belfast Rd
Mitchell Rd
Morse Rd
Old County Rd
Kenney Rd
Veterans Hwy
Littlefield Rd
China Rd
South Freedom Rd
Hussey Rd
Quimby Rd
Barnes Rd
North Palermo Rd
Marks Rd
Greeley Rd
Smithton Rd
Lang Hill Hwy
Waldo Station Rd
Moosehead Trl
Birches Rd
Waterville Rd
Halfdale Rd
Poland Woods Rd
Morey Hill Rd
Weymouth Rd
Savage Rd
Poors Mill Rd
Higgins Hill Rd
South Main St
Belmont Av
Peavey Trl Rd
South Mountain Valley Hwy
Kingdom Rd
North Ridge Rd
Center Rd
Acadia Hwy
Augusta Rd
Belfast Augusta Rd
Choate Rd
New England Rd
Back Belmont Rd
Main St North
Lincolnville Av
Lincolnville Rd
Woodmans Mill Rd
McLain Rd
Pinnacle Rd
Back Palermo Rd
Plaits Rd
West Appleton Rd
Main St South
Moody Mountain Rd
Muzzy Ridge Rd
Appleton Ridge Rd
Magoo Rd
Fishtown Rd
Colyinstown Rd
Old County Rd
Belfast Rd
Colby Brook
Dead River
Harris Brook
Saint George River
West Branch Sheepscot River
Sheepscot River
Turner Branch
Loveloy Stream
Cheese Stream
Colby Brook
North Branch Marsh Stream
Penny Brook
Great Lawn Brook
Mill Brook
Stanley Brook
Marsh Stream
Wilson Brook
Barnes Brook
Stevens Brook
Dickinson Brook
Duck Trap River
Tatemy Brook
Mud Brook

G06

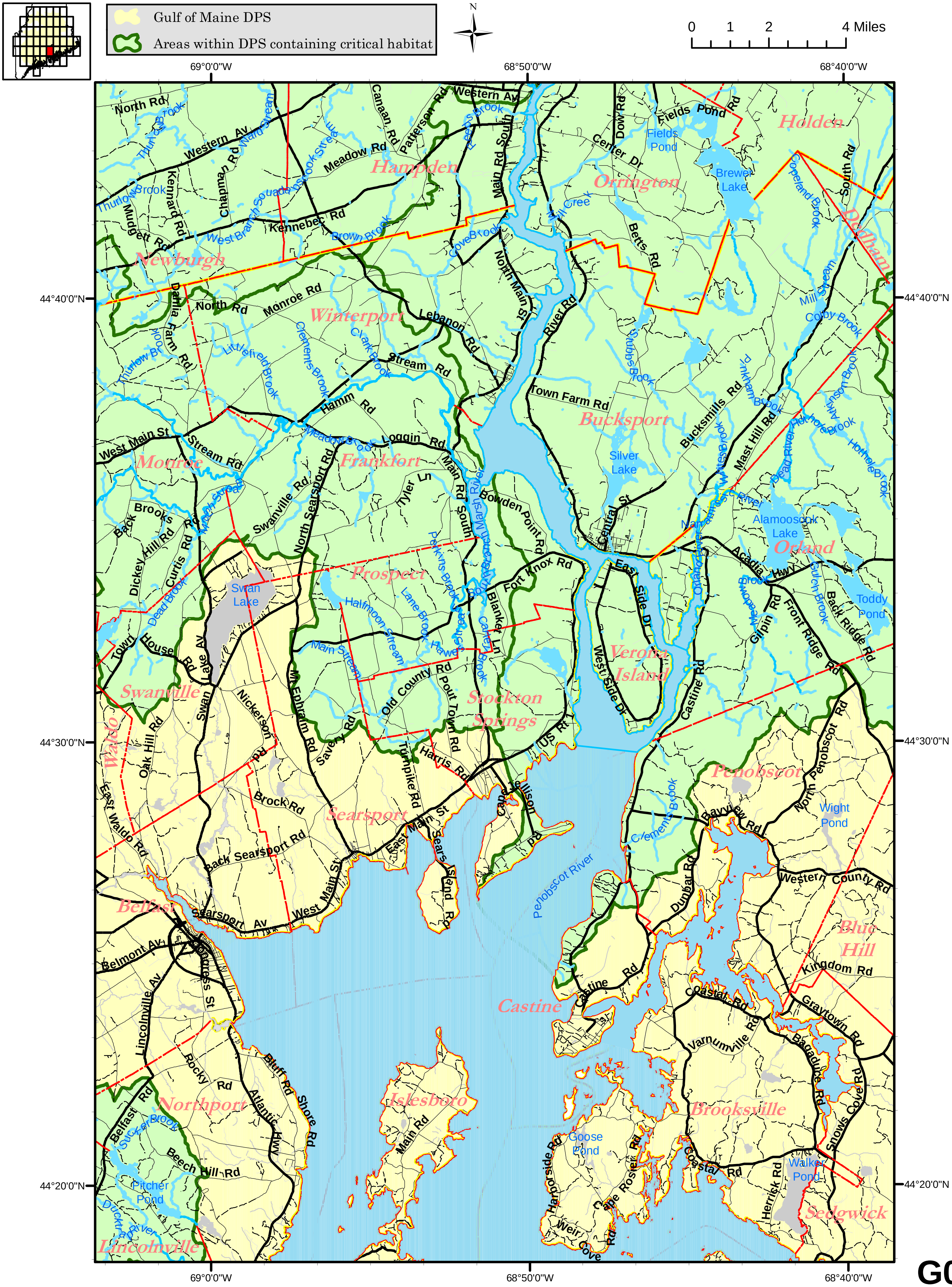
Gulf of Maine DPS
Areas within DPS containing critical habitat
N
0 1 2 4 Miles
69°0'0"W
68°50'0"W
68°40'0"W
44°40'0"N
44°30'0"N
44°20'0"N
Holden
Hampden
Orrington
Dedham
Newburgh
Winterport
Bucksport
Monroe
Frankfort
Orland
Prospect
Swanville
Verona Island
Stockton Springs
Waldo
Penobscot
Searsport
Belfast
Blue Hill
Castine
Islesboro
Northport
Brooksville
Sedgwick
Lincolnville
Fields Pond
Brewer Lake
Silver Lake
Alamoosook Lake
Toddy Pond
Swan Lake
Wight Pond
Goose Pond
Walker Pond
Pitcher Pond
Penobscot River
Ducktrap River
Marsh River
Narramissic River
Dead River
Western Av
North Rd
Main Rd South
River Rd
Town Farm Rd
Bucksmills Rd
Mast Hill Rd
US Rt 1
Cape Jellison Rd
Searsport Av
Belmont Av
Lincolnville Av
Atlantic Hwy
Shore Rd
Coastal Rd
Castine Rd
Kingdom Rd
Graytown Rd
Herrick Rd
Cape Rosier Rd
Weir Cove Rd

G07

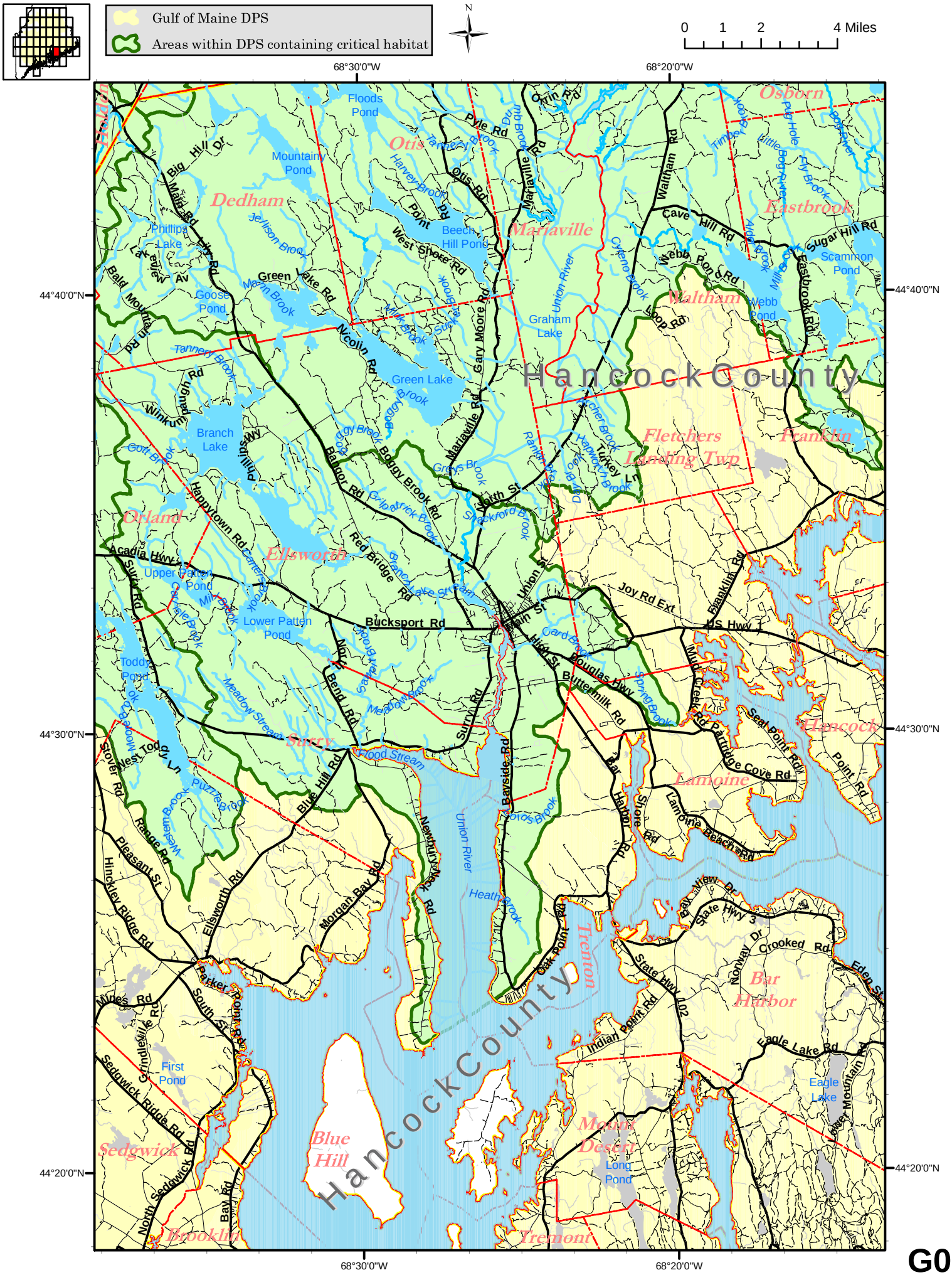
Gulf of Maine DPS
Areas within DPS containing critical habitat
N
0 1 2 4 Miles
68°30'0"W
68°20'0"W
44°40'0"N
44°30'0"N
44°20'0"N
Hancock County
Hancock County
Otis
Dedham
Mariaville
Osborn
Eastbrook
Waltham
Fletchers Landing Twp
Franklin
Orland
Ellsworth
Sullivan
Hancock
Lamoine
Bar Harbor
Trenton
Mount Desert
Tremont
Sedgwick
Brooklin
Blue Hill
Floods Pond
Mountain Pond
Phillips Lake
Beech Hill Pond
Goose Pond
Graham Lake
Green Lake
Branch Lake
Upper Patten Pond
Lower Patten Pond
Toddy Pond
Webb Pond
Scammon Pond
First Pond
Eagle Lake
Long Pond
Big Hill Dr
Mariaville Rd
Otis Rd
Pyle Rd
Orin Rd
Waltham Rd
Cave Hill Rd
Sugar Hill Rd
Eastbrook Rd
Webb Pond Rd
Loop Rd
Green Lake Rd
West Shore Rd
Gary Moore Rd
Nicolin Rd
Winkumpaugh Rd
Bangor Rd
Boggy Brook Rd
Turkey Ln
North St
Happytown Rd
Red Bridge Rd
Acadia Hwy
Union St
Joy Rd Ext
Franklin Rd
US Hwy 1
Bucksport Rd
High St
Buttermilk Rd
Douglas Hwy
Mud Creek Rd
Partridge Cove Rd
Seal Point Rd
Point Rd
Lamoine Beach Rd
Bar Harbor Rd
Moore Rd
Surry Rd
Barrside Rd
Oak Point Rd
Bay View Dr
State Hwy 3
Norway Dr
Crooked Rd
Eden St
State Hwy 102
Indian Point Rd
Eagle Lake Rd
Lower Mountain Rd
Nord Bend Rd
Blue Hill Rd
Newbury Neck Rd
Morgan Bay Rd
Ellsworth Rd
Hinckley Ridge Rd
Pleasant St
Reade Rd
Stover Rd
West Toddy Ln
Mines Rd
Grindleville Rd
South St
Parker Point Rd
Sedgwick Ridge Rd
North Sedgwick Rd
Bay Rd
Union River
Heath Brook
Card Brook
Spring Brook
Meadow Brook
Meadow Stream
Flood Stream
Puzzle Brook
Western Brook
Tannery Brook
Jellison Brook
Harvey Brook
Cyrene Brook
Mill Brook
Little Bog River
Big Bog River
Pug Hole Brook
Fly Brook
Timber Brook
Mill Brook
Greys Brook
Grafton Brook
Stockford Brook
Ranger Brook
Happytown Brook
Camp Brook
Gott Brook
Bald Mountain Rd
Lake View Av
Maine Rd
Tilt Rd

G08

Gulf of Maine DPS
Areas within DPS containing critical habitat
N
0 1 2 4 Miles
68°10'0"W
68°0'0"W
67°50'0"W
44°40'0"N
44°30'0"N
44°20'0"N
Washington County
Hancock County
T18 MD BPP
Deblois
T16 MD
Eastbrook
Columbia
Cherryfield
T10 SD
T9 SD
Franklin
T7 SD
Sullivan
Sorrento
Gouldsboro
Milbridge
Steuben
Harrington
Winter Harbor
Bar Harbor
Hancock
Molasses Pond
Nataguagus Lake
Spring River Lake
Tunk Lake
Donnell Pond
Flanders Pond
West Bay Pond
Lower West Bay Pond
Sugar Hill Rd
Hatchery Rd
Rte 193
Schoodic Lake Rd
Baseline Rd
Schoodic Rd
Webb District Rd
North Main St
Ridge Rd
Sprague's Falls Rd
Willey District Rd
Blacks Woods Rd
Old County Rd
Milbridge Rd
Kansas Rd
Kennedy Hwy
Back Bay Rd
Pay's Point Rd
Wyman Rd
Bert Gray Rd
Punkinville Rd
Tunk Lake Rd
US Hwy 1
East Side Rd
Grizzle Rd
Route 1
Gouldsboro Point Rd
West Bay Rd
Pond Rd
Paul Bunyan Rd
Corea Rd
Main St
Schoodic Dr
East
Ocean Dr
Colson Branch
Mud Brook
Clark Meadow Brook
Spring River
Dog Brook
Heath Brook
Black Rock Brook
Ash Bog Stream
Downing Bog Stream
Tunk Stream
Macomber Mill Stream
Bog River
Pleasant River

G09

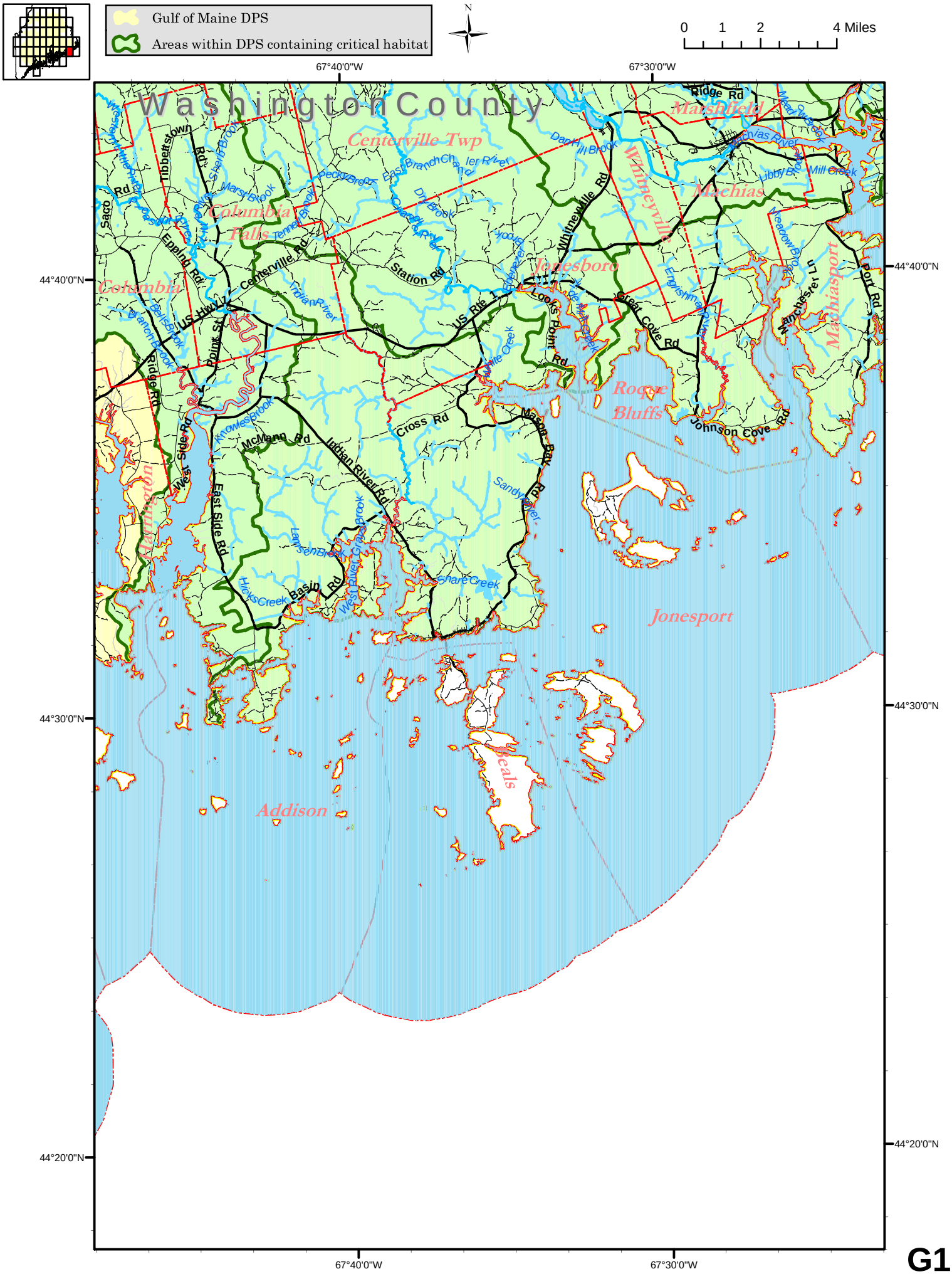
Gulf of Maine DPS
Areas within DPS containing critical habitat
N
0 1 2 4 Miles
67°40'0"W
67°30'0"W
44°40'0"N
44°30'0"N
44°20'0"N
Washington County
Centerville Twp
Marshfield
Machias
Whitneyville
Jonesboro
Columbia Falls
Columbia
Roque Bluffs
Machiasport
Jonesport
Beals
Addison
Ridge Rd
Tibbetstown Rd
Saco Rd
Epping Rd
Centerville Rd
Station Rd
Whitneyville Rd
US Hwy 1
US Rte 1
Point St
Ridge Rd
West Side Rd
East Side Rd
McMann Rd
Indian River Rd
Cross Rd
Mason Bay Rd
Looks Point Rd
Great Cove Rd
Johnson Cove Rd
Manchester Ln
Port Rd
Basin Rd
Sandy River Rd
Mill Creek
Libby Br
Meadow Brook
Dan Hill Brook
East Branch Chandler River
Dry Brook
Pecks Brook
Marsh Brook
Tennis Brook
Indian River
Knowles Brook
Lamsen Brook
Hicks Creek
West River Grass Brook
Share Creek
Sandy River
Englishman River
Chandler River

G10

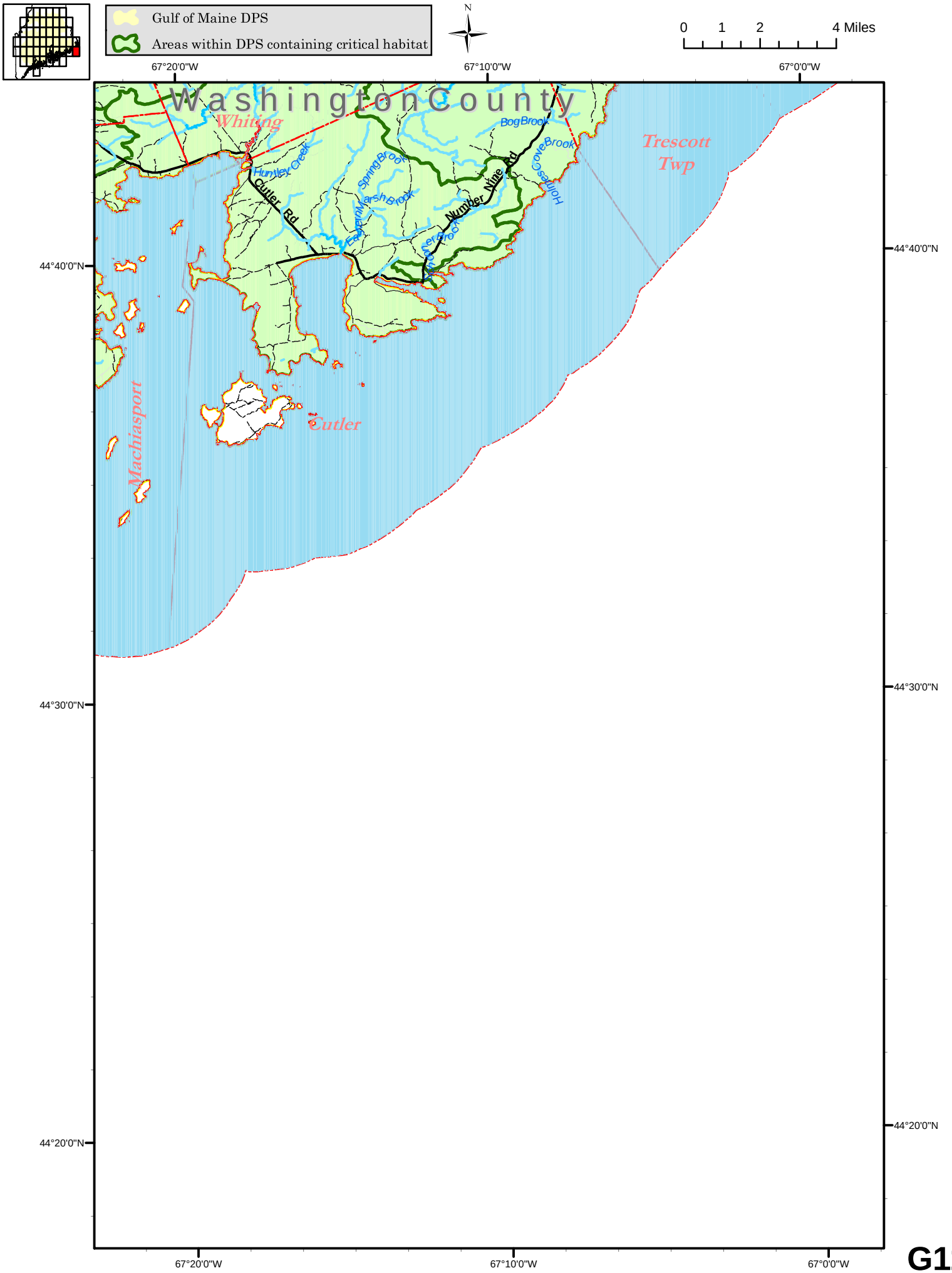
Gulf of Maine DPS
Areas within DPS containing critical habitat
N
0 1 2 4 Miles
67°20'0"W
67°10'0"W
67°0'0"W
44°40'0"N
44°30'0"N
44°20'0"N
Washington County
Whiting
Trescott Twp
Machiasport
Cutler
Cutler Rd
Number Nine Rd
Huntley Creek
Spring Brook
Marsh Brook
Eastern Brook
Bog Brook
Hobbs Cove Brook

G11

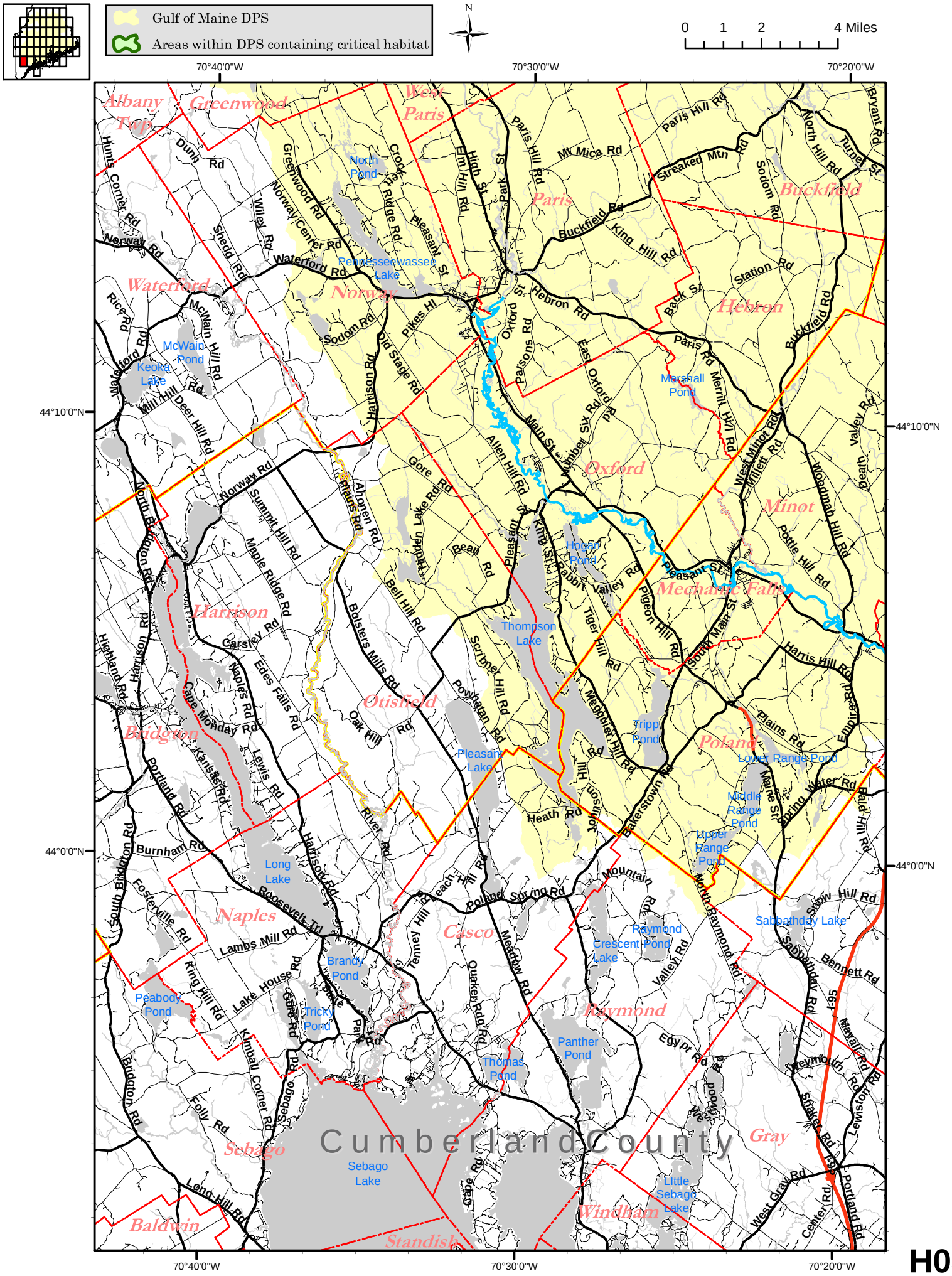
Gulf of Maine DPS
Areas within DPS containing critical habitat
N
0 1 2 4 Miles
70°40'0"W
70°30'0"W
70°20'0"W
44°10'0"N
44°0'0"N
Albany Twp
Greenwood
West Paris
Paris
Buckfield
Waterford
Norway
Hebron
Oxford
Minot
Mechanic Falls
Harrison
Otisfield
Bridgton
Poland
Naples
Casco
Raymond
Sebago
Gray
Baldwin
Standish
Windham
Cumberland County
Sebago Lake
Long Lake
Pleasant Lake
Thompson Lake
Keoka Lake
Pennesseewassee Lake
Raymond Pond
Crescent Pond
Sabbathday Lake
Little Sebago Lake
H03

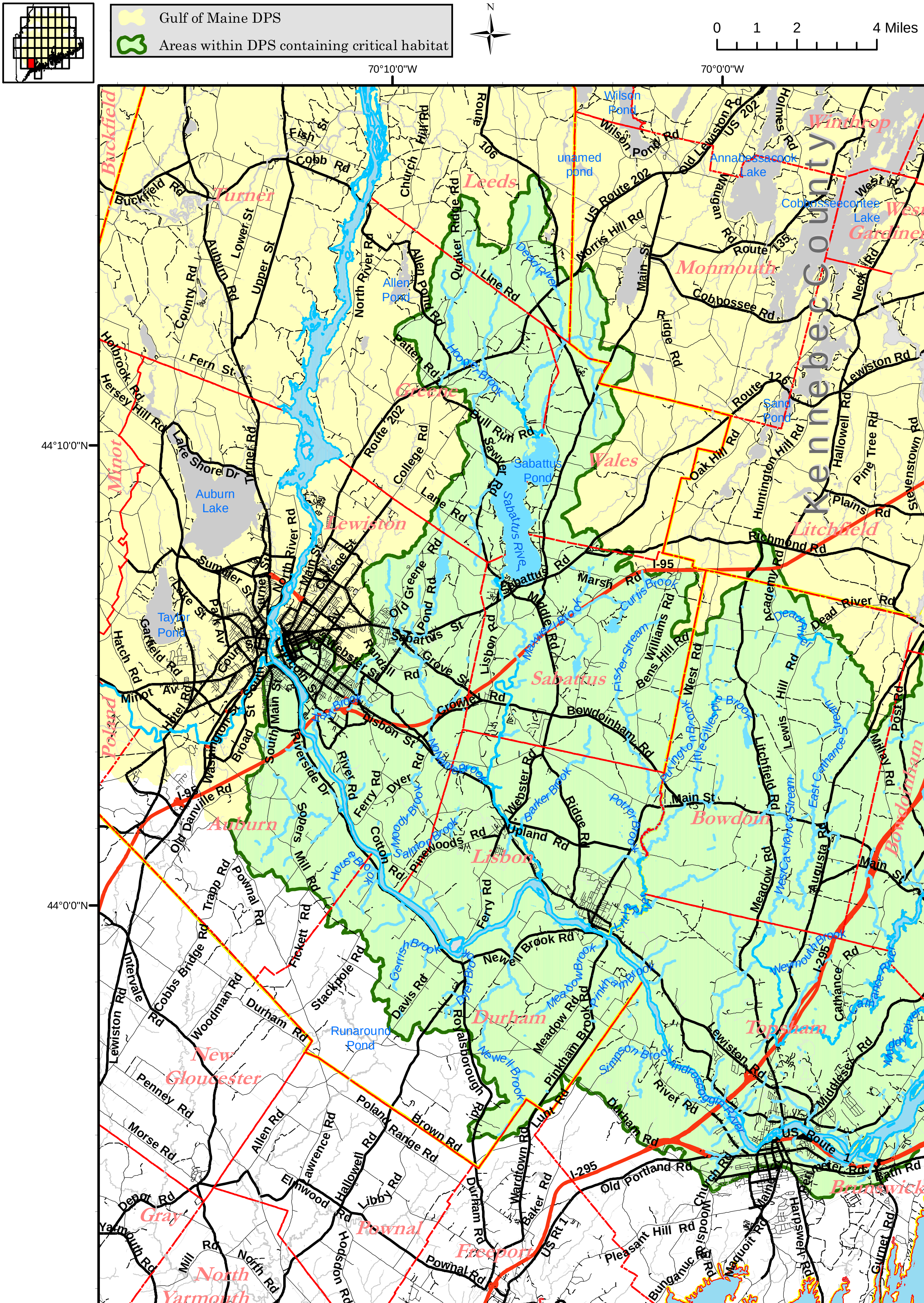
Gulf of Maine DPS
Areas within DPS containing critical habitat
N
0
1
2
4 Miles
70°10'0"W
70°0'0"W
44°10'0"N
44°0'0"N
Kennebec County
Buckfield
Turner
Leeds
Winthrop
West Gardiner
Monmouth
Greene
Wales
Minot
Lewiston
Litchfield
Sabattus
Poland
Auburn
Bowdoin
Lisbon
Durham
Topsham
New Gloucester
Gray
Pownal
North Yarmouth
Freeport
Brunswick
Wilson Pond
unamed pond
Annabessacook Lake
Cobbosseecontee Lake
Allen Pond
Sand Pond
Sabattus Pond
Auburn Lake
Taylor Pond
Runaround Pond
Dead River
Sabattus River
Androscoggin River
Curtis Brook
Maxwell Brook
Fisher Stream
Potter Brook
Little Gillespie Brook
Barker Brook
Moody Brook
Salmon Brook
Gerrish Brook
Meadow Brook
Newell Brook
Simpson Brook
Pinkham Brook
West Cathance Stream
East Cathance Stream
Cathance River
Weymouth Brook
Muddy River
I-95
I-295
US Route 202
US Route 1
US Rt 1
Route 126
Route 135
Route 202
Route 106
Lisbon St
Main St
Webster Rd
Lewiston Rd
Durham Rd
Old Portland Rd
Pownal Rd

H04

Gulf of Maine DPS

Areas within DPS containing critical habitat

N

0 1 2 4 Miles

69°50'0"W 69°40'0"W 69°30'0"W

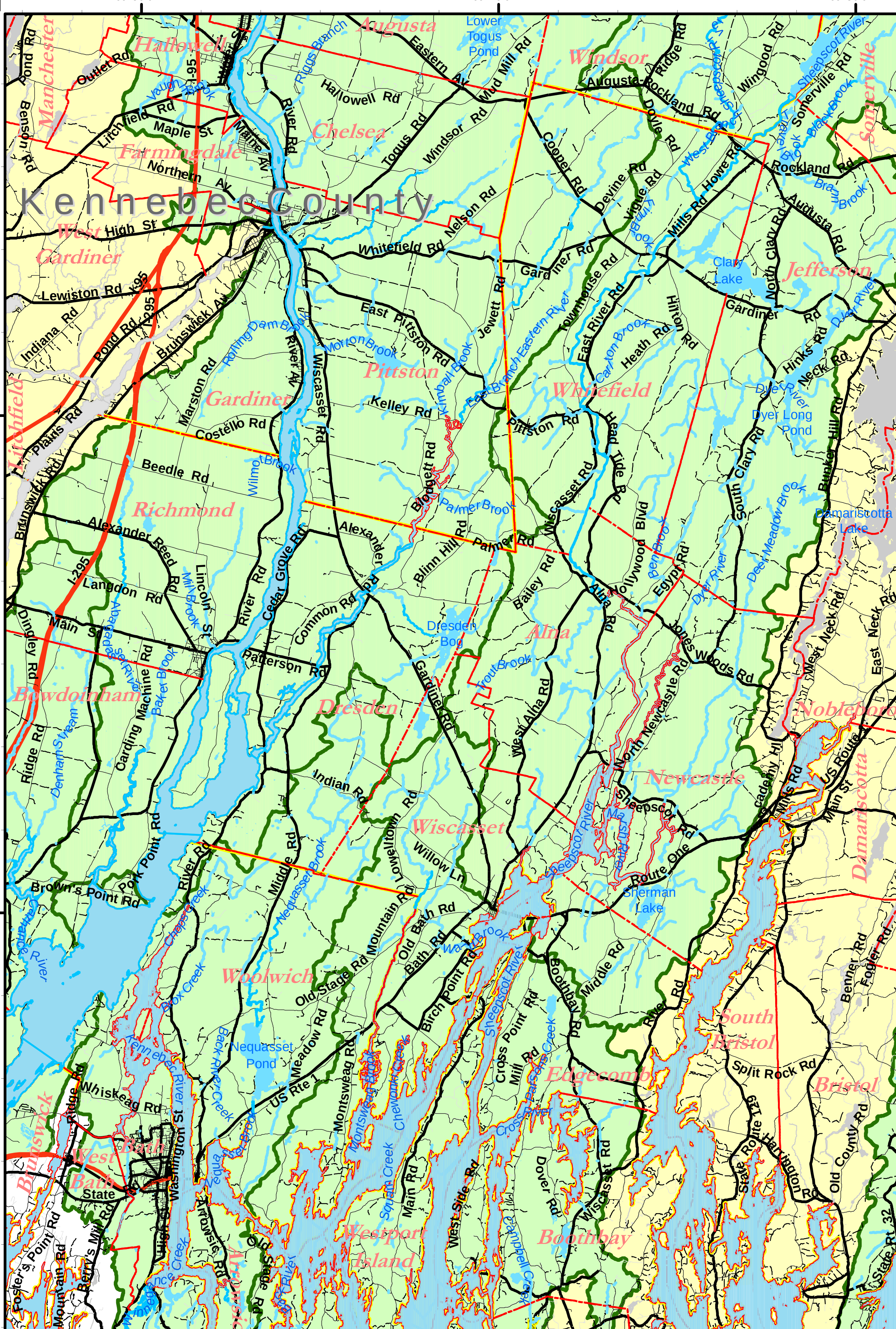

H05

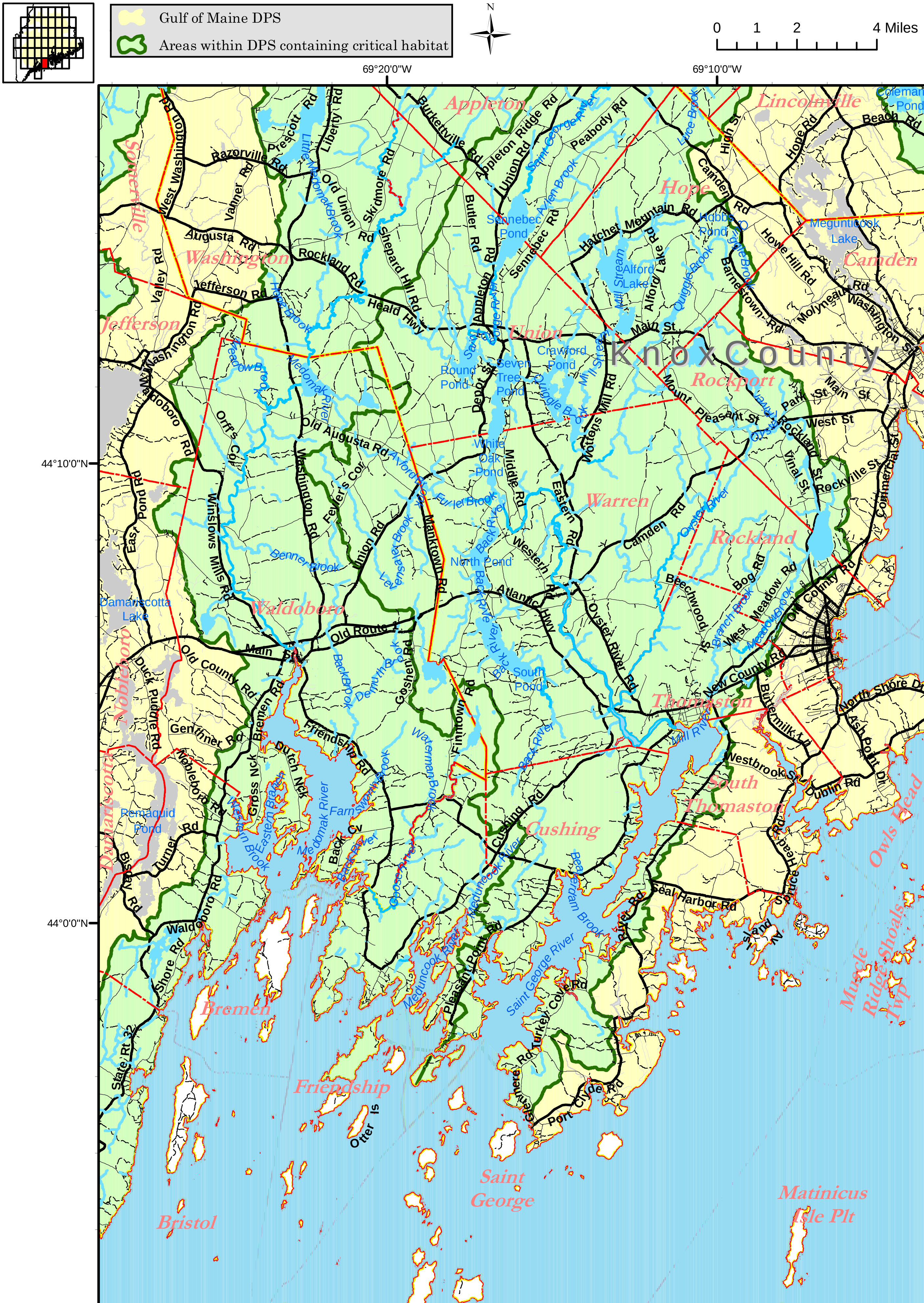
Gulf of Maine DPS
Areas within DPS containing critical habitat
N
0 1 2 4 Miles
69°20'0"W
69°10'0"W
44°10'0"N
44°0'0"N
Knox County
Appleton
Lincolnville
Somerville
Hope
Washington
Camden
Jefferson
Union
Rockport
Warren
Rockland
Waldoboro
Nobleboro
Thomaston
South Thomaston
Cushing
Damariscotta
Owls Head
Bremen
Muscle Ridge Shoals Twp
Friendship
Saint George
Bristol
Matinicus Isle Plt
Damariscotta Lake
Pemaquid Pond
Megunticook Lake
Sennebec Pond
Alford Lake
Crawford Pond
Seven Tree Pond
Round Pond
White Oak Pond
North Pond
South Pond
Medomak River
Saint George River
Meduncook River
Otter Is

H06

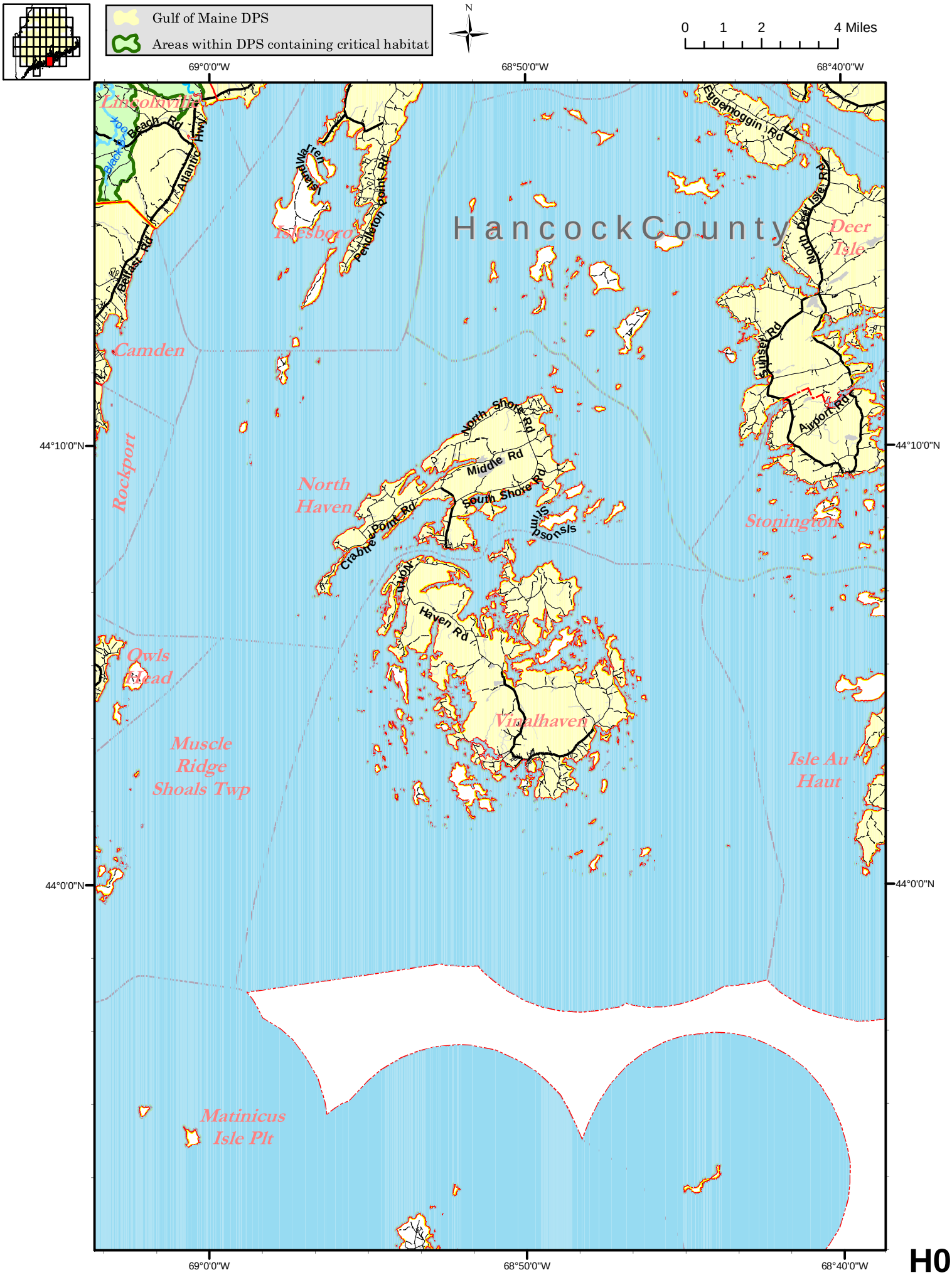
Gulf of Maine DPS
Areas within DPS containing critical habitat
N
0 1 2 4 Miles
69°0'0"W
68°50'0"W
68°40'0"W
44°10'0"N
44°0'0"N
HancockCounty
Lincolnville
Beach Rd
Atlantic Hwy
Belfast Rd
Islesboro
Warren Island
Pendleton Point Rd
Eggemoggin Rd
Deer Isle Rd
Deer Isle
Sunset Rd
Airport Rd
Camden
Rockport
North Haven
North Shore Rd
Middle Rd
South Shore Rd
Crabtree Point Rd
Union
Haven Rd
Stinson
Stonington
Owls Head
Vinalhaven
Muscle Ridge Shoals Twp
Isle Au Haut
Matinicus Isle Plt

H07

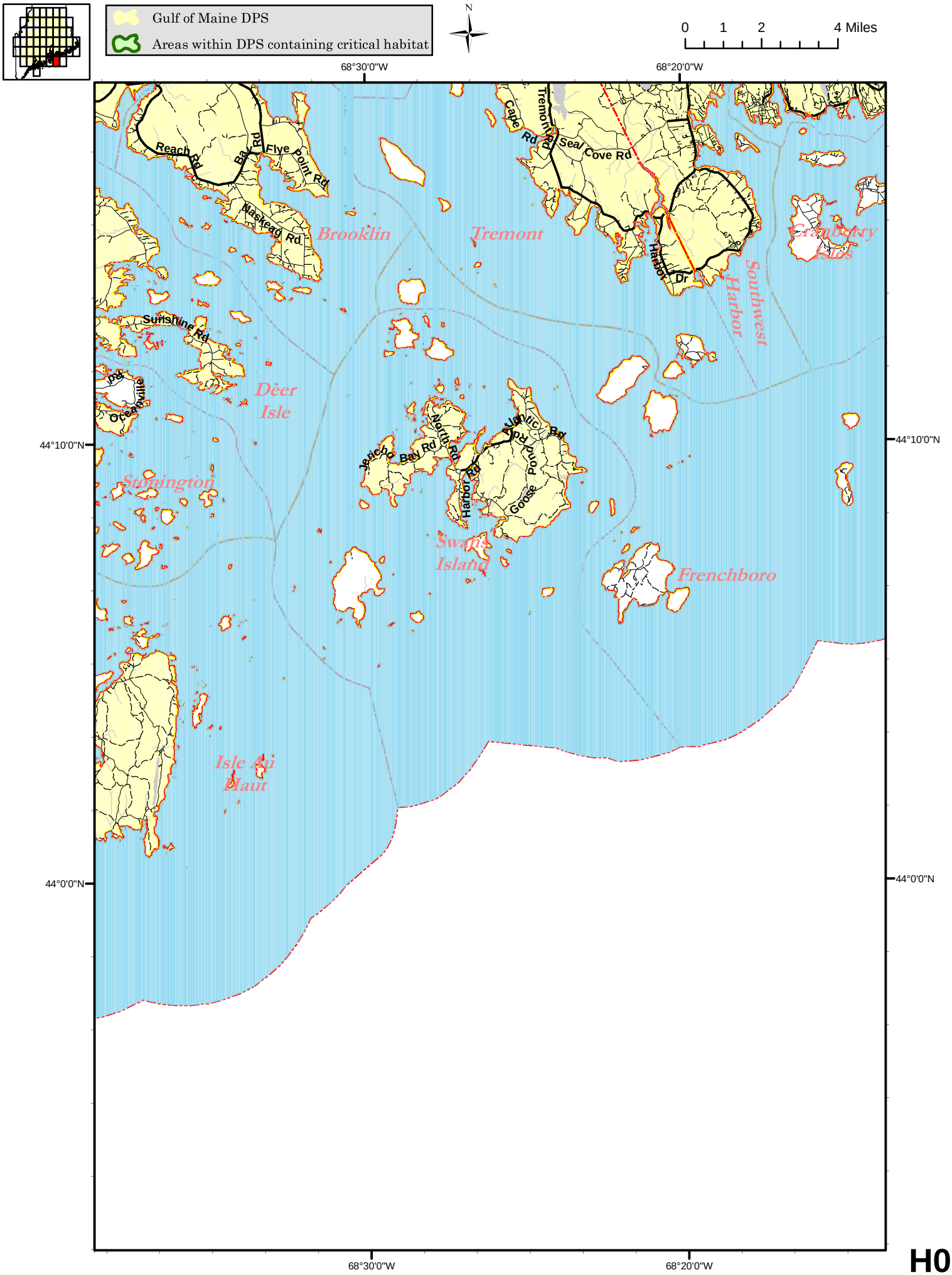
Gulf of Maine DPS
Areas within DPS containing critical habitat
N
0 1 2 4 Miles
68°30'0"W
68°20'0"W
44°10'0"N
44°0'0"N
Reach Rd
Bay Rd
Flye Point Rd
Naskeag Rd
Brooklin
Tremont
Cape Rd
Tremont Rd
Seal Cove Rd
Harbor Dr
Southwest Harbor
Cranberry Isles
Sunshine Rd
Deer Isle
Ocean Ave
Stonington
Jericho Bay Rd
North Rd
Harbor Rd
Pond Point Rd
Atlantic Rd
Goose
Swans Island
Frenchboro
Isle au Haut

H08

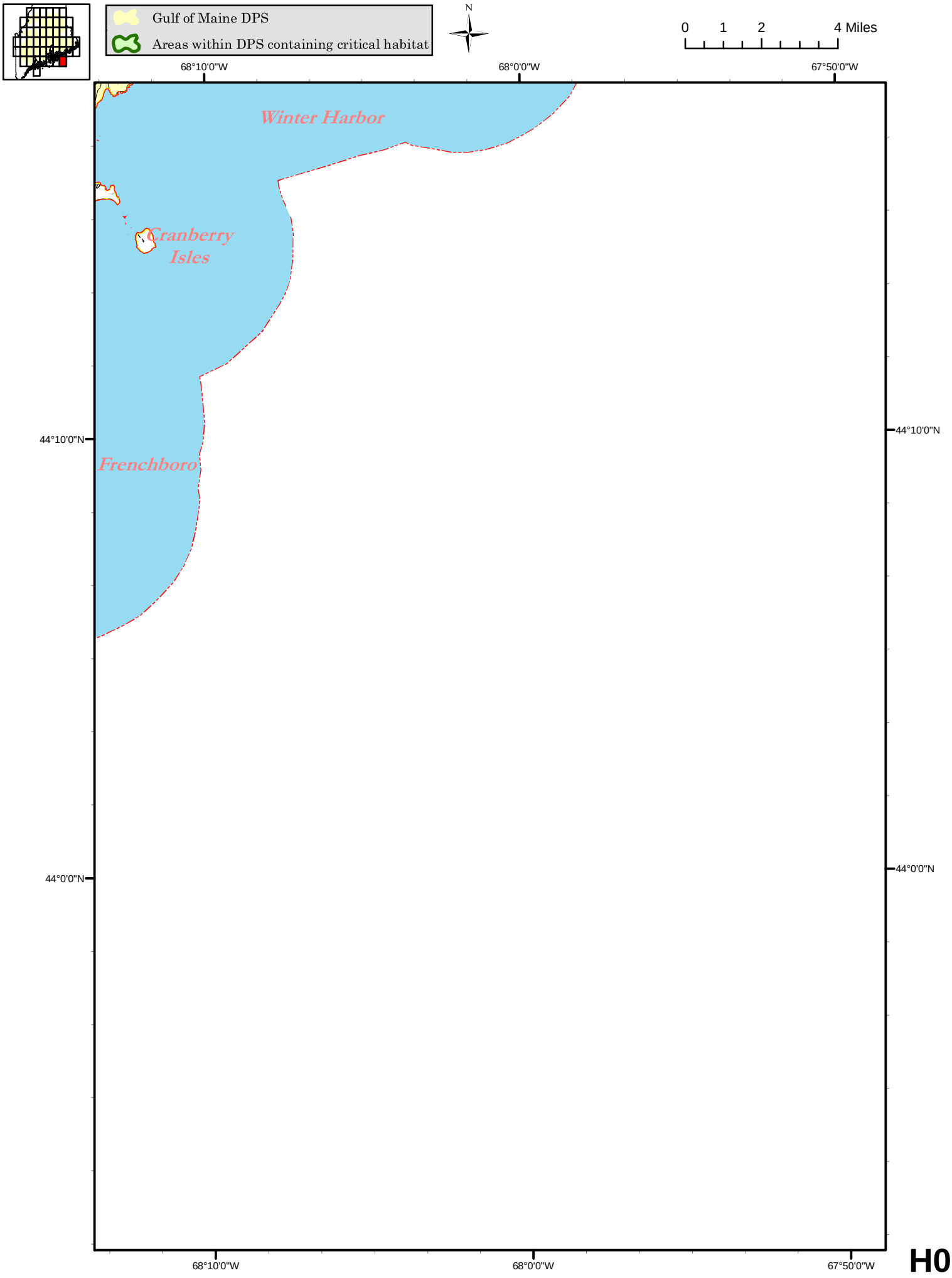
Gulf of Maine DPS
Areas within DPS containing critical habitat
N
0 1 2 4 Miles
68°10'0"W
68°0'0"W
67°50'0"W
Winter Harbor
Cranberry Isles
Frenchboro
44°10'0"N
44°0'0"N

H09

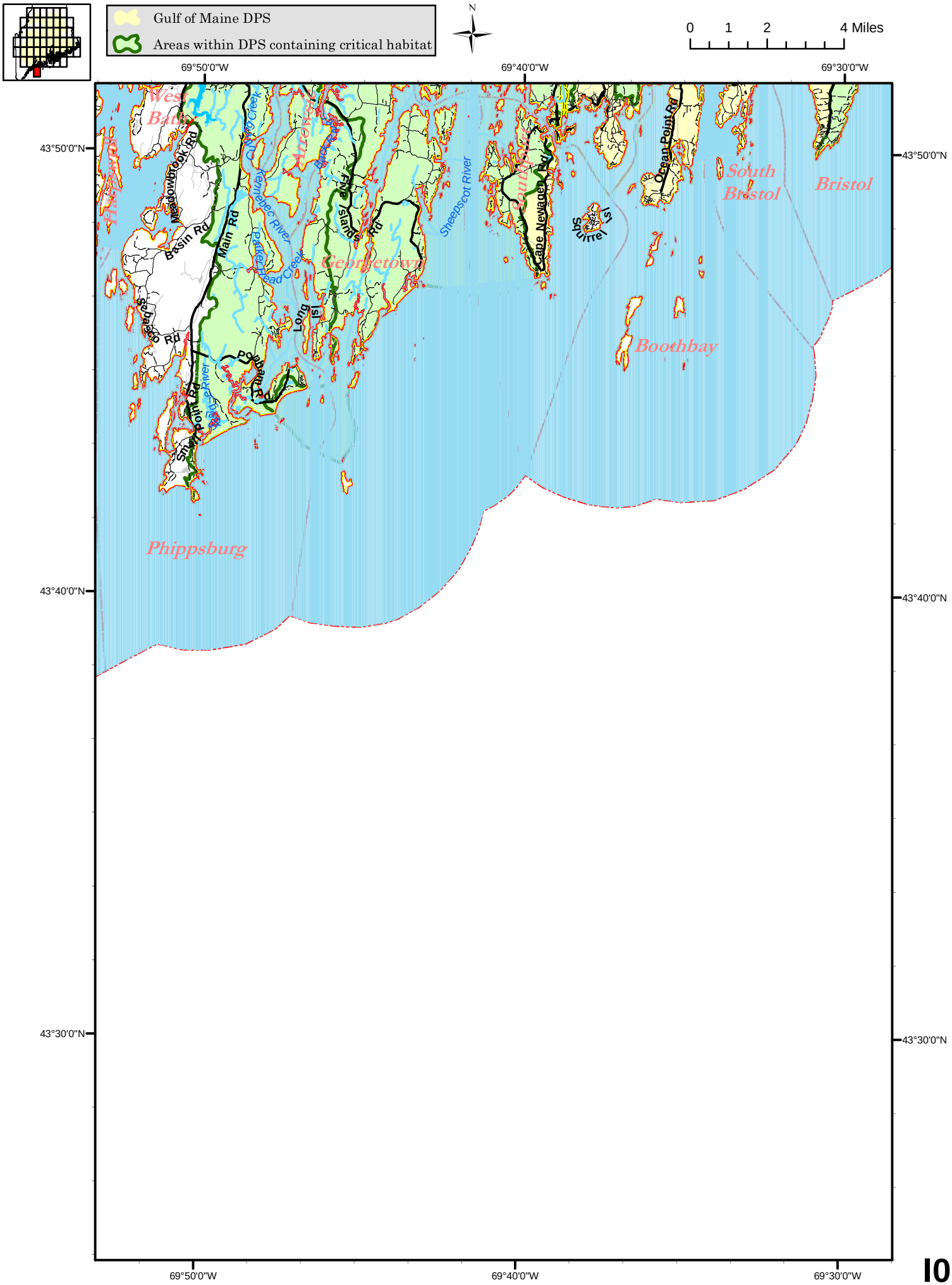
Gulf of Maine DPS
Areas within DPS containing critical habitat
N
0 1 2 4 Miles
69°50'0"W
69°40'0"W
69°30'0"W
43°50'0"N
43°40'0"N
43°30'0"N
West Bath
Arrowsic
Georgetown
Phippsburg
Boothbay
South Bristol
Bristol
Meadow Brook Rd
Basin Rd
Main Rd
Sebascodegan Rd
Five Islands Rd
Cape Newagen Rd
Squirrel Isl
Ocean Point Rd
Long Isl
Sheepscot River
Cundy Creek
Parker Head Creek
Sheepscot River
Sheepscot River