NOAA FISHERIES
Protected Resources Division

This Biological Opinion is no longer active.

Please visit
http://www.greateratlantic.fisheries.noaa.gov/protected/section7/bo/actbo.html
to find active Biological Opinions.

INACTIVE

UNITED STATES DEPARTMENT OF COMMERCE
National Oceanic and Atmospheric Administration
NATIONAL MARINE FISHERIES SERVICE
GREATER ATLANTIC REGIONAL FISHERIES OFFICE
55 Great Republic Drive
Gloucester, MA 01930-2276

JUL - 9 2015

Michelle Morin
Chief, Environment Branch for Renewable Energy
U.S. Department of the Interior
Bureau of Ocean Energy Management
Washington, D.C. 20240-0001

Re: Formal Endangered Species Act (ESA) section 7 consultation for the Virginia Offshore Wind Technology Advancement Project (VOWTAP)

Dear Ms. Morin,

Please find enclosed our Biological Opinion regarding the effects of the proposed construction, operation, and decommissioning of VOWTAP, in the waters off Virginia Beach, VA, on ESA-listed species under our jurisdiction. In the Opinion, we conclude that the proposed actions may adversely affect but are not likely to jeopardize the continued existence of ESA listed Kemp's ridley, green, and leatherback sea turtles, the Northwest Atlantic (NWA) Distinct Population Segment (DPS) of loggerhead sea turtles, North Atlantic right, humpback, and fin whales or any DPS of Atlantic sturgeon.

The Opinion includes an Incidental Take Statement (ITS), which exempts the incidental take (harassment) of sea turtles and Atlantic sturgeon exposed to disturbing levels of underwater noise during the proposed pile driving for the two Wind Turbine Generator's foundations and vessel operation of Dynamic Positioning thrusters during installation of the inter-array and export cables. The ITS also includes mandatory Reasonable and Prudent Measures (RPMs) and Terms and Conditions (TCs) to implement the RPMs. The measures described in the ITS are non-discretionary, and must be undertaken by BOEM so that they become binding conditions for the exemption in section 7(o)(2) to apply. BOEM has a continuing duty to regulate the activity covered by this Incidental Take Statement. If BOEM (1) fails to assume and implement the terms and conditions or (2) fails to require the applicant (Dominion) or their contractors to adhere to the terms and conditions of the ITS through enforceable terms that are added to permits and/or contracts as appropriate, the protective coverage of section 7(o)(2) may lapse. In order to monitor the impact of incidental take, BOEM or Dominion must report the progress of the action and its impact on the species to NMFS as specified in the ITS [50 CFR §402.14(i)(3)] (See U.S. Fish and Wildlife Service and National Marine Fisheries Service's Joint Endangered Species Act Section 7 Consultation Handbook (1998) at 4-49). Please note that the RPMs and Terms and Conditions are in addition to the mitigation measures included as part of the project description.

While the Opinion includes an estimate of the number of whales that are likely to experience harassment, this Opinion does not include an incidental take exemption for right, humpback, or fin whales because the incidental take of these ESA-listed whales has not been authorized under section 101(a)(5) of the Marine Mammal Protection Act (MMPA). We anticipate that the lessee

INACTIVE

will submit applications under the MMPA in the future. Following the issuance of such authorizations, we may amend this Opinion to include an incidental take exemption for these species, as appropriate.

I appreciate the cooperation and helpfulness of your staff during the consultation period. I look forward to continuing to work with you and your staff on future renewable energy projects. If you have any questions or concerns about this Opinion or about the consultation process in general, please contact Brian D. Hopper at (410) 573-4592 or by e-mail (brian.d.hopper@noaa.gov).

Sincerely,

Kimberly Damon-Randall
Assistant Regional Administrator
Protected Resources Division

INACTIVE

Enclosure: Biological Opinion: Virginia Offshore Wind Technology Advancement Project

Ec: Crocker - F/NER3
Greene, O'Brien – F/NER4
Reeb, Hooker - BOEM

File Code: Section 7/BOEM/Formal/2015/VOWTAP
PCTS: NER-2015-12128

NATIONAL MARINE FISHERIES SERVICE
ENDANGERED SPECIES ACT SECTION 7 CONSULTATION
BIOLOGICAL OPINION

Agency:	Bureau of Ocean Energy Management, Army Corps of Engineers Norfolk District, Department of Energy
Activity:	Virginia Offshore Wind Technology Advancement Project NER-2015-12128
Conducted by:	National Marine Fisheries Service Greater Atlantic Regional Fisheries Office
Date Issued:	JUL - 9 2015
Approved by:	

INACTIVE

TABLE OF CONTENTS

1.0 INTRODUCTION 5
2.0 CONSULTATION HISTORY 5
3.0 DESCRIPTION OF THE PROPOSED ACTION 6
3.1 Construction of the Wind Energy Facility 6
3.2 Offshore Cable Installation 8
3.3 Operation and Maintenance 10
3.4 Decommissioning 11
3.5 Mitigation Measures 12
3.5.1 Exclusion and Monitoring Zones 12
3.5.2 Protected Species Observers 14
3.5.3 Ramp-up/Soft Start Procedures 15
3.5.4 Shut-Down Procedures 16
3.5.5 Time of Day Restrictions 17
3.5.6 Additional Temporal Restrictions 17
3.5.7 Reporting 17
3.5.8 Strike Avoidance 18
3.6 Action Area 18
4.0 STATUS OF AFFECTED SPECIES 19
4.1 Status of Species that are not Affected by the Proposed Action 19
4.2 Status of Listed Species in the Action Area that may be Affected by the Proposed Action 21
4.2.1 Status of Large Whales 22
4.2.2 Status of Sea Turtles 40
4.2.3 Status of Atlantic Sturgeon 74
5.0 CLIMATE CHANGE 103
5.1 Background Information on Global Climate Change 103
5.2 Species Specific Information on Anticipated Effects of Predicted Climate Change 106
5.2.1 Right, Humpback, and Fin Whales 106
5.2.2 Sea Turtles 106
5.2.3 Atlantic Sturgeon 110
5.3 Effects of Climate Change to Listed Species in the Action Area 111
5.3.1 Right, Humpback, and Fin Whales 111
5.3.2 Sea Turtles 113

INACTIVE

5.3.3 Atlantic Sturgeon 115
5.4 Summary of Climate Change 115
6.0 ENVIRONMENTAL BASELINE 116
6.1 Federal Actions that have Undergone Formal or Early Section 7 Consultation 116
6.1.1 Scientific Studies 116
6.1.2 Vessel Operations 117
6.1.3 Authorization of Fisheries through Fishery Management Plans 117
6.2 State of Private Actions in the Action Area 120
6.2.1 State Authorized Fisheries 120
6.3 Other Impacts of Human Activities in the Action Area 122
6.4 Reducing Threats to ESA-Listed Species 123
7.0 EFFECTS OF THE ACTION 132
7.1 Approach to the Assessment 133
7.2 Construction and Operation of the VOWTAP 134
7.2.1 Land-Based Activities 134
7.2.2 Water-Based Activities 134
7.3 Operations and Maintenance and Repair 179
7.3.1 Operations 179
7.3.2 Maintenance and Repair 180
7.4 Decommissioning 181
7.5 Other Project Related Impacts 181
7.6 Non-routine and Accidental Events 185
8.0 CUMULATIVE EFFECTS 186
9.0 INTEGRATION AND SYNTHESIS OF EFFECTS 187
9.1 North Atlantic Right Whales 188
9.2 Humpback Whales 190
9.3 Fin Whales 193
9.4 Northwest Atlantic DPS of Loggerhead Sea Turtles 195
9.5 Leatherback Sea Turtles 197
9.6 Kemp's Ridley Sea Turtles 200
9.7 Green Sea Turtles 202
9.8 Atlantic Sturgeon 204
9.8.1 Gulf of Maine DPS 205

INACTIVE

9.8.2 New York Bight DPS 207
9.8.3 Chesapeake Bay DPS 209
9.8.4 Carolina DPS 211
9.8.5 South Atlantic DPS 213
10.0 CONCLUSION 216
11.0 INCIDENTAL TAKE STATEMENT 216
11.1 Amount or Extent of Incidental Take 217
11.2 Reasonable and Prudent Measures 218
11.3 Terms and conditions 219
12.0 CONSERVATION RECOMMENDATIONS 222
13.0 REINITIATION OF CONSULTATION 223
14.0 LITERATURE CITED 224
Appendix A 247

LIST OF TABLES

Table 1: Project Construction Schedule 10
Table 2: Typical values of life history parameters for loggerheads nesting in the U.S. 44
Table 3: Description of the ASPI Model and NEAMAP Survey Based Area Estimate Method 80
Table 4: Modeled Results 80
Table 5: Annual minimum swept area estimates for Atlantic sturgeon during the Spring and Fall from the Northeast Area Monitoring and Assessment Program Survey 81
Table 6: Summary of calculated population estimates based upon the NEAMAP survey 82
Table 7: Major rivers, tributaries, and sounds within the range of the Carolina DPS and currently available data on the presence of an Atlantic sturgeon spawning population in each system 96
Table 8: Major rivers, tributaries, and sounds within range of South Atlantic DPS and currently available data on the presence of an Atlantic sturgeon spawning population in each system 100
Table 9: Information on Fisheries Opinions conducted by NMFS SERO 119
Table 10: Distances to Acoustic Thresholds from Pile Driving 142
Table 11: Distances to Acoustic Thresholds from DP Thrusters 143
Table 12: Summary of Known Right, Humpback, and Fin Whale Vocalizations 147
Table 13. Number of sea turtles sighted during summer AMAPPS aerial and vessel surveys (2010-2013) and CETAP (1978-1982) surveys. 161
Table 14. Observer data for sea turtles in statistical areas 625, 626, and 631 (2000-2014) 162
Table 15: Vessels Used During VOWTAP Construction 175

LIST OF FIGURES

Figure 1: Conceptual Rendering of the WTG 8
Figure 2: VOWTAP site location 19
Figure 3: Geographic Locations for the Five ESA-listed DPSs of Atlantic Sturgeon 76
Figure 4: Hudson River Atlantic Sturgeon CPUE Juvenile Index (1985-Present) 90
Figure 5: Management Areas in the Virginia Pound Net Fishery 126

INACTIVE

1.0 INTRODUCTION

This constitutes the biological opinion (Opinion) of NOAA's National Marine Fisheries Service (NMFS) on the effects of the construction, operation and decommissioning of Dominion's proposed Virginia Offshore Wind Technology Advancement Project's (VOWTAP's) wind energy facility as authorized by the Bureau of Ocean Energy Management (BOEM) in federal waters off Virginia Beach, Virginia on threatened and endangered species in accordance with section 7 of the Endangered Species Act (ESA) of 1973, as amended (16 U.S.C. 1531 et seq.). BOEM's authority to approve, deny, or modify the proposed action derives from the Outer Continental Shelf Lands Act (43 U.S.C. § 1331 et seq.) as amended by the Energy Policy Act of 2005 (P.L. 109-58). The Department of Energy (DOE) is considering whether to authorize Dominion to expend federal funding to design, construct, operate, maintain, and eventually decommission VOWTAP. DOE has previously authorized Dominion to use a percentage of the federal funding for preliminary activities, which include information gathering, site analysis, design simulations, permitting, and environmental surveys. The proposed action requires the issuance of a permit from the US Army Corps of Engineers (ACOE) for sediment disturbing work, pursuant to Section 10 of the Rivers and Harbors Act and issuance of an Outer Continental Shelf Air Permit from the US Environmental Protection Agency (EPA) pursuant to the Clean Air Act that regulates the pollutants emitted from the preconstruction, construction and operation activities of the proposed wind energy facility. This Opinion is based on information provided in BOEM's Draft Environmental Assessment for the project (DEA), correspondence with BOEM and other sources of information. A complete administrative record of this consultation will be kept on file at the NMFS Greater Atlantic Regional Fisheries Office. Formal consultation was initiated on December 30, 2014.

2.0 CONSULTATION HISTORY

The Commonwealth of Virginia, Department of Mines Minerals and Energy (DMME), submitted a research lease application to BOEM on February 8, 2013, for the installation and operation of two 6-MW turbines, ancillary metocean facilities, a meteorological tower or buoy, and associated cabling to shore outside of the Virginia wind energy area (WEA). Issuance of the research lease to DMME was considered under BOEM's Finding of No Significant Impact (FONSI; BOEM 2012) and final Environmental Assessment (EA) for Lease Issuance and Site Assessment Activities on the Atlantic Outer Continental Shelf Offshore New Jersey, Delaware, Maryland, and Virginia. BOEM offered a research lease to DMME on May 6, 2014. On March 14, 2014, BOEM published the Notice of Intent (NOI) to prepare an EA to consider the reasonably foreseeable environmental consequences associated with the approval of DMME's wind energy related research activities offshore Virginia. A draft EA (DEA) was ultimately published by BOEM on December 1, 2014. We provided comments on the DEA and indicated to BOEM that consultation pursuant to Section 7 of the ESA would be necessary for the proposed project.

We began discussing consultation requirements in February 2014. Throughout 2014 we provided technical assistance to BOEM as they drafted a DEA. Consultation was initiated on December

INACTIVE

30, 2014[1]. BOEM concluded that the proposed action was likely to adversely affect but was not likely to jeopardize the continued existence of loggerhead, Kemp's ridley, leatherback or green sea turtles, as well as right, humpback or fin whales. Additionally, although BOEM did not specify Atlantic sturgeon DPSs in its request for consultation, we included them in this analysis because we determined they may be affected by the proposed action. Because no critical habitat is designated in the action area, none will be affected by the proposed action.

3.0 DESCRIPTION OF THE PROPOSED ACTION

The proposed action entails the construction of a wind energy facility (wind facility) consisting of two wind turbine generators (WTG) to be located approximately 24 nautical miles off Virginia Beach, Virginia (see Figure 2 for map of project area). Installation of the WTGs will comprise of three activities: (1) installation of the foundation; (2) erection of the wind turbine generators; and (3) installation of the submarine cables. The lessee has indicated that scour protection is not anticipated; however, if monitoring of the foundations shows that scour protection is necessary, appropriate scour protection such as stone or frond mats would be utilized. The foundations for the two WTGs would occupy a total of 0.18 acres of submerged land. During installation of the WTGs and cable, it is anticipated that approximately 1,220 acres would be temporarily disturbed.

3.1 Construction of the Wind Energy Facility

Each WTG has an energy generating capacity of approximately 6 megawatts (MW) with a combined capacity of 12 MW. Each of the WTGs would be installed atop Keystone Inward Battered Guide Structures (IBGSs) foundation. The WTGs would be arranged in a north-south configuration spaced approximately 3,445 ft. (1,050 m) apart, and would be connected by means of a 34.5-kV AC submarine inter-array cable. Water depths of the WTG installation locations are approximately 81 ft. (24.7 m) at the northern WTG, and 83.3 ft. (25.4 m) at the southern WTG. The inter-array cable would connect the two WTGs for the total length of approximately 0.62 nautical miles (1.3 km). A separately bundled 34.5-kV AC submarine transmission and communications cable (the export cable) would connect the WTGs to the existing onshore electrical grid in Virginia Beach, VA. The export cable would originate at the southern WTG and travel approximately 24 nautical miles (44.5 km) to a proposed switch cabinet at a landfall site located at Camp Pendleton.

Each turbine is pitch-regulated with active yaw to allow it to turn into the wind, and has a three-blade rotor. The main components of the WTG are the rotor, transmission system, generator, yaw system, and the control and electrical systems, which are located within the nacelle. The nacelle is the portion of the WTG that encompasses the drive train and supporting electromotive generating systems that produce the wind-generated energy. The nacelle would be mounted on a manufactured tubular conical steel tower supported on an IBGS foundation. A transition deck, boat landing, ladders and stairs, guide tubes for the export cable, inter-array cable, and other appurtenances would be installed on the foundation. The rotor has three blades manufactured from fiberglass-reinforced epoxy, mounted on the hub. The IBGS foundation consists of one approximately 10.2 ft. (3.1 m) diameter central caisson, the structural jacket, and three through-the-leg inward battered piles approximately 5.9 ft. (1.8 m) in diameter spaced approximately 95

1 The Environmental Assessment constitutes the Biological Assessment for the proposed action.

INACTIVE

ft. (29 m) apart.

A heavy-lift vessel supported by an 8-point anchoring systems would be used for the installation of the IBGS foundations. The setting of the anchor system would be performed with the assistance of both a survey tug and an anchor handling tug. The IBGS foundations and associated piles would be transported to the site on a transportation/material barge supported by tugs and would be moored alongside the heavy-lift installation vessel. Once the site had been made ready and the heavy lift vessel is secured and correctly positioned, the self-standing central caisson would be lifted into place from the transportation/material barge. The initial penetration of the caisson into the seafloor would be achieved under the weight of the 3.1 m diameter caisson pile itself. The caisson would then be driven into the seafloor by means of a hydraulic hammer to an approximate depth of approximately 98.4 ft. to 131.2 ft. (30 m to 40 m).

After the central caisson is installed, the IBGS jacket would be lifted from the transportation/materials barge and lowered onto the caisson and held approximately 30 ft. (9 m) above the seafloor. The initial 1.8 m diameter pile sections that would be used to secure the IBGS jacket to the seafloor would be inserted into the battered legs of the jacket and secured using pile grippers. Once the IBGS jacket is positioned and levelled, pile grips located within the sleeves would be released and the piles would be allowed to complete their initial penetration under their own weight. These would then each be driven until the top of the initial pile section reaches the top of the jacket let. Additional pile sections would then be connected and pile driving would continue. There are a total of three pile sections per battered leg at each IBGS foundation (6 total for the two WTGs). Design penetration depth is estimated to be approximately 164 ft. to 246 ft. (50 m to 75 m) and would require the use of a hydraulic hammer. Once pile installation is complete, the IBGS jacket would be checked for levelness and adjusted as necessary using jacks and pile grippers. Once level, the three piles would be grouted within the legs of the jacket. This would be repeated at both WTG locations. The anticipated time to install the two IBGS foundations is expected to be approximately three weeks, assuming no delays due to weather or other circumstances.

The installation of the WTGs would commence after the inter-array and export cables have been installed into the central caisson. The WTG components, including the three tower pieces, nacelle, and blades, would be transported to the VOWTAP site from their fabrication location in France or Central Europe aboard an ocean-going transport vessel. Once onsite, the WTGs would be installed using a jack-up high-lift vessel. The three tower sections would be the first components to be installed atop the foundations, followed by the nacelle and blades. Each lift requires special lifting equipment and guides to hold and support the placement of the tower pieces, nacelle, and blades without causing damage. Once the components are bolted sufficiently by the internal bolting crew, the lifting equipment would be disengaged and final bolting and equipment hook-up would be conducted. Total anticipated time for installing the two WTGs is 3 weeks, assuming a 24-hour work window and no delays due to weather or other circumstances.

INACTIVE

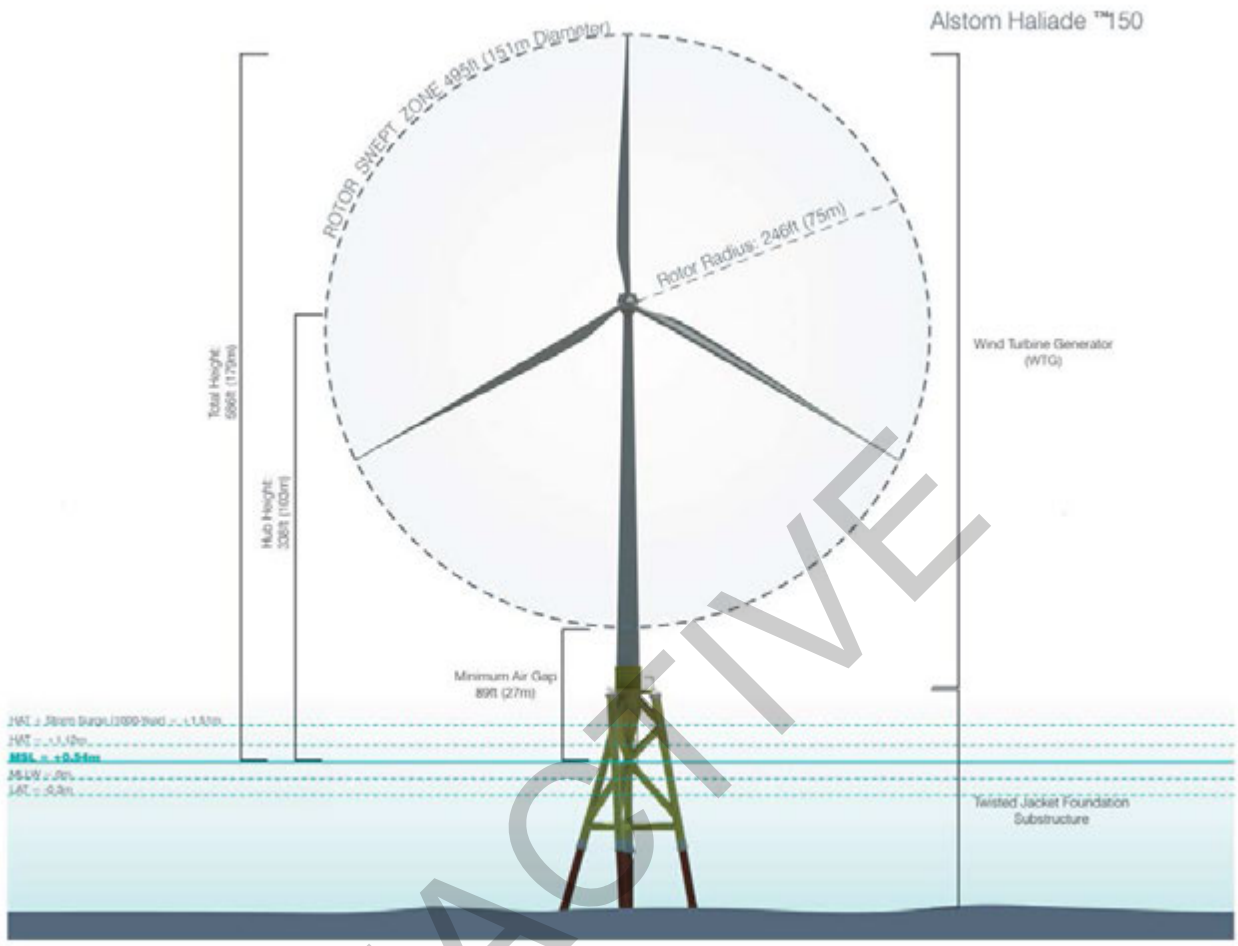

Figure 1: Conceptual Rendering of the WTG

INACTIVE

3.2 Offshore Cable Installation

Dominion's proposed method for installing the submarine cable is by jet plow and/or ROV jet trencher and a DP cable-lay vessel. To achieve the required minimum burial depth of 3.3 ft. (1 m) along the inter-array cable and 6.6 ft. (2 m) along the export cable, jet plow equipment uses pressurized sea water from water pump systems on board the cable laying vessel to fluidize sediments. The jet plow device is typically fitted with hydraulic pressure nozzles that create a direct downward and backward "swept flow" force inside the trench. This provides a down and back flow of re-suspended sediments within the trench, thereby "fluidizing" the in situ sediment column as it progresses along the submarine cable route such that the submarine cable settles into the trench under its own weight to the planned depth of the burial. A skid/pontoon-mounted jet plow, towed by the cable-laying barge, is proposed for the submarine installation. This jet plow has no propulsion of its own. The cable system is deployed from the vessel to the funnel of the jet plow device. The jet plow blade is lowered onto the seabed, pump systems are initiated, and the jet plow progresses along the cable route, creating a fluidized sediment trench approximately 4 to 6 feet wide (top width) to a depth of 8 feet below the present bottom into

which the cable system settles through its own weight. The jet plow does not create an open trench of these dimensions but rather fluidizes the sediment with enough injected water that the cable can settle into the "soupy" sediments to a minimum depth of 6 feet below the bottom.

Prior to the installation of the submarine cables, Dominion would complete route clearance and pre-lay grapnel activities to identify and remove, as appropriate, any obstructions within the proposed 200 ft. (61 m) wide cable construction corridors. During the grapnel runs, a vessel drags a hook or series of hooks along the bottom of the cable route to ensure that there are no obstructions. Along the portion of the export cable route that crosses the military live fire zone, Dominion may also elect to conduct a detailed pre-construction unexploded ordnance (UXO) survey; however, at this time, BOEM and Dominion do not have a UXO survey plan. BOEM is currently developing UXO study methodologies to determine what is necessary along the U.S. east coast. Submission of a UXO survey plan is a condition necessary for approval of the Research Activities Plan (RAP); however, BOEM stated that the UXO survey is a pre-construction activity and not considered to be part of this proposed action. BOEM considers the UXO survey to be a type of shallow hazard assessment that is within the scope of a previously programmatic consultation with BOEM on Geological and Geophysical activities in the Mid- and South Atlantic Regions ("Atlantic G&G BiOp"), which includes this Opinion's action area off the coast of Virginia. Additional information regarding the analysis of the effects of the shallow hazard surveys on listed species that occur in the action area is included in the 2013 Biological Opinion for the Programmatic Geological and Geophysical Activities in the Mid-and South Atlantic Planning Areas from 2013 to 2020, which can be found by linking to the following website: http://www.boem.gov/Final-Biological-Opinion-19-July-2013/. While the Atlantic G&G BiOp does reference shallow hazard surveys, it does not analyze the impacts to listed species or habitat of clearing a cable path of UXOs. Because information is not available to us in this consultation on whether and how the VOWTAP cable path would be cleared of any UXOs, this Biological Opinion does not analyze potential impacts of that activity. If any take were to occur as a result of clearing the cable path of UXOs, it would not be exempted by this Opinion.

Installation of both the export cable and inter-array cable would occur in one continuous run to avoid the need for offshore splicing of the cable. Export cable installation would be initiated at the proposed cable landfall location at Camp Pendleton Beach and proceed towards the southern WTG. At the export cable landfall site, the cable installation vessel would approach the pre-installed offshore conduit as close as navigable during high tide. The cable would then be reeled off the vessel using cable floats and a supporting work boat. The cable would then be pulled through the conduit by the use of a pull in/guide wire and brought onshore to its interconnection point at the switch cabinet. The installation of the inter-array cable would be initiated upon completion of the export cable and would commence at the southern WTG.

Dominion anticipates installation of the marine cables would occur between the months of May and June. The installation of the inter-array cable is expected to take two weeks to complete. The export cable would require approximately 4 weeks to install, assuming a 24-hour work window and no delays due to weather or other circumstances. Upon completion of the cable laying activities, Dominion would conduct post-lay surveys using vessels equipped with sidescan and

INACTIVE

multibeam sonar to verify both cable buried depth and location. Post-lay surveys would be conducted from the cable installation vessel using an ROV or burial assessment sled. Results of this survey would determine the need for additional cable protection along the submarine cable routes.

Table 1: Project Construction Schedule

Activity	Anticipated Timeframe	Duration b/ (Weeks)
Interconnection Station Installation c/	April through June	8
Onshore Interconnection Cable and Switch Cabinet installation d/	February through April	8
Export Cable Landfall Construction (including Offshore HDD) e/	March through April	11
IBGS Foundation Installation and Pile Driving f/	May	3
Export Cable Installation	May through June	4
Inter-Array Cable Installation g/	June	2
WTG installation	June through July	3 h/
Commissioning	August through September	5

a/ Schedule does not account for weather delays.
b/ Onshore construction activities assume a 5-day work week; offshore construction activities assume a 7-day work week. c/ Includes site preparation, equipment installation, and commissioning.
d/ Includes site preparation of onshore HDD Work Area, HDD of Rifle Range Road, HDD of Gate 10 access road, and Switch Cabinet installation. e/ Includes HDD and offshore conduit installation, assumes 4 weeks for drilling and reaming.
f/ Includes 14 days of pile driving.
g/ Includes 3 days for cable installation and 8 days for internal electrical connections.
h/ Includes 15 days with the high-lift vessel and 5 days for final bolting and hook-up using a crew boat only.

INACTIVE

3.3 Operation and Maintenance

The VOWTAP has been designed to be operated remotely with minimal day-to-day supervisory input throughout its 30-year lifespan; however, routine maintenance would occur at the WTG site once it becomes operational.

Inspections of the foundations would occur on an annual basis (unless accidental damage has occurred) and would be initiated no later than 12 months after the Project's commissioning. Inspections would typically be carried out during periods of low tide from a dedicated service vessel. Visual inspections of the foundations would include the assessment of the general condition of the foundation coating, including the presence of any rust-staining and/or color variations and any dents, abrasions and/or scars to steelwork; and the type and thickness of marine growth. The visual coating inspection will be carried out at six month intervals for the first year and at 12 month intervals thereafter. A visual inspection of the sub-structure below the water level would also be carried out by a diver or ROV. ROV surveys would be carried out after the first six months of operation and then every two years thereafter. The cathodic protection system, which prevents corrosion, would be inspected to verify functionality within six months of the foundation installation. Subsequent scheduled surveys will be carried out every two years.

Monitoring would be conducted to ensure that design scour depth is not exceeded at the seabed. An initial local scour survey would be carried out within six months of commissioning. Subsequent scheduled surveys would be carried out at intervals of 1 year, 2 years, 5 years and 10 years after commissioning or after a major storm event. Monitoring would be carried out by multibeam sonar soundings. Should scour holes develop within 10 percent of the local scour

design values, additional monitoring and/or mitigation would be carried out. Mitigation measures may include the infilling of the scour hole with an appropriate crushed rock fill, or the use of frond mats or other proven systems to minimize/reverse future scour. The need, type, and method for installing scour protection would be determined in consultation and coordination with relevant jurisdictional agencies prior to deployment.

Inspection and maintenance of major bolted connections such as fenders and platforms would be carried out at intervals of one year, two years, five years, and 10 years after commissioning. All ladders, fall arrest and safety systems, fenders, platforms, handrails, and lifting and other equipment would be inspected and maintained on a 6- to 12-month interval.

The WTGs would be maintained in accordance with a dedicated maintenance plan. It is anticipated that each WTG would require approximately 240 man hours of planned preventative maintenance per WTG per year, which equates to a team of four to six people over an average period of one week per WTG. Standard maintenance activities would include inspection of safety systems and equipment, high voltage and low voltage elements, lubrication of WTG components, sensor operation, torque of the structural bolts as well as the replacement of filters and consumables. Preventative maintenance activities would be planned for periods of low wind and good weather (typically corresponding to the spring and summer seasons) during daylight hours. The WTGs would remain operational at night between work periods of the maintenance crews. These activities would not require large vessels and only standard crew transfer would be used.

The inter-array cable and export cable have no maintenance needs unless a fault or failure occurs. Cable failures are only anticipated as a result of damage from outside influences, such as boat anchors. However, Dominion would conduct a sonar survey along the entirety of the cable routes at intervals of six months and one year after installation. Thereafter, survey frequency would be reduced to every two years or after a major storm event. Surveys of the cables would be conducted in coordination with the scour surveys at the foundations.

INACTIVE

3.4 Decommissioning

At the end of the VOWTAP's operational life, the project would be decommissioned. Decommissioning would consist of the same general sequence as construction, but in the reverse order.

In preparation for decommissioning, Dominion would conduct a bathymetric survey to define the datum to which the foundations would be removed below the seafloor. In addition, all cables and connections would be uncoupled or cut. Oil and other fluids would be secured and loose items would either be removed or secured to prevent spillages and to increase the safety of the operation. Once these activities have been completed, the WTGs would be deconstructed using a heavy-lift vessel in the reverse order as construction (blades, nacelle, then tower). The foundation would then be cut to a minimum depth of approximately 3.3 ft. (1 m) below the surveyed seafloor level using either an internal or external cutting system. Once cut, each foundation would be removed and transported to shore where the steel will be re-used or recycled. The inter-array and export cables would either be removed using a similar jet plow

and/or ROV jet trencher technique to installation and re-used or cut below the seafloor and left in place. The onshore interconnection cable, fiber optic cable, and other equipment would be disconnected, dismantled, and recycled.

Any decision by Dominion to cease operations and to decommission and remove the proposed action's components would require consultation with BOEM. BOEM would then consult with the FWS and NMFS to determine if reinitiation of section 7 consultation was required based on any decommissioning plans. If the entire proposed action ceases to operate for a period of time of 18 months or more, and during that time the owners have made no good-faith effort to restart operation, upgrading or decommissioning, the proposed action may be determined to be inoperative and decommissioning instruments may be accessed by BOEM to initiate decommissioning activities.

It is anticipated that equipment and vessels similar to those used during installation would be used for decommissioning. For offshore work, this would include a jet plow, crane barges, jack up barges, tugs, crew boats and specialty vessels such as cable laying vessels. An onshore disposal and recycling facility would be used to handle the materials removed from the project site.

3.5 Mitigation Measures

BOEM and Dominion have agreed to implement the following mitigation measures to reduce the exposure of ESA-listed species to elevated levels of underwater noise and minimize the potential for vessel collisions during the construction of the VOWTAP.

3.5.1 Exclusion and Monitoring Zones

Exclusion and monitoring zones will be established around acoustically active project components (i.e., pile driving and DP thruster use for cable lay operations). These zones will be established to monitor for ESA listed species of sea turtles and whales that may enter the project area and to adjust project operations accordingly to prevent exposure of these animals to potentially injurious levels of underwater noise. Exclusion and monitoring zones are not being established for Atlantic sturgeon because this species occurs only under the water surface and visual observers will not be able to detect the presence of Atlantic sturgeon in the project area and no remote sensing technology that could detect Atlantic sturgeon is feasible for deployment in the area.

An exclusion zone will be established based on the estimated distances to the underwater noise levels believed to result in injury to marine mammals (i.e., 180 dB re 1 μPa RMS (180 dB_{RMS}); NMFS 1995; Southall *et al.* 2007).[2] A monitoring zone, extending further from the sound source than the exclusion zone, will be established based on the estimated distance to the underwater noise level believed to result in behavioral disturbance (i.e., 160 dB re 1 μPa RMS (160 dB_{RMS};

[2] The exclusion and monitoring zones that will be established are applicable to sea turtles as well. Sea turtle underwater acoustic injury and behavioral thresholds are believed to occur at 207 dB_{RMS} and 166 dB_{RMS}, respectively. As the marine mammal injury and behavioral disturbance thresholds encompass the sea turtle thresholds, the exclusion and monitoring zones to be established by Dominion will also be inclusive of the sea turtle injury and behavioral disturbance thresholds and therefore, protective of these species.

INACTIVE

impulsive noise) or 120 dB re 1 μPa RMS (120 dB_{RMS}; non-impulsive); Malme *et al.* 1983, 1984; Richardson *et al.* 1990,1995,1986; Southall *et al.* 2007; NMFS 1995; Tyack 1998).

Noise analysis performed by TetraTech for Dominion has indicated that DP vessel thruster use will produce sound levels of 177 dB_{RMS} extending no further than 1 meter (m) from the source (TetraTech 2014). For DP vessel thruster use, Dominion will establish a monitoring zone equivalent to the size of the predicted 160 dB_{RMS} isopleth, not the 120 dB_{RMS} isopleth. This is because the distance to the 120 dB_{RMS} isopleth will result in zones too large to effectively monitor (i.e., 1.4 km to 3.2 km for DP vessels).

Exclusion and/or monitoring zones established for impact pile driving and DP vessel thruster use are as follows:

- ***Impact Pile Driving of IBGS Foundations***- Prior to the onset of pile driving, when the impact hammer is in use, an initial 1,000-meter radius exclusion zone will be established around each pile. This distance is based on previous reports to BOEM on modeled areas of ensonification to where the 180 dB_{RMS} isopleth extends. The modeling methodologies were presented to and accepted by us in a meeting held on October 31, 2013. Dominion will follow ramp up and shut down procedures in accordance with these monitoring zones (see below for further details).

- ***DP Vessel during Cable Installation*** – DP vessel use during cable installation will not produce sound levels at 180 dBRMS beyond 1 m from the source (TetraTech 2014) and thus, an exclusion zone will not be established. A monitoring zone, based on the extent to the 160 dBRMS isopleth, will be established around the DP vessel. The monitoring zone will extend an estimated 5 m from the source (i.e., DP vessel)[3]. All marine mammal and sea turtle sightings, including those beyond the 160 dBRMS isopleth will be recorded.

Field verification of both the monitoring and exclusion zones will be conducted to determine whether the proposed preliminary zones are adequate to encompass the 180 and 160 dBRMS isopleths. Field verification of these zones will be conducted as follows for activities involving pile driving or DP thruster:

- Impact Pile Driving of IBGS Foundations – Field verification of the initial 1,000 meter radius exclusion zone will be conducted when commencing the installation of each foundation requiring pile driving. Acoustic measurements will include the driving of the last half (deepest pile segment) for any given open-water pile and will include measurements from two reference locations at two water depths (a depth at mid-water

INACTIVE

[3] NMFS estimated the extent to the 160 dBRMS isopleth. NMFS estimated using the Practical Spreading Loss Model; R2=R1*10 ((measured or calculated sound level-Noise Threshold)/15) (Bastasch *et al.* 2008; Stadler and Woodbury 2009), where: R2= the distance (in meters) to the threshold; R1=distance of the measured or calculated sound level. For our calculations, R1=the source level for DP thruster use (i.e., 180 dB_{RMS}); Sound level (i.e., RMS, cSEL, peak)= noise level measured or calculated at distance R1; and Noise Threshold= depending on species of interest, NMFS thresholds for potential injury or behavioral response.

and a depth at approximately 1 meter above the seafloor). If the field measurements determine that the actual distance to the 180 dBRMS threshold is less than or extend beyond the proposed exclusion zone radius, a new zone(s) will be established accordingly. BOEM and NMFS will be notified within 24 hours whenever any new exclusion and/or monitoring zone are established by Dominion that extends beyond the initially proposed radii. Implementation of the revised zone(s) smaller than the proposed radii will be contingent upon BOEM and NMFS review and approval. In the event that a smaller zone(s) is determined to be appropriate, Dominion will continue to use the originally proposed zone until agency approval is given.

- ***DP Vessel during Cable Installation*** – At the commencement of cable laying operations using DP thrusters, field verification of the preliminary 5 meter radius monitoring zone (i.e., that the 160 dB_{RMS} isopleth does not extend beyond 5 meters) will be performed using acoustic measurements from two reference locations at two water depths (a depth at mid-water and a depth at approximately 1 meter above the seafloor). As necessary, the monitoring zone will be modified and implemented as described for pile driving).

3.5.2 Protected Species Observers

All observations for whales and sea turtles in the exclusion and monitoring zones will be performed by NMFS approved protected species observers (PSO). Observer qualifications will include direct field experience on a marine mammal/sea turtle observation vessel and/or aerial surveys in the Atlantic Ocean/Gulf of Mexico. It is anticipated a minimum of two PSOs will be stationed aboard each noise producing construction support vessel (e.g., derrick barge, jack-up barge, and cable lay vessel). Given the small size of the exclusion zones, the observers will be able to fully monitor the area and detect any marine mammals or sea turtles in the area and therefore ensure no work occurs while they are present in the exclusion zone. Observers in the monitoring zone are not likely to be able to detect every marine mammal or sea turtle that may be present given the larger size of these zones. To increase the potential for detection, given the distance of the monitoring zone associated with the impact pile driving, at least two additional PSOs will be stationed aboard an observation vessel dedicated to patrolling the monitoring zone while continuously searching for the presence of ESA listed species (i.e., whales and sea turtles; in the offshore marine environment, visual surface detection of Atlantic sturgeon is not feasible). In addition to a dedicated observation vessel, Dominion is also considering the use of aerial based observations of the established monitoring zone for impact pile driving during construction activities. Aerial-based platforms would be required to observe the regulations found at 50 CFR 224.103 that implement a 500 yard approach limit to right whales. Each PSO will monitor 360 degrees of the field of vision. Each PSO will follow the specified monitoring period for each of the following construction activities:

- ***Impact Pile Driving of IBGS Foundations*** – The PSOs will begin observation of the exclusion zone for at least 60 minutes prior to the soft start of impact pile driving (see below for further details). Use of pile driving equipment will not begin until the associated exclusion zone is clear of all ESA listed whales and sea turtles for at least 60 minutes. Initial monitoring of the exclusion zone prior to soft start will be conducted with the assistance of night vision equipment to account for dark conditions at or just prior to

INACTIVE

dawn. Observation of the exclusion zone will continue throughout the construction activity and will end approximately 30 minutes after use of noise-producing equipment stops operation.

- ***DP Vessel during Cable Installation*** – PSOs stationed on the DP vessel will begin observation of the monitoring zone as the vessel initially leaves the dock. Observations of the monitoring zone will continue throughout the construction activity and will end after the DP vessel has returned to dock.

For both construction activities (pile driving, DP thruster use during cable installation) PSOs, using binoculars, will estimate distances to whales and sea turtles either visually, using laser range finders, or by using reticle binoculars during daylight hours. It is important to note that all pile driving activity will occur only during daylight hours. As cable-laying activities will operate 24 hours a day, during night operations, night-vision binoculars will be used. If higher vantage points (greater than 25 feet) are available, distances can be measured using inclinometers. Position data will be recorded using hand-held or vessel global positioning system (GPS) units for each sighting, vessel position change, and any environmental change.

For monitoring established exclusion zones, each PSO stationed on or in proximity to the noise-producing vessel or location will scan the surrounding area for visual indication of whales and sea turtles that may enter the zones. Observations will take place from the highest available vantage point on the associated operational platform (e.g., support vessel, barge or tug; estimated to be over 20 or more feet above the waterline). General 360-degree scanning will occur during the monitoring periods, and target scanning by the PSO will occur when alerted of the presence of a whale or sea turtle.

Data on all observations will be recorded based on standard PSO collection requirements. This will include dates and locations of construction operations; time of observation, location and weather; details of whale and sea turtle sightings (e.g., species, age classification [if known], numbers, behavior); and details of any observed behavioral disturbances or injury/mortality. In addition, prior to initiation of construction work, all crew members on barges, tugs and support vessels, will undergo environmental training, a component of which will focus on the procedures for sighting and protection of whales and sea turtles. A briefing will also be conducted between the construction supervisors and crews, the PSOs, and Dominion. The purpose of the briefing will be to establish responsibilities of each party, define the chains of command, discuss communication procedures, provide an overview of monitoring purposes, and review operational procedures. The Dominion Construction Compliance Manager (or other authorized individual) will have the authority to stop or delay impact pile driving activities, if deemed necessary. New personnel will be briefed as they join the work in progress.

3.5.3 Ramp-up/Soft Start Procedures

A ramp-up (also known as a soft-start) will be used for noise producing construction equipment capable of adjusting energy levels (i.e., pile driving operations).[4] The ramp-up procedure for

[4] The DP vessel thrusters will be engaged from the time the vessel leaves the dock. Therefore, there is no opportunity to engage in a ramp up procedure.

INACTIVE

noise-producing equipment utilized during impact pile driving of the IBGS foundations is described below:

- ***Impact Pile Driving of the IBGS Foundations***: The ramp-up procedure for noise-producing equipment utilized during impact pile driving of the IBGS foundations will not be initiated if the exclusion zone cannot be adequately monitored (i.e., obscured by fog, inclement weather, poor lighting conditions) for a 60-minute period. If a soft start has been initiated before the onset of inclement weather, activities may continue through these periods if deemed necessary to ensure the safety and integrity of the Project. A ramp-up will be used at the beginning of each pile installation during impact pile driving in order to provide additional protection to Atlantic sturgeon, whales and sea turtles near the Project Area by allowing them to vacate the area prior to the commencement of pile-driving activities at full power. The ramp-up procedures require an initial set of 3 strikes from the impact hammer at 40 percent energy with a one minute waiting period between subsequent 3-strike sets. Appendix M of the RAP includes reports from other pile driving studies conducted by Dominion. According to these reports, for 1-2 m piles, RMS90% source levels range from 166-172 dB_{RMS} and for 2-4 m piles RMS90% range from 171-179 dB_{RMS}. By applying principles of underwater acoustics, we expect that at 50% power, sound levels would be at least 3-4 dB lower than the sound level at full power and because the ramp ups would be at 40% the sound levels would be even lower.

3.5.4 Shut-Down Procedures

The exclusion zone around the noise-producing activities (impact pile driving and DP thruster use during cable installation) will be monitored, as previously described, by PSOs for the presence of whales and sea turtles before, during and after any noise-producing activity. PSOs will work in coordination with Dominion's Construction Compliance Manager (or other authorized individual) to stop or delay any construction activity, if deemed necessary. The following outlines the shut-down procedures:

- ***Impact Pile Driving of IBGS Foundations*** – For impact pile driving, from an engineering standpoint, any significant stoppage of driving progress will allow time for displaced sediments along the piling surface areas to consolidate and bind. Attempts to restart the driving of a stopped piling may be unsuccessful and create a situation where a piling is permanently bound in a partially driven position. In the event that a whale or sea turtle is observed within or approaching the exclulsion zone during impact pile driving, PSOs will immediately report the sighting to the on-site Resident Engineer (or other authorized individual). Upon this notification, as soon as it is safe to do so, impact piling operations will be halted. Ramp-up procedures for impact pile driving may be initiated when PSOs report that the zone has remained clear of whales and/or sea turtles for a minimum of 60 minutes since the last sighting.

- ***DP Vessel during Cable Installation*** – During cable installation a constant tension must be maintained to ensure the integrity of the cable. Any significant stoppage in vessel maneuverability during jet plow activities has the potential to result in significant damage to the cable. Therefore, during DP vessel operations if whales or sea turtles enter or

INACTIVE

approach the established exclusion zone, Dominion proposes to reduce DP thruster to the maximum extent possible, except under circumstances when ceasing DP thruster use would compromise safety (both human health and environmental) and/or the integrity of the project. Reducing thruster energy will effectively reduce the potential for exposure of whales and sea turtles to sound energy. Normal use may resume when PSOs report that the monitoring zone has remained clear of whales and/or sea turtles for a minimum of 30 minutes since last the sighting.

3.5.5 Time of Day Restrictions

Impact pile driving for IBGS foundation installation will occur during daylight hours starting approximately 30 minutes after dawn and ending 30 minutes prior to dusk unless a situation arises where ceasing the pile driving activity would compromise safety (both human health and environmental) and/or the integrity of the Project. If a soft-start has been initiated prior to the onset of inclement weather (e.g., fog, severe rain events), the pile driving of that segment may be completed. No new pile driving activities will be initiated until 30 minutes after dawn or after the inclement weather has passed. Cable installation will be conducted 24 hours per day. Night vision equipment will be used by PSOs to monitor the DP thruster monitoring zone.

3.5.6 Additional Temporal Restrictions

Impact pile driving activities will not occur from November 1 to April 30 or during the active period of a Dynamic Management Area (DMA) if the pile driving location is within the boundaries of the DMA or within 1 km of the boundaries of the DMA.

3.5.7 Reporting

Dominion will provide the following reports during construction activities:

- Dominion will contact BOEM and us at least 24 hours prior to the commencement of construction activities and again within 24 hours of the completion of the activity.

- Dominion will contact BOEM and us within 24 hours of establishing any exclusion zone. Within 7 days of establishing the exclusion zone, Dominion will provide a report to BOEM and us detailing the field-verification measurements. This report will include the following information: a detailed account of the levels, durations, and spectral characteristics of the pile driving sounds, DP thruster use, and the peak, RMS, and energy levels of the sound pulses and their durations as a function of distance, water depth, and tidal cycle.

- Dominion must notify BOEM and us within 24 hours of receiving any field monitoring results which indicate that the exclusion zone should be modified (i.e., due to in-field sound monitoring suggesting that model results were too big or too small). No changes will be made to the exclusion or monitoring zones without written (e-mail) approval from us and BOEM.

- Any observations of ESA-listed species (marine mammals, sea turtles, and Atlantic sturgeon) must be reported to BOEM and us within 48 hours of observation. Any

INACTIVE

observed behavioral reactions (e.g., animals departing the area) or injury or mortality to any marine mammals, Atlantic sturgeon, or sea turtles must be reported to BOEM and us within 24 hours of observation.

- A final technical report will be provided to BOEM and us within 120 days after completion of the construction activities. This report must: provide full documentation of methods and monitoring protocols (including verification of the sound levels actually produced within the exclusion and monitoring zones), summarize the data recorded during monitoring; and, compare these values to the estimates of listed marine mammals and sea turtles that were expected to be exposed to disturbing levels of noise during construction activities; and provide an interpretation of the results and effectiveness of all monitoring tasks.

3.5.8 Strike Avoidance

All vessels associated with the construction, operation, maintenance and repair, and decommissioning of the VOWTAP will adhere to our guidelines for marine mammal ship strike avoidance (see http://www.nmfs.noaa.gov/pr/pdfs/education/viewing_northeast.pdf), including maintaining a distance of at least 500 yards from right whales, at least 100 feet from all other whales, and having dedicated lookouts and/or protected species observers posted on all vessels who will communicate with the captain to ensure that all measures to avoid whales are taken.

3.6 Action Area

The action area is defined in 50 CFR 402.02 as "all areas to be affected directly or indirectly by the Federal action and not merely the immediate area involved in the action." The action area includes the footprint of the foundations where the WTGs would be installed, the submarine cable route, the route between the staging and operations areas in Virginia Beach, Norfolk, and Newport News, Virginia and the project site, as well as the underwater area where effects of the project (i.e., increases in suspended sediment and underwater noise) would be experienced. Based on the distance from the source to where sound attenuates to $160dB_{RMS}$ re 1μ Pa, impact pile driving will ensonify an area of 162.2 km^2 when the 600 kJ hammer is in use and 467.6 km^2 when the 1,000kJ hammer is in use over the course of 14 days (assumes 7 days of pile driving for each of the IBGS foundations). The action are also includes the area ensonified when Directional Positioning (DP) thrusters are used during the installation of the export and inter-array cables, which generate continuous sound that attenuates to 120 dB re 1uPa RMS approximately 3.2 km from the source along the 24 mile cable route. In addition, the action area includes the vessel transit paths for all vessel traffic associated with the project, including the waters to be transited by staging and service vessels during construction and throughout the life of the project and the route from the point of entry into the US EEZ to the VOWTAP site followed by the ocean-going transport vessel carrying the WTG components.

Water depths within the Mid-Atlantic Bight range from 1 to 85 feet. Depths on the site where the WTGs would be installed range from 78 feet to 85 feet. Along the submarine cable corridor, water depths vary from 0 to 85 ft.

INACTIVE

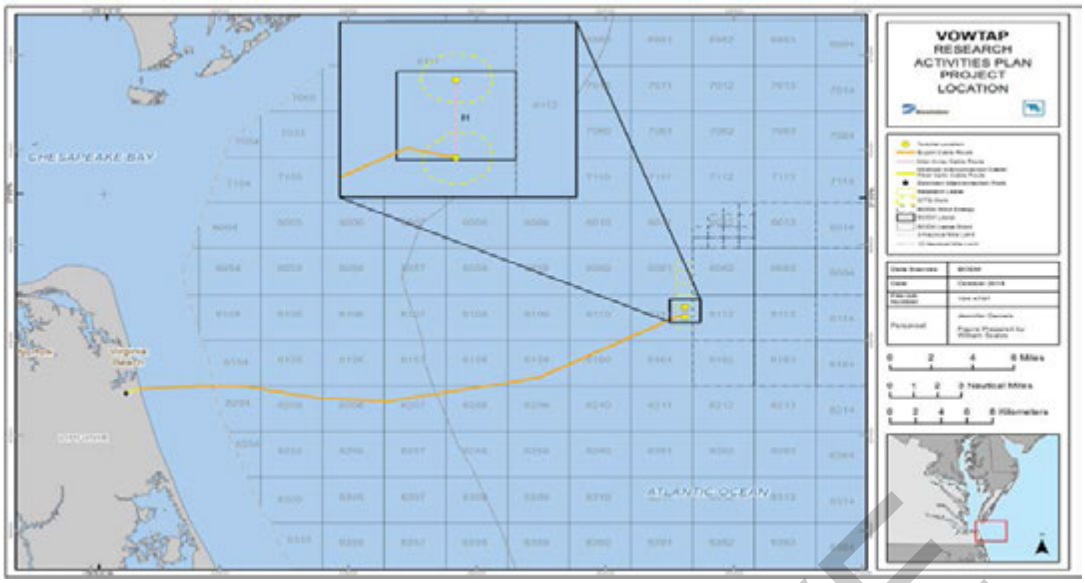

Figure 2: VOWTAP site location

4.0 STATUS OF AFFECTED SPECIES

4.1 Status of Species that are not Affected by the Proposed Action

We have determined that the action being considered in this Opinion will not affect shortnose sturgeon (*Acipenser brevirostrum*), hawksbill sea turtles (*Eretmochelys imbricata*), sei whales (*Balaenoptera borealis*), blue whales (*Balaenoptera musculus*), or sperm whales (*Physeter macrocephalus*), all of which are listed as threatened or endangered species under the ESA. Thus, these species will not be considered in this Opinion. The following is NMFS' rationale for these determinations.

Shortnose sturgeon are benthic fish that mainly occupy the deep channel sections of large rivers. They can be found in rivers along the western Atlantic coast from St. Johns River, Florida (possibly extirpated from this system) to the Saint John River in New Brunswick, Canada. Shortnose sturgeon have been described as anadromous, but for some shortnose sturgeon populations that rarely leave their natal river, freshwater amphidromous may be a better description (Kieffer and Kynard, 1993). A freshwater amphidromous species is defined as a species that spawns and remains in freshwater for most of its life cycle but spends some time in saline water. Most researchers previously believed that coastal movements were rare (Dadswell, 1984; NMFS 1998) and that shortnose sturgeon seldom ventured beyond their natal rivers. However, there is conclusive evidence that shortnose sturgeon make coastal movements to adjacent rivers from both tagging data and genetic analysis; however, these migrations are not the significant marine migrations seen in Atlantic sturgeon. Telemetry data and genetic analyses have demonstrated that inter-riverine movements of shortnose sturgeon may be relatively common in some areas (e.g. Maine Rivers based on Fernandes 2008; Southeast Rivers based on J. Fleming, GADNR, pers. comm. 2008; and T. King, USGS, pers. comm. 2009), but these rivers are outside of the action area. At the geographic center of the shortnose sturgeon range, there is

INACTIVE

a 400 km stretch of river with no known populations occurring from the Delaware River, New Jersey to Cape Fear River, North Carolina (Kynard 1997). The shortnose sturgeon that are known to occur in the Chesapeake Bay may be transients from the Delaware River via the Chesapeake and Delaware Canal (Skjeveland *et al*., 2000; Welsh *et al*., 2002) or remants of a population in the Potomac River and not the result of regular coastal migrations. Based on the distribution of shortnose sturgeon populations, the low expected rate of migrations outside of natal rivers, and preference for shallow waters, the proposed action will have no effect on shortnose sturgeon. Because of this, we determined there will be no effect to shortnose sturgeon from this proposed action.

The hawksbill turtle is uncommon in the waters of the continental United States. Hawksbills prefer coral reefs, such as those found in the Caribbean and Central America. Hawksbills feed primarily on a wide variety of sponges but also consume bryozoans, coelenterates, and mollusks. The Culebra Archipelago of Puerto Rico contains especially important foraging habitat for hawksbills. Nesting areas in the western North Atlantic include Puerto Rico and the Virgin Islands. There are accounts of hawksbills in South Florida and individuals have been sighted along the East Coast as far north as Massachusetts, although sightings north of Florida are rare. Hawksbills occasionally have been found stranded as far north as Cape Cod, Massachusetts, but many of these strandings were observed after hurricanes or offshore storms. Since the proposed action does not occur in waters that are typically used by hawksbill sea turtles, VOWTAP will not affect this turtle species. Because of this, we determined there will be no effect to hawksbill sea turtles.

Sei whales do not regularly occur in the Mid-Atlantic waters of the U.S. Exclusive Economic Zone (EEZ) (Waring *et al.* 2012). In the North Atlantic, sei whales are most frequently sighted in the Gulf of Maine and Georges Bank (Waring *et al.* 2012) during spring and summer. No sei whales were observed during the Cetacean and Turtle Assessment Program (CeTAP) surveys of the Mid-Atlantic areas of the outer continental shelf (CeTAP 1982). Calving for the species occurs in low latitude waters outside of the area where the proposed action's effects will occur. Sei whales feed on euphausiids and copepods (Flinn 2002), which are too small to be affected by the proposed action. Given that the species does not occur in the area where the VOWTAP activities' effects occur, and given that the activities associated with the VOWTAP will not affect the availability of sei whale prey or areas where calving and nursing of young occurs, we have determined that the proposed action will have no effect on sei whales.

Blue whales do not regularly occur in the Atlantic waters of the U.S. Exclusive Economic Zone (EEZ) (Waring *et al.* 2010). In the North Atlantic, blue whales are most frequently sighted in the St. Lawrence from April to January (Sears 2002). No blue whales were observed during the Cetacean and Turtle Assessment Program (CeTAP) surveys of the Mid- and North Atlantic areas of the outer continental shelf (CeTAP 1982). Calving for the species occurs in low latitude waters outside of the area where the proposed action's effects will occur. Blue whales feed on euphausiids (krill) (Sears 2002), which are too small to be affected by the proposed action. Given that the species does not occur in the area where the VOWTAP activities' effects occur, and given that the activities associated with the VOWTAP will not affect the availability of blue whale prey or areas where calving and nursing of young occurs, we have determined that the

INACTIVE

proposed action will have no effect on blue whales.

Sperm whales do regularly occur in waters of the U.S. EEZ in the Atlantic Ocean. However, sperm whales are generally found on the continental shelf edge, over the continental slope, and into mid-ocean regions (Waring *et al.* 2007). In contrast, the action area for the VOWTAP occurs in continental shelf waters. The average depth of sperm whale sightings observed during the CeTAP surveys was 1,792 meters (CeTAP 1982). Female sperm whales and young males almost always inhabit waters deeper than 1,000 meters and at latitudes less than 40° N (Whitehead 2002). Sperm whales feed on larger organisms that inhabit the deeper ocean regions (Whitehead 2002). Calving for the species occurs in low latitude waters outside of the area where the effects of activities associated with the VOWTAP will occur. Given that sperm whales do not occur in the area (based on water depth), and given that the activities associated with VOWTAP will not affect the availability of sperm whale prey or areas where calving and nursing of young occurs, we have determined that the proposed action will have no effect on sperm whales.

4.2 Status of Listed Species in the Action Area that may be Affected by the Proposed Action

We have determined that the action being considered in this Opinion may affect the following endangered or threatened species under our jurisdiction:

Cetaceans

North Atlantic Right whale (*Eubalaena glacialis*)	Endangered
Humpback whale (*Megaptera novaeangliae*)	Endangered[5]
Fin whale (*Balaenoptera physalus*)	Endangered

Sea Turtles

Loggerhead sea turtle – NWA DPS[6] (*Caretta caretta*)	Threatened
Leatherback sea turtle (*Dermochelys coriacea*)	Endangered
Kemp's ridley sea turtle (*Lepidochelys kempii*)	Endangered
Green sea turtle (*Chelonia mydas*)	Endangered[7]

Atlantic Sturgeon (*Acipenser oxyrinchus oxyrinchus*)

Gulf of Maine DPS	Threatened
New York Bight DPS	Endangered
Chesapeake Bay DPS	Endangered
South Atlantic DPS	Endangered
Carolina DPS	Endangered

5 On April 21, 2015 we published a proposed rule (80 FR 22303) to change the ESA listing of the humpback whale. After an extensive scientific status review, we identified 14 distinct population segments of humpback whales. For those populations that spend time in U.S. waters, the Marine Mammal Protection Act requirements are sufficient.

6 NWA DPS = Northwest Atlantic DPS, the only loggerhead DPS expected to occur in the action area

7 Green sea turtles in U.S. waters are listed as threatened except for the Florida breeding population, which is listed as endangered. Due to the inability to distinguish between these populations away from the nesting beach, green sea turtles are considered endangered wherever they occur in U.S. waters. On March 23, 2015, we published a proposed rule (80 FR 15271) with USFWS to reclassify the status of green turtles by identifying 11 distinct population segments (DPSs) as either endangered or threatened. The DPS found in U.S. Atlantic waters, the North Atlantic DPS, is proposed as threatened.

INACTIVE

This section will focus on the status of the various species within the action area, summarizing information necessary to establish the environmental baseline and to assess the effects of the proposed action. Background information on the range-wide status of these species and a description of critical habitat can be found in a number of published documents including recent sea turtle status reviews and stock assessments(NMFS and USFWS 1995, USFWS 1997, TEWG 2000, NMFS SEFSC 2001), Recovery Plans for the humpback whale (NMFS 1991a), right whale (NMFS 2005), fin and sei whale (NMFS 1998a), loggerhead sea turtle (NMFS and USFWS 1991) and leatherback sea turtle (NMFS and USFWS 1992), and the marine mammal stock assessment reports (Waring *et al.* 2013).

4.2.1 Status of Large Whales

All of the cetacean species considered in this Opinion were once the subject of commercial whaling, which likely caused their initial decline. Commercial whaling for right whales along the U.S. Atlantic coast peaked in the 18th century, but right whales continued to be taken opportunistically along the coast and in other areas of the North Atlantic into the early 20th century (Kenney 2002). Worldwide, humpback whales were often the first species to be targeted and frequently hunted to commercial extinction (Clapham *et al.* 1999), meaning that their numbers had been reduced so low by commercial exploitation that it was no longer profitable to target the species. Wide-scale exploitation of the more offshore fin whale occurred later with the introduction of steam-powered vessels and harpoon gun technology (Perry *et al.* 1999). 1999). Fin whales were given total protection in the North Atlantic in 1987, with the exception of an aboriginal subsistence whaling hunt for Greenland (Gambell 1993, Caulfield 1993). Sei whales became the target of modern commercial whalers in the late 19th and early 20th centuries after populations of other whales, including right, humpback, fin, and blue, had already been depleted. The species continued to be exploited in Iceland until 1986, even though measures to stop whaling of sei whales had been enacted in the 1970s (Perry *et al.* 1999).. However, Iceland has increased its whaling activities in recent years and reported a catch of 136 whales in the 1988/89 and 1989/90 seasons (Perry *et al.* 1999), seven in 2006/07, and 273 in 2009/2010. In 2011 and 2012, Iceland temporarily suspended commercial whaling for fin whales due to decreased demand from Japan, but resumed in 2013. Today, the greatest known threats to these cetaceans are ship strikes and gear interactions, although the number of each species affected by these activities does vary.

INACTIVE

Information on the range-wide status of each species as it is listed under the ESA is included here to provide the reader with information on the status of each species. Additional background information on the range-wide status of these species can be found in a number of published documents, including recovery plans (NMFS 1991a, b; 2005a), the Marine Mammal Stock Assessment Reports (SAR) (e.g., Waring *et al.* 2013), status reviews (e.g., Conant *et al.* 2009), and other publications (e.g. Clapham *et al.* 1999; Perry *et al.* 1999; Best *et al.* 2001).

North Atlantic Right whales

Historically, right whales have occurred in all the world's oceans from temperate to subarctic latitudes (Perry *et al.* 1999). In both southern and northern hemispheres, they are observed at low latitudes and in nearshore waters where calving takes place in the winter months, and in higher latitude foraging grounds in the summer (Clapham *et al.* 1999; Perry *et al.* 1999).

The North Atlantic right whale (*Eubalaena glacialis*) has been listed as endangered under the Endangered Species Act (ESA) since 1973. It was originally listed as the "northern right whale" as endangered under the Endangered Species Conservation Act, the precursor to the ESA in June 1970. The species is also designated as depleted under the Marine Mammal Protection Act (MMPA).

In December 2006, we completed a comprehensive review of the status of right whales in the North Atlantic and North Pacific Oceans. Based on the findings from the status review, we concluded that right whales in the northern hemisphere exist as two species: North Atlantic right whale (*Eubalaena glacialis*) and the North Pacific right whale (*Eubalaena japonica*). We determined that each of the species is in danger of extinction throughout its range. In 2008, based on the status review, we listed the endangered northern right whale (*Eubalaena* species) as two separate endangered species: the North Atlantic right whale (*E. glacialis*) and North Pacific right whale (*E. japonica*) (73 FR 12024; March 6, 2008).

The International Whaling Commission (IWC) recognizes two right whale populations in the North Atlantic: a western and eastern population (IWC 1986). It is thought that the eastern population migrated along the coast from northern Europe to Northwest Africa. The current distribution and migration patterns of the eastern North Atlantic right whale population, if extant, are unknown. Sighting surveys from the eastern Atlantic Ocean suggest that right whales present in this region are rare (Best *et al.* 2001) and it is unclear whether a viable population in the eastern North Atlantic still exists (Brown 1986, NMFS 1991a). Photo-identification work has shown that some of the whales observed in the eastern Atlantic were previously identified as western Atlantic right whales (Kenney 2002). This Opinion will focus on the western North Atlantic right whale (*Eubalaena glacialis*) which occurs in the action area.

Habitat and Distribution

Western North Atlantic right whales generally occur from the Southeast U.S. to Canada (e.g., Bay of Fundy and Scotian Shelf) (Kenney 2002; Waring *et al.* 2009). Like other right whale species, they follow an annual pattern of migration between low latitude winter calving grounds and high latitude summer foraging grounds (Perry *et al.* 1999; Kenney 2002).

The distribution of right whales seems linked to the distribution of their principal zooplankton prey, calanoid copepods (Winn *et al.* 1986; NMFS 2005a; Baumgartner and Mate 2005; Waring *et al.* 2009). Right whales are most abundant in Cape Cod Bay between February and April (Hamilton and Mayo 1990; Schevill *et al.* 1986; Watkins and Schevill 1982) and in the Great South Channel in May and June (Kenney *et al.* 1986; Payne *et al.* 1990; Kenney *et al.* 1995; Kenney 2001) where they have been observed feeding predominantly on copepods of the genera *Calanus* and *Pseudocalanus* (Baumgartner and Mate 2005; Waring *et al.* 2009). Right whales also frequent Stellwagen Bank and Jeffrey's Ledge, as well as Canadian waters including the Bay of Fundy and Browns and Baccaro Banks in the summer through fall (Mitchell *et al.* 1986; Winn *et al.* 1986; Stone *et al.* 1990). The consistency with which right whales occur in such locations is relatively high, but these studies also highlight the high interannual variability in right whale use of some habitats. Calving is known to occur in the winter months in coastal

INACTIVE

waters off of Georgia and Florida (Kraus *et al.* 1988). Calves have also been sighted off the coast of North Carolina during winter months suggesting the calving grounds may extend as far north as Cape Fear. In the North Atlantic it appears that not all reproductively active females return to the calving grounds each year (Kraus *et al.*, 1986; Payne, 1986). Patrician *et al.* (2009) analyzed photographs of a right whale calf sighted in the Great South Channel in June of 2007 and determined the calf appeared too young to have been born in the known southern calving area. Although it is possible the female traveled south to New Jersey or Delaware to give birth, evidence suggests that calving in waters of the Northeastern U.S. is possible.

The location of some portion of the population during the winter months remains unknown (NMFS 2005a). However, recent aerial surveys conducted under the North Atlantic Right Whale Sighting Survey (NARWSS) program have indicated that some individuals may reside in the northern Gulf of Maine during the winter. In 2008, 2009, 2010, and 2011, right whales were sighted on Jeffreys and Cashes Ledges, Stellwagen Bank, and Jordan Basin during December to February (Khan *et al.* 2009, 2010, 2011, 2012). Results from winter surveys and passive acoustic studies suggest that animals may be dispersed in several areas including Cape Cod Bay (Brown *et al.* 2002) and offshore waters of the southeastern U.S. (Waring *et al.* 2012). On multiple days in December 2008, congregations of more than 40 individual right whales were observed in the Jordan Basin area of the Gulf of Maine, leading researchers to believe this may be a wintering ground (NOAA 2008). Telemetry data have shown lengthy and somewhat distant excursions into deep water off the continental shelf (Mate *et al.* 1997) as well as extensive movements over the continental shelf during the summer foraging period (Mate *et al.* 1992; Mate *et al.* 1997; Bowman 2003; Baumgartner and Mate 2005). Knowlton *et al.* (1992) reported several long-distance movements as far north as Newfoundland, the Labrador Basin, and southeast of Greenland; in addition, resightings of photographically identified individuals have been made off Iceland, arctic Norway, and in the old Cape Farewell whaling ground east of Greenland. The Norwegian sighting (September 1999) is one of only two sightings in the 20th century of a right whale in Norwegian waters, and the first since 1926. Together, these long-range matches indicate an extended range for at least some individuals and perhaps the existence of important habitat areas not presently well described. Similarly, records from the Gulf of Mexico (Moore and Clark 1963; Schmidly *et al.* 1972) represent either geographic anomalies or a more extensive historic range beyond the sole known calving and wintering ground in the southeastern United States. The frequency with which right whales occur in offshore waters in the southeastern United States remains unclear (Waring *et al.* 2012).

Abundance estimates and trends

An estimate of the pre-exploitation population size for the North Atlantic right whale is not available. As is the case with most wild animals, an exact count of North Atlantic right whales cannot be obtained. However, abundance can be reasonably estimated as a result of the extensive study of western North Atlantic right whale population. IWC participants from a 1999 workshop agreed to a minimum direct-count estimate of 263 right whales alive in 1996 and noted that the true population was unlikely to be much greater than this estimate (Best *et al.* 2001). Based on a census of individual whales using photo-identification techniques and an assumption of mortality for those whales not seen in seven years, a total of 299 right whales was estimated in 1998 (Kraus *et al.* 2001), and a review of the photo-ID recapture database on October 21, 2011

INACTIVE

indicated that 425 individually recognized whales were known to be alive during 2009 (Waring *et al.* 2013). Whales catalogued by this date included 20 of the 39 calves born during that year. Adding the 19 calves not yet catalogued brings the minimum number alive in 2009 to 444. This number represents a minimum population size. The minimum number alive population index for the years 1990-2009 suggests a positive and slowly accelerating trend in population size. These data reveal a significant increase in the number of catalogued whales with a geometric mean growth rate for the period of 2.6% (Waring *et al.* 2013).

A total of 316 right whale calves were born from 1993 to 2010 (Waring *et al.* 2012). The mean calf production for this 18-year period is estimated to be 17.5/year (Waring *et al.* 2012). Calving numbers have been variable, with large differences among years, including a second largest calving season in 2000/2001 with 31 right whale births (Waring *et al.* 2012). The three calving years (97/98; 98/99; 99/00) prior to this record year provided low recruitment levels with only 11 calves born. The 2000-2010 calving seasons were remarkably better with 31, 21, 19, 17, 28, 19, 23, 23, 39, and 19 births, respectively (Waring *et al.* 2012). However, the western North Atlantic stock has also continued to experience losses of calves, juveniles, and adults.

As is the case with other mammalian species, there is an interest in monitoring the number of females in this western North Atlantic right whale population since their numbers will affect the population trend (whether declining, increasing or stable). Kraus *et al.* (2007) reported that, as of 2005, 92 reproductively-active females had been identified, and Schick *et al.* (2009) estimated 97 breeding females. From 1983 to 2005, the number of new mothers recruited to the population (with an estimated age of 10 for the age of first calving), varied from 0-11 each year with no significant increase or decline over the period (Kraus *et al.* 2007). By 2005, 16 right whales had produced at least six calves each, and four cows had at least seven calves. Two of these cows were at an age that indicated a reproductive life span of at least 31 years (Kraus *et al.* 2007). As described above, the 2000/2001-2006/2007 calving seasons had relatively high calf production and have included several first time mothers (e.g., eight new mothers in 2000/2001). However, over the same time period, there have been continued losses to the western North Atlantic right whale population, including the death of mature females, as a result of anthropogenic mortality (like that described in Henry *et al.* 2011, below). Of the 12 serious injuries and mortalities in 2005-2009, at least six were adult females, three of which were carrying near-term fetuses and four of which were just starting to bear calves (Waring *et al.* 2011). Since the average lifetime calf production is 5.25 calves (Fujiwara and Caswell 2001), the deaths of these six females represent a loss of reproductive potential of as many as 32 animals. However, it is important to note that not all right whale mothers are equal with regards to calf production. Right whale #1158 had only one recorded calf over a 25-year period (Kraus *et al.* 2007). In contrast, one of the largest right whales on record, "Stumpy," as a prolific breeder, successfully rearing calves in 1980, 1987, 1990, 1993, and 1996 (Moore *et al.* 2007). Stumpy was killed in February 2004 of an apparent ship strike (NMFS 2006a). At the time of her death, she was estimated to be 30 years of age and carrying her sixth calf; the near-term fetus also died (NMFS 2006a).

Abundance estimates are an important part of assessing the status of the species. However, for section 7 purposes, the population trend (i.e., whether increasing or declining) provides better information for assessing the effects of a proposed action on the species. As described in

INACTIVE

previous Opinions, data collected in the 1990s suggested that right whales were experiencing a slow but steady recovery (Knowlton *et al.* 1994). However, Caswell *et al.* (1999) used photo-identification data and modeling to estimate survival and concluded that right whale survival decreased from 1980 to 1994. Modified versions of the Caswell *et al.* (1999) model as well as several other models were reviewed at the 1999 IWC workshop (Best *et al.* 2001). Despite differences in approach, all of the models indicated a decline in right whale survival in the 1990s with female survival particularly affected (Best *et al.* 2001). In 2002, NMFS NEFSC hosted a workshop to review right whale population models to examine: (1) potential bias in the models; and (2) changes in the subpopulation trend based on new information collected in the late 1990s (Clapham *et al.* 2002). Three different models were used to explore right whale survivability and to address potential sources of bias. Although biases were identified that could negatively affect the results, all three modeling techniques resulted in the same conclusion: survival has continued to decline and seems to be affecting females disproportionately (Clapham *et al.* 2002). Increased mortalities in 2004 and 2005 were cause for serious concern (Kraus *et. al* 2005). Calculations indicate that this increased mortality rate would reduce population growth by approximately 10% per year (Kraus *et. al* 2005), in conflict with the 2.6% positive trend from 1990-2009 noted above by Waring *et al.* (2013). Despite the preceding, examination of the minimum number alive population index calculated from the individual sightings database for the years 1990-2009 suggest a positive and slowly accelerating trend in population size (Waring *et al.* 2013). These data reveal a significant increase in the number of catalogued right whales alive during this period (Waring *et al.* 2013). Recently, NMFS NEFSC developed a population viability analysis (PVA) to examine the influence of anthropogenic mortality reduction on the recovery prospects for the species (Pace, unpublished). The PVA evaluated how the populations would fare without entanglement mortalities as compared to the status quo. Only two of 1,000 projections (with the status quo simulation) ended with a smaller total population size than they started, and no projections resulted in extinction. As described above, the mean growth rate estimated in the latest stock assessment report was 2.6% (Waring *et al.* 2012).

Reproduction

Healthy reproduction is critical for the recovery of the North Atlantic right whale (Kraus *et al.* 2007). Researchers have suggested that the population has been affected by a decreased reproductive rate (Best *et al.* 2001; Kraus *et al.* 2001). Kraus *et al.* (2007) reviewed reproductive parameters for the period 1983-2005, and estimated calving intervals to have changed from 3.5 years in 1990 to over five years between 1998-2003, and then decreased to just over three years in 2004 and 2005.

Factors that have been suggested as affecting the right whale reproductive rate include reduced genetic diversity (and/or inbreeding), contaminants, biotoxins, disease, and nutritional stress. Although it is believed that a combination of these factors is likely causing an effect on right whales (Kraus *et al.* 2007), there is currently no evidence available to determine their potential effect, if any. The dramatic reduction in the North Atlantic right whale population believed to have occurred due to commercial whaling may have resulted in a loss of genetic diversity which could affect the ability of the current population to successfully reproduce (i.e., decreased conceptions, increased abortions, and increased neonate mortality). The current hypothesis is that the low level of genetic variability in this species produces a high rate of mate incompatibility

INACTIVE

and unsuccessful pregnancies (Frasier *et al.* 2007). Analyses are currently under way to assess this relationship further as well as the influence of genetic characteristics on the potential for species recovery (Frasier *et al.* 2007). Studies by Schaeff *et al.* (1997) and Malik *et al.* (2000) indicate that western North Atlantic right whales are less genetically diverse than southern right whales. However, several apparently healthy populations of cetaceans, such as sperm whales and pilot whales, have even lower genetic diversity than observed for western North Atlantic right whales (IWC 2001). Similarly, while contaminant studies have confirmed that right whales are exposed to and accumulate contaminants, researchers could not conclude that these contaminant loads were negatively affecting right whale reproductive success since concentrations were lower than those found in marine mammals proven to be affected by PCBs and DDT (Weisbrod *et al.* 2000). Another suite of contaminants (i.e., antifouling agents and flame retardants) that have been proven to disrupt reproductive patterns and have been found in other marine animals, have raised new concerns (Kraus *et al.* 2007). Recent data also support a hypothesis that chromium, an industrial pollutant, may be a concern for the health of the North Atlantic right whales and that inhalation may be an important exposure route (Wise *et al.* 2008).

A number of diseases could be also affecting reproduction, however tools for assessing disease factors in free-swimming large whales currently do not exist (Kraus *et al.* 2007). Once developed, such methods may allow for the evaluation of disease effects on right whales. Impacts of biotoxins on marine mammals are also poorly understood, yet data is showing that marine algal toxins may play significant roles in mass mortalities of large whales (Rolland *et al.* 2007). Although there are no published data concerning the effects of biotoxins on right whales, researchers are now certain that right whales are being exposed to measurable quantities of paralytic shellfish poisoning (PSP) toxins and domoic acid via trophic transfer through the presence of these biotoxins in prey upon which they feed (Durbin *et al.* 2002, Rolland *et al.* 2007).

Data on food-limitation are difficult to evaluate (Kraus *et al.* 2007). North Atlantic right whales seem to have thinner blubber than right whales from the South Atlantic (Kenney 2002; Miller *et al.* (2011). Miller *et al.* (2011) suggests that lipids in the blubber are used as energetic support for reproduction in female right whales. In the same study, blubber thickness was also compared among years of differing prey abundances. During a year of low prey abundance, right whales had significantly thinner blubber than during years of greater prey abundance. The results suggest that blubber thickness is indicative of right whale energy balance and that the marked fluctuations in the North Atlantic right whale reproduction have a nutritional component (Miller *et al.* (2011)).

Modeling work by Caswell *et al.* (1999) and Fujiwara and Caswell (2001) suggests that the North Atlantic Oscillation (NAO), a naturally occurring climatic event, affects the survival of mothers and the reproductive rate of mature females, and Clapham *et al.* (2002) also suggests it affects calf survival. Greene *et al.* (2003) described the potential oceanographic processes linking climate variability to reproduction of North Atlantic right whales. Climate-driven changes in ocean circulation have had a significant impact on the plankton ecology of the Gulf of Maine, including effects on *Calanus finmarchicus*, a primary prey resource for right whales. Researchers found that during the 1980s, when the NAO index was predominately positive, *C. finmarchicus*

INACTIVE

abundance was also high; when a record drop occurred in the NAO index in 1996, *C. finamarchicus* abundance levels also decreased significantly. Right whale calving rates since the early 1980s seem to follow a similar pattern, where stable calving rates were noted from 1982-1992, but then two major, multi-year declines occurred from 1993 to 2001, consistent with the drops in copepod abundance. It has been hypothesized that right whale calving rates are a function of both food availability and the number of females available to reproduce (Greene *et al.* 2003; Greene and Pershing 2004). Such findings suggest that future climate change may emerge as a significant factor influencing the recovery of right whales. Some believe the effects of increased climate variability on right whale calving rates should be incorporated into future modeling studies so that it may be possible to determine how sensitive right whale population numbers are to variable climate forcing (Greene and Pershing 2004).

Anthropogenic Mortality

The potential biological removal (PBR)[8] for the Western Atlantic stock of North Atlantic right whale is 0.9 (Waring *et al.* 2013). Right whale recovery is negatively affected by anthropogenic mortality. From 2006 to 2010, right whales had the highest proportion relative to their population of reported entanglement and ship strike events of any species (Waring *et al.* 2012). Given the small population size and low annual reproductive rate of right whales, human sources of mortality may have a greater effect on population growth rate than for other large whale species (Waring *et al.* 2012). For the period 2006-2010, the annual human-caused mortality and serious injury rate for the North Atlantic right whale averaged 3.0 per year (2.4 in U.S. waters; 0.6 in Canadian waters) (Waring *et al.* 2013). Nineteen confirmed right whale mortalities were reported along the U.S. East Coast and adjacent Canadian Maritimes from 2006 to 2010 (Henry *et al.* 2012). These numbers represent the minimum values for serious injury and mortality for this period. Given the range and distribution of right whales in the North Atlantic, and the fact that positively buoyant species like right whales may become negatively buoyant if injury prohibits effective feeding for prolonged periods, it is highly unlikely that all carcasses will be observed (Moore *et. al.* 2004; Glass *et al.* 2009). Moreover, carcasses floating at sea often cannot be examined sufficiently and may generate false negatives if they are not towed to shore for further necropsy (Glass *et al.* 2009). Decomposed and/or unexamined animals represent lost data, some of which may relate to human impacts (Waring *et al.* 2012).

Considerable effort has been made to examine right whale carcasses for the cause of death (Moore *et al.* 2004). Examination is not always possible or conclusive because carcasses may be discovered floating at sea and cannot be retrieved, or may be in such an advanced stage of decomposition that a complete examination is not possible. Wave action and post-mortem predation by sharks can also damage carcasses, and preclude a thorough examination of all body parts. It should be noted that mortality and serious injury event judgments are based upon the best available data and later information may result in revisions (Henry *et al.* 2012). Of the 19 total confirmed right whale mortalities (2006-2010) described in Henry *et al.* (2012), four were confirmed to be entanglement mortalities and five were confirmed to be ship strike mortalities. Serious injury involving right whales was documented for five entanglement events and one ship

8 Potential biological removal is the product of minimum population size, one-half the maximum net productivity rate and a "recovery" factor for endangered, depleted, threatened stocks, or stocks of unknown status relative to optimum sustainable population.

INACTIVE

strike event.

Although disentanglement is often unsuccessful or not possible for many cases, there were at least two documented cases of entanglements for which the intervention of disentanglement teams averted a likely serious injury from 2006 to 2010 (Waring *et al.* 2012). Even when entanglement or vessel collision does not cause direct mortality, it may weaken or compromise an individual so that subsequent injury or death is more likely (Waring *et. al* 2012). Some right whales that have been entangled were later involved in ship strikes (Hamilton *et al.* 1998) suggesting that the animal may have become debilitated by the entanglement to such an extent that it was less able to avoid a ship. Similarly, skeletal fractures and/or broken jaws sustained during a vessel collision may heal, but then compromise a whale's ability to efficiently filter feed (Moore *et al.* 2007). A necropsy of right whale #2143 ("Lucky") found dead in January 2005 suggested the animal (and her near-term fetus) died after healed propeller wounds from a ship strike re-opened and became infected as a result of pregnancy (Moore *et al.* 2007, Glass *et al.* 2008). Sometimes, even with a successful disentanglement, an animal may die of injuries sustained by fishing gear (e.g. RW #3107) (Waring *et al.* 2012).

The entanglement records we maintain from 1990 to 2010 include 74 confirmed right whale entanglement events (Waring *et al.* 2012). Because whales often free themselves of gear following an entanglement event, scarification analysis of living animals may provide better indications of fisheries interactions rather than entanglement records (Waring *et al.* 2012). Data presented in Knowlton *et al.* 2008 indicate the annual rate of entanglement interaction remains at high levels. Four hundred and ninety-three individual, catalogued right whales were reviewed and 625 separate entanglement interactions were documented between 1980 and 2004. Approximately 358 out of 493 animals (72.6% of the population) were entangled at least once; 185 animals bore scars from a single entanglement, however one animal showed scars from six different entanglement events. The number of male and female right whales bearing entanglement scars was nearly equivalent (142/202 females, 71.8%; 182/224 males, 81.3%), indicating that right whales of both sexes are equally vulnerable to entanglement. However, juveniles appear to become entangled at a higher rate than expected if all age groups were equally vulnerable. For all years but one (1998), the proportion of juvenile, entangled right whales exceeded their proportion within the population. Based on photographs of catalogued animals from 1935 through 1995, Hamilton *et al.* (1998) estimated that 6.4% of the North Atlantic right whale population exhibits signs of injury from vessel strikes.

Right whales are expected to be affected by climate change; however, no significant climate change-related impacts to right whales have been observed to date. The impact of climate change on cetaceans is likely to be related to changes in sea temperatures, potential freshening of sea water due to melting ice and increased rainfall, sea level rise, the loss of polar habitats, and the potential decline of forage.

The North Atlantic right whale currently has a range of sub-polar to sub-tropical waters. An increase in water temperature would likely result in a northward shift of range, with both the northern and southern limits moving poleward. The northern limit, which may be determined by feeding habitat and the distribution of preferred prey, may shift to a greater extent than the

INACTIVE

southern limit, which requires ideal temperature and water depth for calving. This may result in an unfavorable effect on the North Atlantic right whale due to an increase in the length of migrations (MacLeod 2009) or a favorable effect by allowing them to expand their range.

The indirect effects to right whales that may be associated with sea level rise are the construction of sea-wall defenses and protective measures for coastal habitats, which may impact coastal marine species and may interfere with migration (Learmonth *et al.* 2006). The effect of sea level rise to cetaceans is likely negligible.

The direct effects of increased CO_2 concentrations, and associated decrease in pH (ocean acidification), on marine mammals are unknown (Learmonth *et al.* 2006). Marine plankton is a vital food source for many marine species. Studies have demonstrated adverse impacts from ocean acidification on the ability of free-swimming zooplankton to maintain protective shells as well as a reduction in the survival of larval marine species. A decline in marine plankton could have serious consequences for the marine food web.

Summary of Right Whale Status

In March 2008, we listed the North Atlantic right whale as a separate, endangered species (*Eubalaena glacialis*) under the ESA. This decision was based on an analysis of the best scientific and commercial data available. The decision took into consideration current population trends and abundance, demographic risk factors affecting the continued survival of the species, and ongoing conservation efforts. we determined that the North Atlantic right whale is in danger of extinction throughout its range because of: (1) overutilization for commercial, recreational, scientific or educational purposes; (2) the inadequacy of existing regulatory mechanisms; and (3) other natural and manmade factors affecting its continued existence.

Previous models estimated that the right whale population in the Atlantic numbered 300 (+/-10%) (Best *et al.* 2001). However, an October 2011 review of the photo-ID recapture database indicated that 444 individually recognized right whales were known to be alive in 2009 (Waring *et al.* 2013). The 2000/2001-2009/2010 calving seasons had relatively high calf production (31, 21, 19, 17, 28, 19, 23, 23, 39, and 19 calves, respectively) and included additional first time mothers (e.g., eight new mothers in 2000/2001) (Waring *et al.* 2009, 2012).

Over the five-year period 2006-2010, 55 confirmed events involved right whales, 33 were confirmed entanglements and 13 were confirmed ship strikes. There were 19 verified right whale mortalities, four due to entanglements, and five due to ship strikes (Henry *et al.* 2012). This represents an absolute minimum number of the right whale mortalities for this period. Given the range and distribution of right whales in the North Atlantic, it is highly unlikely that all carcasses will be observed. Scarification analysis indicates that some whales do survive encounters with ships and fishing gear. However, the long-term consequences of these interactions are unknown. Right whale recovery is negatively affected by human causes of mortality. This mortality appears to have a greater impact on the population growth rate of right whales, compared to other baleen whales in the western North Atlantic, given the small population size and low annual reproductive rate of right whales (Waring *et al.* 2012).

INACTIVE

A variety of modeling exercises and analyses indicate that survival probability declined in the 1990s (Best *et al.* 2001), and mortalities in 2004-2005, including a number of adult females, also suggested an increase in the annual mortality rate (Kraus *et al.* 2005). Nonetheless, a census of the minimum number alive population index calculated from the individual sightings database as of October 21, 2011 for the years 1990-2009 suggest a positive trend in numbers of right whales (Waring *et al.* 2013). In addition, calving intervals appear to have declined to three years in recent years (Kraus *et al.* 2007), and calf production has been relatively high over the past several seasons.

Humpback Whales

Humpback whales inhabit all major ocean basins from the equator to subpolar latitudes. With the exception of the northern Indian Ocean population, they generally follow a predictable migratory pattern in both hemispheres, feeding during the summer in the higher near-polar latitudes and migrating to lower latitudes in the winter where calving and breeding takes place (Perry *et al.* 1999). Humpbacks are listed as endangered under the ESA at the species level and are considered depleted under the MMPA. Therefore, information is presented below regarding the status of humpback whales throughout their range. On April 21, 2015 we published a proposed rule (80 FR 22303) to change the ESA listing of the humpback whale. After an extensive scientific status review, we identified 14 distinct population segments of humpback whales. Of those 14, we determined that 10 of those segments no longer require protection under the Endangered Species Act. For those populations that spend time in U.S. waters, the Marine Mammal Protection Act requirements are sufficient. Of the 4 other DPSs, we recommend listing two as "threatened" and keeping two as "endangered". The two threatened populations – the Central America and Western North Pacific populations – do at times travel or feed within U.S. waters (West Coast and Alaska). The whales identified as endangered do not spend time in U.S. waters.

North Pacific, Northern Indian Ocean and Southern Hemisphere

Humpback whales in the North Pacific feed in coastal waters from California to Russia and in the Bering Sea. They migrate south to wintering destinations off Mexico, Central America, Hawaii, southern Japan, and the Philippines (Carretta *et al.* 2011). Although the IWC only considered one stock (Donovan 1991) there is evidence to indicate multiple populations migrating between their summer/fall feeding areas to winter/spring calving and mating areas within the North Pacific Basin (Angliss and Outlaw 2007, Carretta *et al.* 2011).

We recognize three management units within the U.S. EEZ in the Pacific for the purposes of managing this species under the MMPA. These are: the California-Oregon-Washington stock (feeding areas off the U.S. west coast), the central North Pacific stock (feeding areas from Southeast Alaska to the Alaska Peninsula) and the western North Pacific stock (feeding areas from the Aleutian Islands, the Bering Sea, and Russia) (Carretta *et al.* 2011). Because fidelity appears to be greater in feeding areas than in breeding areas, the stock structure of humpback whales is defined based on feeding areas (Carretta *et al.* 2011). Recent research efforts via the Structure of Populations, Levels of Abundance, and Status of Humpback Whales (SPLASH) Project estimate the abundance of humpback whales to be just under 20,000 whales for the entire North Pacific, a number that doubles previous population predictions (Calambokidis *et al.* 2008).

INACTIVE

There are indications that the California-Oregon-Washington stock was growing in the 1980s and early 1990s, with a best estimate of 8% growth per year (Carretta *et al.* 2011). The best available estimate for the California-Oregon-Washington stock is 2,043 whales (Carretta *et al.* 2011). The central North Pacific stock is estimated at 4,005 (Allen and Angliss 2011), and various studies report that it appears to have increased in abundance at rates between 6.6%-10% per year (Allen and Angliss 2011). Although there is no reliable population trend data for the western North Pacific stock, as surveys of the known feeding areas are incomplete and many feeding areas remain unknown, minimum population size is currently estimated at 732 whales (Allen and Angliss 2011).

The Northern Indian Ocean population of humpback whales consists of a resident stock in the Arabian Sea, which apparently does not migrate (Minton *et al.* 2008). The lack of photographic matches with other areas suggests this is an isolated subpopulation. The Arabian Sea subpopulation of humpback whales is geographically, demographically, and genetically isolated, residing year-round in sub-tropical waters of the Arabian Sea (Minton *et al.* 2008). Although potentially an underestimate due to small sample sizes and insufficient spatial and temporal coverage of the population's suspected range, based on photo-identification, the abundance estimate off the coast of Oman is 82 animals [60-111 95% confidence interval (CI)](Minton *et al.* 2008).

The Southern Hemisphere population of humpback whales is known to feed mainly in the Antarctic, although some have been observed feeding in the Benguela Current ecosystem on the migration route west of South Africa (Reilly *et al.* 2008). The IWC Scientific Committee recognizes seven major breeding stocks, some of which are tentatively further subdivided into substocks. The seven major breeding stocks, with their respective breeding ground estimates in parenthesis, include Southwest Atlantic (6,251), Southeast Atlantic (1,594), Southwestern Indian Ocean (5,965), Southeastern Indian Ocean (10,032), Southwest Pacific (7,472), Central South Pacific (not available), and Southeast Pacific (2,917) (Reilly *et al.* 2008). The total abundance estimate of 36,600 humpback whales for the Southern Hemisphere is negatively biased due to no available abundance estimate for the Central South Pacific subpopulation and only a partial estimate for the Southeast Atlantic subpopulation. Additionally, these abundance estimates have been obtained on each subpopulation's wintering grounds, and the possibility exists that the entire population does not migrate to the wintering grounds (Reilly *et al.* 2008).

Like other whales, Southern Hemisphere humpback whales were heavily exploited for commercial whaling. Although they were given protection by the IWC in 1963, Soviet-era whaling data made available in the 1990s revealed that 48,477 Southern Hemisphere humpback whales were taken from 1947 to 1980, contrary to the original reports to the IWC which accounted for the take of only 2,710 humpbacks (Zemsky *et al.* 1995; IWC 1995; Perry *et al.* 1999).

Gulf of Maine (North Atlantic)

Humpback whales from most Atlantic feeding areas calve and mate in the West Indies and migrate to feeding areas in the northwestern Atlantic during the summer months. Most of the humpbacks that forage in the Gulf of Maine visit Stellwagen Bank and the waters of

INACTIVE

Massachusetts and Cape Cod Bays. Previously, the North Atlantic humpback whale population was treated as a single stock for management purposes, however due to the strong fidelity to the region displayed by many whales, the Gulf of Maine stock was reclassified as a separate feeding stock (Waring *et al.* 2012). The Gulf of St. Lawrence, Newfoundland/Labrador, western Greenland, Iceland and northern Norway are the other regions that represent relatively discrete subpopulations. Sightings are most frequent from mid-March through November between 41°N and 43°N, from the Great South Channel north along the outside of Cape Cod to Stellwagen Bank and Jeffrey's Ledge (CeTAP 1982) and peak in May and August. Small numbers of individuals may be present in this area year-round, including the waters of Stellwagen Bank. They feed on a number of species of small schooling fishes, particularly sand lance and Atlantic herring, targeting fish schools and filtering large amounts of water for their associated prey. It is hypothesized humpback whales may also feed on euphausiids (krill) as well as capelin (Waring *et al.* 2010, Stevick *et al.* 2006).

In winter, whales from waters off New England, Canada, Greenland, Iceland, and Norway, migrate to mate and calve primarily in the West Indies where spatial and genetic mixing among these groups occurs (Waring *et al.* 2012). Various papers (Clapham and Mayo 1990; Clapham 1992; Barlow and Clapham 1997; Clapham *et al.* 1999) summarize information gathered from a catalogue of photographs of 643 individuals from the western North Atlantic population of humpback whales. These photographs identified reproductively mature western North Atlantic humpbacks wintering in tropical breeding grounds in the Antilles, primarily on Silver and Navidad Banks, north of the Dominican Republic. The primary winter range also includes the Virgin Islands and Puerto Rico (NMFS 1991b).

Humpback whales use the Mid-Atlantic as a migratory pathway to and from the calving/mating grounds, but it may also be an important winter feeding area for juveniles. Since 1989, observations of juvenile humpbacks in the Mid-Atlantic have been increasing during the winter months, peaking January through March (Swingle *et al.* 1993). Biologists theorize that non-reproductive animals may be establishing a winter feeding range in the Mid-Atlantic since they are not participating in reproductive behavior in the Caribbean. Swingle *et al.* (1993) identified a shift in distribution of juvenile humpback whales in the nearshore waters of Virginia, primarily in winter months. Identified whales using the Mid-Atlantic area were found to be residents of the Gulf of Maine and Atlantic Canada (Gulf of St. Lawrence and Newfoundland) feeding groups, suggesting a mixing of different feeding populations in the Mid-Atlantic region. Strandings of humpback whales have increased between New Jersey and Florida since 1985 consistent with the increase in Mid-Atlantic whale sightings. Strandings were most frequent during September through April in North Carolina and Virginia waters, and were composed primarily of juvenile humpback whales of no more than 11 meters in length (Wiley *et al.* 1995).

Abundance Estimates and Trends

Photographic mark-recapture analyses from the Years of the North Atlantic Humpback (YONAH) project gave an ocean-basin-wide estimate of 11,570 animals during 1992/1993 and an additional genotype-based analysis yielded a similar but less precise estimate of 10,400 whales (95% CI. = 8,000-13,600) (Stevick *et al.* 2003; Waring *et al.* 2013). For management purposes under the MMPA, the estimate of 11,570 individuals is regarded as the best available

INACTIVE

estimate for the North Atlantic population (Waring *et al.* 2012). The minimum population estimate for the Gulf of Maine stock is 823 whales, derived from a 2008 mark-recapture based count (Waring *et al.* 2013).

Population modeling, using data obtained from photographic mark-recapture studies, estimates the growth rate of the Gulf of Maine stock to be 6.5% for the period 1979-1991 (Barlow and Clapham 1997). More recent analysis for the period 1992-2000 estimated lower population growth rates ranging from 0% to 4.0%, depending on calf survival rate (Clapham *et al.* 2003 in Waring *et al.* 2012). However, it is unclear whether the apparent decline in growth rate is a bias result due to a shift in distribution documented for the period 1992-1995, or whether the population growth rates truly declined due to high mortality of young-of-the-year whales in U.S. Mid-Atlantic waters (Waring *et al.* 2012). Regardless, calf survival appears to have increased since 1996, presumably accompanied by an increase in population growth (Waring *et al.* 2012). Stevick *et al.* (2003) calculated an average population growth rate of 3.1% in the North Atlantic population overall for the period 1979-1993.

On April 20, 2015, we proposed to revise the ESA listing for humpback whales by removing the current species-wide endangered listing and, in its place, identify 14 14 Distinct Population Segments (DPSs), of which two would be listed as threatened and two would be listed as endangered. The remaining ten are not proposed for listing. The West Indies population, which covers the Gulf of Maine, Canada, Greenland, Iceland, and Norway, would not be listed under the ESA, if this proposed rule is approved. The current estimated population for the West Indies DPS of humpback whales is 12,000 animals, and is growing at 2% per year (Bettridge *et al.* 2015).

Anthropogenic Injury and Mortality

The PBR for the Gulf of Maine stock of humpback whale is 2.7. As with other large whales, the major known sources of anthropogenic mortality and injury of humpback whales occur from fishing gear entanglements and ship strikes. For the period 2006-2010, the minimum annual rate of human-caused mortality and serious injury to the Gulf of Maine humpback whale stock averaged 7.8 animals per year (U.S. waters, 7.2; Canadian waters, 0.6) (Waring *et al.* 2013). Between 2006 and 2010, humpback whales were involved in 101 confirmed entanglement events and 21 confirmed ship strike events (Henry *et al.* 2012). Over the five-year period, humpback whales were the most commonly reported entangled whale species; entanglements accounted for nine mortalities and 20 serious injuries (Henry *et al.* 2012). Of the 21 confirmed ship strikes, 10 of the events were fatal (Henry *et al.* 2012). It was assumed that all of these events involved members of the Gulf of Maine stock of humpback whales unless a whale was confirmed to be from another stock. In reports prior to 2007, only events involving whales confirmed to be members of the Gulf of Maine stock were included. There were also many carcasses that washed ashore or were spotted floating at sea for which the cause of death could not be determined. Decomposed and/or unexamined animals (e.g., carcasses reported but not retrieved or no necropsy performed) represent 'lost data,' some of which may relate to human impacts (Henry *et al.* 2012; Waring *et al.* 2012).

Based on photographs taken from 2000-2002 of the caudal peduncle and fluke of humpback

INACTIVE

whales, Robbins and Mattila (2004) estimated that at least half (48-57%) of the sample (187 individuals) was coded as having a high likelihood of prior entanglement. Evidence suggests that entanglements have occurred at a minimum rate of 8-10% per year. Scars acquired by Gulf of Maine humpback whales between 2000 and 2002 suggest a minimum of 49 interactions with gear. Based on composite scar patterns, male humpback whales appear to be more vulnerable to entanglement than females. Males may be subject to other sources of injury that could affect scar pattern interpretation. Of the images obtained from a humpback whale breeding ground, 24% showed raw injuries, presumably a result from agonistic interactions. However, current evidence suggests that breeding ground interactions alone cannot explain the higher frequency of healed scar patterns among Gulf of Maine male humpback whales (Robbins and Matilla 2004).

Humpback whales, like other baleen whales, may also be adversely affected by habitat degradation, habitat exclusion, acoustic trauma, harassment, or reduction in prey resources resulting from a variety of activities including fisheries operations, vessel traffic, and coastal development. Currently, there is no evidence that these types of activities are affecting humpback whales. However, Geraci *et al.* (1989) provide strong evidence that a mass mortality of humpback whales in 1987-1988 resulted from the consumption of mackerel whose livers contained high levels of saxitoxin, a naturally occurring red tide toxin, the origin of which remains unknown. The occurrence of a red tide event may be related to an increase in freshwater runoff from coastal development, leading some observers to suggest that such events may become more common among marine mammals as coastal development continues (Clapham *et al.* 1999). There were three additional known cases of a mass mortality involving large whale species along the East Coast between 1998 and 2008. In the 2006 mass mortality event, 21 dead humpback whales were found between July 10 and December 31, 2006, triggering NMFS to declare an unusual mortality event (UME) for humpback whales in the Northeast United States. The UME was officially closed on December 31, 2007 after a review of 2007 humpback whale strandings and mortality showed that the elevated numbers were no longer being observed. The cause of the 2006 UME is listed as "undetermined," and the investigation has been closed, though could be re-opened if new information becomes available.

Changes in humpback whale distribution in the Gulf of Maine have been found to be associated with changes in herring, mackerel, and sand lance abundance associated with local fishing pressures (Stevick *et al.* 2006; Waring *et al.* 2012). Shifts in relative finfish species abundance correspond to changes in observed humpback whale movements (Stevick *et al.* 2006). However, whether humpback whales were adversely affected by these trophic changes is unknown.

Humpback whales are expected to be affected by climate change; however, no significant climate change-related impacts to humpback whales have been observed to date. The impact of climate change on cetaceans is likely to be related to changes in sea temperatures, potential freshening of sea water due to melting ice and increased rainfall, sea level rise, the loss of polar habitats, and the potential decline of forage.

Of the main factors affecting distribution of cetaceans, water temperature appears to be the main influence on geographic ranges of cetacean species (MacLeod 2009). Humpback whales are distributed in all water temperature zones, therefore, it is unlikely that their range will be directly

INACTIVE

affected by an increase in water temperature.

The indirect effects to humpback whales that may be associated with sea level rise are the construction of sea-wall defenses and protective measures for coastal habitats, which may impact coastal marine species and may interfere with migration (Learmonth *et al.* 2006). Cetaceans are unlikely to be directly affected by sea level rise, although important coastal bays for humpback breeding could be affected (IWC 1997).

The direct effects of increased CO_2 concentrations, and associated decrease in pH (ocean acidification), on marine mammals are unknown (Learmonth *et al.* 2006). Marine plankton is a vital food source for many marine species. Studies have demonstrated adverse impacts from ocean acidification on the ability of free-swimming zooplankton to maintain protective shells as well as a reduction in the survival of larval marine species.

Summary of Humpback Whale Status

The best available population estimate for humpback whales in the North Atlantic Ocean is 11,570 animals, and the best recent estimate for the Gulf of Maine stock is 823 whales (Waring *et al.* 2013). Anthropogenic mortality associated with fishing gear entanglements and ship strikes remains significant. In the winter, mating and calving occurs in areas located outside of the U.S. where the species is afforded less protection. Despite all of these factors, current data suggest that the Gulf of Maine humpback stock is steadily increasing in size (Waring *et al.* 2013). This is consistent with an estimated average trend of 3.1% in the North Atlantic population overall for the period 1979-1993 (Stevick *et al.* 2003). With respect to the species overall, there are also indications of increasing abundance for the California-Oregon-Washington, central North Pacific, and Southern Hemisphere stocks: Southwest Atlantic, Southeast Atlantic, Southwest Indian Ocean, Southeast Indian Ocean, and Southwest Pacific. Trend data is lacking for the western North Pacific stock, the central South Pacific and Southeast Pacific subpopulations of the southern hemisphere humpback whales, and the northern Indian Ocean humpbacks.

Fin Whale

The fin whale (*Balaenoptera physalus*) is listed as endangered under the ESA and also is designated as depleted under the MMPA. Fin whales inhabit a wide range of latitudes between 20-75° N and 20-75° S (Perry *et al.* 1999). The fin whale is ubiquitous in the North Atlantic and occurs from the Gulf of Mexico and Mediterranean Sea northward to the edges of the arctic ice pack (NMFS 1998b). The overall pattern of fin whale movement is complex, consisting of a less obvious north-south pattern of migration than that of right and humpback whales. Based on acoustic recordings from hydrophone arrays, Clark (1995) reported a general southward flow pattern of fin whales in the fall from the Labrador/Newfoundland region, south past Bermuda, and into the West Indies. The overall distribution may be based on prey availability as this species preys opportunistically on both invertebrates and fish (Watkins *et al.* 1984). Fin whales feed by filtering large volumes of water for the associated prey. Fin whales are larger and faster than humpback and right whales and are less concentrated in nearshore environments.

Pacific Ocean

INACTIVE

Within US waters of the Pacific, fin whales are found seasonally off the coast of North America and Hawaii and in the Bering Sea during the summer (Allen and Angliss 2010). Although stock structure in the Pacific is not fully understood, NMFS recognizes three fin whale stocks in the US Pacific waters for the purposes of managing this species under the MMPA. These are: Alaska (Northeast Pacific), California/Washington/Oregon, and Hawaii (Carretta *et al.* 2011). Reliable estimates of current abundance for the entire Northeast Pacific fin whale stock are not available (Allen and Angliss 2010). A provisional population estimate of 5,700 was calculated for the Alaska stock west of the Kenai Peninsula by adding estimates from multiple surveys (Allen and Angliss 2010). This can be considered a minimum estimate for the entire stock because it was estimated from surveys that covered only a portion of the range of the species (Allen and Angliss 2010). An annual population increase of 4.8% between 1987-2003 was estimated for fin whales in coastal waters south of the Alaska Peninsula (Allen and Angliss 2010). This is the first estimate of population trend for North Pacific fin whales; however, it must be interpreted cautiously due to the uncertainty in the initial population estimate and the population structure (Allen and Angliss 2010). The best available estimate for the California/Washington/Oregon stock is 3,044, which is likely an underestimate (Carretta *et al.* 2011). The best available estimate for the Hawaii stock is 174, based on a 2002 line-transect survey (Carretta *et al.* 2011).

Stock structure for fin whales in the Southern Hemisphere is unknown. Prior to commercial exploitation, the abundance of southern hemisphere fin whales is estimated to have been at 400,000 (IWC 1979, Perry *et al.* 1999). There are no current estimates of abundance for southern hemisphere fin whales. Since these fin whales do not occur in US waters, there is no recovery plan or stock assessment report for the Southern Hemisphere fin whales.

North Atlantic

NMFS has designated one population of fin whales in U.S. waters of the North Atlantic (Waring *et al.* 2012). This species is commonly found from Cape Hatteras northward. Researchers have suggested the existence of fin whale subpopulations in the North Atlantic based on local depletions resulting from commercial overharvesting (Mizroch and York 1984) or genetics data (Bérubé *et al.* 1998). Photo-identification studies in western North Atlantic feeding areas, particularly in Massachusetts Bay, have shown a high rate of annual return by fin whales, both within years and among years (Seipt *et al.* 1990) suggesting some level of site fidelity. The Scientific Committee of the International Whaling Commission (IWC) has proposed stock boundaries for North Atlantic fin whales. Fin whales off the eastern United States, Nova Scotia, and southeastern coast of Newfoundland are believed to constitute a single stock of fin whales under the present IWC scheme (Donovan 1991). However, it is uncertain whether the proposed boundaries define biologically isolated units (Waring *et al.* 2012).

During 1978-1982 aerial surveys, fin whales accounted for 24% of all cetaceans and 46% of all large cetaceans sighted over the continental shelf between Cape Hatteras and Nova Scotia (Waring *et al.* 2012). Underwater listening systems have also demonstrated that the fin whale is the most acoustically common whale species heard in the North Atlantic (Clark 1995). The single most important area for this species appeared to be from the Great South Channel, along the 50m isobath past Cape Cod, over Stellwagen Bank, and past Cape Ann to Jeffrey's Ledge (Hain *et al.* 1992).

INACTIVE

Like right and humpback whales, fin whales are believed to use North Atlantic waters primarily for feeding, and more southern waters for calving. However, evidence regarding where the majority of fin whales winter, calve, and mate is still scarce. Clark (1995) reported a general pattern of fin whale movements in the fall from the Labrador/Newfoundland region, south past Bermuda and into the West Indies, but neonate strandings along the US Mid-Atlantic coast from October through January suggest the possibility of an offshore calving area (Hain *et al.* 1992).

Fin whales achieve sexual maturity at 6-10 years of age in males and 7-12 years in females (Jefferson *et al.* 2008), although physical maturity may not be reached until 20-30 years (Aguilar and Lockyer 1987). Conception is believed to occur in tropical and subtropical areas during the winter with birth of a single calf after a 11-12 month gestation (Jefferson *et al.* 2008). The calf is weaned 6-11 months after birth (Perry *et al.* 1999). The mean calving interval is 2.7 years (Agler *et al.* 1993).

The predominant prey of fin whales varies greatly in different geographical areas depending on what is locally available (IWC 1992). In the western North Atlantic, fin whales feed on a variety of small schooling fish (i.e., herring, capelin, sand lance) as well as squid and planktonic crustaceans (Wynne and Schwartz 1999).

Population Trends and Status

Various estimates have been provided to describe the current status of fin whales in western North Atlantic waters. One method used the catch history and trends in Catch Per Unit Effort (CPUE) to obtain an estimate of 3,590 to 6,300 fin whales for the entire western North Atlantic (Perry *et al.* 1999). Hain *et al.* (1992) estimated that about 5,000 fin whales inhabit the Northeastern U.S. continental shelf waters. The 2012 Stock Assessment Report (SAR) gives a best estimate of abundance for fin whales in the western North Atlantic of 3,522 (CV = 0.27). However, this estimate must be considered extremely conservative in view of the incomplete coverage of the known habitat of the stock and the uncertainties regarding population structure and whale movements between surveyed and unsurveyed areas (Waring *et al.* 2012). The minimum population estimate for the western North Atlantic fin whale is 2,817 (Waring *et al.* 2012). However, there are insufficient data at this time to determine population trends for the fin whale (Waring *et al.* 2012). The PBR for the western North Atlantic fin whale is 5.6.
Other estimates of the abundance of fin whales in the North Atlantic are presented in Pike *et al.* (2008) and Hammond *et al.* (2011). Pike *et al.* (2008) estimates the abundance of fin whales to be 27,493 (CV 0.2) in waters around Iceland and the Denmark Strait. Hammond *et al.* (2008) estimates the abundance of 19,354 (CV 0.24) fin whales in the eastern North Atlantic.

Anthropogenic Injury and Mortality

The major known sources of anthropogenic mortality and injury of fin whales include entanglement in commercial fishing gear and ship strikes. The minimum annual rate of confirmed human-caused serious injury and mortality to North Atlantic fin whales in U.S. and Canadian waters from 2006 to 2010 was 2.0 (U.S. waters, 1.8; Canadian waters, 0.2) (Waring *et al.* 2012). During this five-year period, there were 15 confirmed entanglements (two fatal; two serious injuries) and eight ship strikes (six fatal) (Henry *et al.* 2012). Fin whales are believed to

INACTIVE

be the cetacean most commonly struck by large vessels (Laist *et al.* 2001). In addition, hunting of fin whales continued well into the 20th century. Fin whales were given total protection in the North Atlantic in 1987 with the exception of an aboriginal subsistence whaling hunt for Greenland (Gambell 1993; Caulfield 1993). However, Iceland has increased its whaling activities in recent years and reported a catch of 136 whales in the 1988/89 and 1989/90 seasons (Perry *et al.* 1999), seven in 2006/07, and 273 in 2009/2010. Fin whales may also be adversely affected by habitat degradation, habitat exclusion, acoustic trauma, harassment, or reduction in prey resources resulting from a variety of activities.

Fin whales are expected to be affected by climate change; however, no significant climate change-related impacts to fin whales have been observed to date. The impact of climate change on cetaceans is likely to be related to changes in sea temperatures, potential freshening of sea water due to melting ice and increased rainfall, sea level rise, the loss of polar habitats, and the potential decline of forage.

Of the factors affecting geographic distribution of cetaceans, water temperature appears to be the main influence, with other factors primarily influencing how individuals are distributed within their ranges (MacLeod 2009). Cetacean species most likely to be affected by increases in water temperature are those with ranges restricted to non-tropical waters and with a preference for shelf waters. Fin whales are distributed in all water temperature zones, therefore, it is unlikely that their range will be directly affected by an increase in water temperature.

The indirect effects to fin whales that may be associated with sea level rise are the construction of sea-wall defenses and protective measures for coastal habitats, which may impact coastal marine species and may interfere with migration (Learmonth *et al.* 2006). The effect of sea level rise to fin whales is likely negligible.

The direct effects of increased CO_2 concentrations, and associated decrease in pH (ocean acidification), on marine mammals are unknown (Learmonth *et al.* 2006). Marine plankton is a vital food source for many marine species. Studies have demonstrated adverse impacts from ocean acidification on the ability of free-swimming zooplankton to maintain protective shells as well as a reduction in the survival of larval marine species. A decline in marine plankton could have serious consequences for the marine food web.

Summary of Fin Whale Status

Information on the abundance and population structure of fin whales worldwide is limited. NMFS recognizes three fin whale stocks in the Pacific for the purposes of managing this species under the MMPA. Reliable estimates of current abundance for the entire Northeast Pacific fin whale stock are not available (Angliss *et al.* 2001). Stock structure for fin whales in the Southern Hemisphere is unknown and there are no current estimates of abundance for Southern Hemisphere fin whales. As noted above, the best population estimate for the western North Atlantic fin whale is 3,522 and the minimum population estimate is 2,817. The 2012 SAR indicates that there are insufficient data at this time to determine population trends for the fin whale. Fishing gear appears to pose less of a threat to fin whales in the North Atlantic Ocean than to North Atlantic right or humpback whales. However, commercial whaling for fin whales

INACTIVE

in the North Atlantic has resumed and fin whales continue to be struck by large vessels. Based on the information currently available, for the purposes of this Opinion, NMFS considers the population trend for fin whales to be undetermined.

4.2.2 Status of Sea Turtles

Sea turtles continue to be affected by many factors occurring on the nesting beaches and in the water. Poaching, habitat loss, and nesting predation by introduced species affect hatchlings and nesting females while on land. Fishery interactions, vessel interactions, and non-fishery operations (e.g., dredging, military activities, oil and gas exploration), for example, affect sea turtles in the neritic zone, which is defined as the marine environment extending from mean low water down to 200 m (660 ft.) depths, generally corresponding to the continental shelf (Lalli and Parsons 1997). Fishery interactions and marine pollution also affect sea turtles in the oceanic zone, which is defined as the open ocean environment where bottom depths are greater than 200 m (Lalli and Parsons 1997)[9]. As a result, sea turtles still face many of the original threats that were the cause of their listing under the ESA several decades ago.

Leatherback, Kemp's ridley, and green sea turtles are listed under the ESA at the species level rather than as subspecies or distinct population segments (DPS), while loggerhead sea turtles are listed by DPS. Information on the range-wide status of each species is included, where appropriate. Additional background information on the range-wide status of these species, as well as a description and life history of the species, can be found in a number of published documents, including sea turtle status reviews and biological reports (NMFS and USFWS 1995; Hirth 1997; Turtle Expert Working Group [TEWG] 1998, 2000, 2007, 2009; NMFS and USFWS 2007a, 2007b, 2007c, 2007d), and recovery plans for the loggerhead sea turtle (NMFS and USFWS 1998a, 2008), leatherback sea turtle (NMFS and USFWS 1992b, 1998b), Kemp's ridley sea turtle (NMFS and USFWS 1992a), and green sea turtle (NMFS and USFWS 1991, 1998c).

Loggerhead sea turtle – NWA DPS

Listing History

Loggerhead sea turtles were listed as threatened throughout their global range on July 28, 1978. Since that time, several status reviews have been conducted to review the status and recommendations have been made regarding its ESA listing status. Based on a 2007 five-year status review of the species, which discussed the range of threats to loggerheads including climate change, NMFS and USFWS determined that loggerhead sea turtles should not be delisted or reclassified as endangered. However, the 2007 status review also determined that an analysis and review of the species should be conducted to determine whether DPSs should be identified for the loggerhead sea turtle (NMFS and USFWS 2007a). This initiative was supported by studies showing that genetic differences exist between loggerhead sea turtles that nest and forage in the different ocean basins (Bowen 2003; Bowen and Karl 2007). Differences in the maternally inherited mitochondrial DNA also exist between loggerhead nesting groups that occur within the same ocean basin (TEWG 2000; Pearce 2001; Bowen 2003; Bowen *et al.* 2005; Shamblin 2007;

9 As described in Bolten (2003), oceanographic terms have frequently been used incorrectly to describe sea turtle life stages. In both the sea turtle literature and past Opinions on the continued operation of NMFS-managed fisheries, the terms benthic and pelagic were used incorrectly to refer to the neritic and oceanic zones, respectively. The term benthic refers to occurring on the bottom of a body of water, whereas the term pelagic refers to in the water column. Sea turtles can be "benthic" or pelagic" in either the neritic or oceanic zones.

INACTIVE

TEWG 2009; NMFS and USFWS 2008). Site fidelity of females to one or more nesting beaches in an area is believed to account for these genetic differences (TEWG 2000; Bowen 2003).

In part to evaluate those genetic differences, in 2008, NMFS and FWS established a Loggerhead Biological Review Team (BRT) to assess the global loggerhead population structure to determine whether DPSs exist and, if so, the status of each DPS. The BRT evaluated genetic data, tagging and telemetry data, demographic information, oceanographic features, and geographic barriers to determine whether population segments exist. The BRT report was completed in August 2009 (Conant *et al.* 2009). In this report, the BRT identified the following nine DPSs as being discrete from other conspecific population segments and significant to the species: (1) North Pacific Ocean, (2) South Pacific Ocean, (3) North Indian Ocean, (4) Southeast Indo-Pacific Ocean, (5) Southwest Indian Ocean, (6) Northwest Atlantic Ocean, (7) Northeast Atlantic Ocean, (8) Mediterranean Sea, and (9) South Atlantic Ocean.

The BRT concluded that, although some DPSs are showing increasing trends at nesting beaches (Southwest Indian Ocean and South Atlantic Ocean), available information about anthropogenic threats to juveniles and adults in neritic and oceanic environments indicate possible unsustainable additional mortalities. According to an analysis using expert opinion in a matrix model framework, the BRT report stated that all loggerhead DPSs have the potential to decline in the foreseeable future. Based on the threat matrix analysis, the potential for future decline was reported as greatest for the North Indian Ocean, Northwest Atlantic Ocean, Northeast Atlantic Ocean, Mediterranean Sea, and South Atlantic Ocean DPSs (Conant *et al.* 2009). The BRT concluded that the North Pacific Ocean, South Pacific Ocean, North Indian Ocean, Southeast Indo-Pacific Ocean, Northwest Atlantic Ocean, Northeast Atlantic Ocean, and Mediterranean Sea DPSs were at risk of extinction. The BRT concluded that although the Southwest Indian Ocean and South Atlantic Ocean DPSs were likely not currently at immediate risk of extinction, the extinction risk was likely to increase in the foreseeable future.

On March 16, 2010, we published a proposed rule (75 FR 12598) with USFWS that would divide the worldwide population of loggerhead sea turtles into nine DPSs, as described in the 2009 Status Review. Two of the DPSs were proposed to be listed as threatened and seven of the DPSs, including the Northwest Atlantic Ocean DPS, were proposed to be listed as endangered. Our agency and USFWS accepted comments on the proposed rule through September 13, 2010 (75 FR 30769, June 2, 2010). On March 22, 2011 (76 FR 15932), NMFS and USFWS extended the date by which a final determination would be made and solicited new information and analysis. This action was taken to address the interpretation of the existing data on status and trends and its relevance to the assessment of risk of extinction for the Northwest Atlantic Ocean DPS, as well as the magnitude and immediacy of the fisheries bycatch threat and measures to reduce this threat.

On September 22, 2011, NMFS and USFWS issued a final rule (76 FR 58868) determining that the loggerhead sea turtle population is composed of nine DPSs (as defined in Conant *et al.*, 2009). Five DPSs were listed as endangered (North Pacific Ocean, South Pacific Ocean, North Indian Ocean, Northeast Atlantic Ocean, and Mediterranean Sea), and four DPSs were listed as threatened (Northwest Atlantic Ocean, South Atlantic Ocean, Southeast Indo-Pacific Ocean, and

INACTIVE

Southwest Indian Ocean). Note that the Northwest Atlantic Ocean (NWA) DPS and the Southeast Indo-Pacific Ocean DPS were originally proposed as endangered. The NWA DPS was determined to be threatened based on review of nesting data available after the proposed rule was published, information provided in public comments on the proposed rule, and further discussions within the agencies. The two primary factors considered were population abundance and population trend. Together with USFWS, we found that an endangered status for the NWA DPS was not warranted given the large size of the nesting population, that the overall nesting population remains widespread, that the trend for the nesting population appears to be stabilizing, and that substantial conservation efforts are underway to address threats. This final listing rule became effective on October 24, 2011.

The September 2011 final rule also noted that critical habitat for the two DPSs occurring within U.S. waters (NWA DPS and North Pacific DPS) would be designated in a future rulemaking. Information from the public related to the identification of critical habitat, essential physical or biological features for this species, and other relevant impacts of a critical habitat designation was solicited. Currently, no critical habitat is designated for any DPS of loggerhead sea turtles, and therefore, no critical habitat for any DPS occurs in the action area.

Presence of Loggerhead Sea Turtles in the Action Area

The effects of this proposed action are only experienced within the Atlantic Ocean. Virginia is considered to be at the northern limit of loggerhead sea turtle nesting the United States (VADGIF 2014) and has only reported nine nests in a single season, which were documented in 1991 at the Back Bay National Wildlife Refuge (DeGroot and Shaw 1993; Boettcher 2014). This reported nesting site does not occur within the action area. NMFS has considered the available information on the distribution of the nine DPSs to determine the origin of any loggerhead sea turtles that may occur in the action area. As noted in Conant *et al.* (2009), the range of the four DPSs occurring in the Atlantic Ocean are as follows: NWA DPS – north of the equator, south of 60°N, and west of 40°W l; Northeast Atlantic Ocean (NEA) DPS – north of the equator, south of 60°N, east of 40°W, and west of 5°36' W; South Atlantic DPS – south of the equator, north of 60°S , west of 20°E, and east of 60°W; Mediterranean DPS – the Mediterranean Sea east of 5°36'W. These boundaries were determined based on oceanographic features, loggerhead sightings, thermal tolerance, fishery bycatch data, and information on loggerhead distribution from satellite telemetry and flipper tagging studies. While adults are highly structured with no overlap, there may be some degree of overlap by juveniles of the NWA, NEA, and Mediterranean DPSs on oceanic foraging grounds (Laurent *et al.* 1993, 1998; Bolten *et al.* 1998; LaCasella *et al.* 2005; Carreras *et al.* 2006, Monzón-Argüello *et al.* 2006; Revelles *et al.* 2007). Previous literature (Bowen *et al.* 2004) has suggested that there is the potential, albeit small, for some juveniles from the Mediterranean DPS to be present in U.S. Atlantic coastal foraging grounds. These conclusions must be interpreted with caution, however, as they may be representing a shared common haplotype and lack of representative sampling at Eastern Atlantic rookeries rather than an actual presence of Mediterranean DPS turtles in U.S. Atlantic coastal waters. A re-analysis of the data by the Atlantic loggerhead Turtle Expert Working Group has found that that it is unlikely that U.S. fishing fleets are interacting with either the Northeast Atlantic loggerhead DPS or the Mediterranean loggerhead DPS (LaCasella *et al.* In Review). Given that the action area is a subset of the area fished by U.S. fleets, it is reasonable to assume

INACTIVE

that, based on this new analysis, no individuals from the Mediterranean DPS or Northeast Atlantic DPS would be present in the action area. Sea turtles of the South Atlantic DPS do not inhabit the action area of this consultation (Conant *et al.* 2009). The remainder of this consultation will only focus on the NWA DPS, listed as threatened.

Distribution and Life History

Ehrhart *et al.* (2003) provided a summary of the literature identifying known nesting habitats and foraging areas for loggerheads within the Atlantic Ocean. Detailed information is also provided in the five-year status review for loggerheads (NMFS and USFWS 2007a), the TEWG report (2009), and the final revised Recovery Plan for loggerheads in the Northwest Atlantic Ocean (NMFS and USFWS 2008).

In the western Atlantic, waters as far north as southern Canada and the Gulf of Maine are used for foraging by juveniles and adults (Shoop 1987; Shoop and Kenney 1992; Ehrhart *et al.* 2003; Mitchell *et al.* 2003; NMFS NEFSC 2011a, 2012, 2013). In U.S. Atlantic waters, loggerheads most commonly occur throughout the inner continental shelf from Florida to Cape Cod, MA and in the Gulf of Mexico from Florida to Texas, although their presence varies with the seasons due to changes in water temperature (Shoop and Kenney 1992; Epperly *et al.* 1995a, 1995b; Braun and Epperly 1996; Braun-McNeill *et al.* 2008; Mitchell *et al.* 2003). Loggerheads have been observed in waters with surface temperatures of 7°-30°C, but water temperatures ≥11°C are most favorable (Shoop and Kenney 1992; Epperly *et al.* 1995b). The presence of loggerhead sea turtles in U.S. Atlantic waters is also influenced by water depth. Surveys of continental shelf waters north of Cape Hatteras, NC indicated that loggerhead sea turtles were most commonly sighted in waters with bottom depths ranging from 22 to 49 meters deep (Shoop and Kenney 1992). Loggerheads were observed in waters ranging in depth from 0 (i.e., on the beach) to 4,481 meters (Shoop and Kenney 1992). More recent survey and satellite tracking data support that they occur in waters from the beach to beyond the continental shelf (Mitchell *et al.* 2003; Braun-McNeill and Epperly 2004; Mansfield 2006; Blumenthal *et al.* 2006; Hawkes *et al.* 2006; McClellan and Read 2007; Mansfield *et al.* 2009).

Loggerhead sea turtles occur year-round in ocean waters off North Carolina, South Carolina, Georgia, and Florida. In these areas of the South Atlantic Bight, water temperature is influenced by the proximity of the Gulf Stream. As coastal water temperatures warm in the spring, loggerheads begin to migrate to inshore waters of the southeast United States (e.g., Pamlico and Core Sounds) and also move up the U.S. Atlantic Coast (Epperly *et al.* 1995a, 1995b, 1995c; Braun-McNeill and Epperly 2004), occurring in Virginia foraging areas as early as April/May and on the most northern foraging grounds in the Gulf of Maine in June (Shoop and Kenney 1992). The trend is reversed in the fall as water temperatures cool. The large majority leave the Gulf of Maine by mid-September but some turtles may remain in Mid-Atlantic and Northeast areas until late fall. By December, loggerheads have migrated from inshore and more northern coastal waters to waters offshore of North Carolina, particularly off of Cape Hatteras, and waters further south where the influence of the Gulf Stream provides temperatures favorable to sea turtles (Shoop and Kenney 1992; Epperly *et al.* 1995b).

Recent studies have established that the loggerhead's life history is more complex than

INACTIVE

previously believed. Rather than making discrete developmental shifts from oceanic to neritic environments, research is showing that both adults and (presumed) neritic stage juveniles continue to use the oceanic environment and will move back and forth between the two habitats (Witzell 2002; Blumenthal *et al.* 2006; Hawkes *et al.* 2006; McClellan and Read 2007; Mansfield *et al.* 2009). One of the studies tracked the movements of adult post-nesting females and found that differences in habitat use were related to body size, with larger adults staying in coastal waters and smaller adults traveling to oceanic waters (Hawkes *et al.* 2006). A tracking study of large juveniles found that the habitat preferences of this life stage were also diverse, with some remaining in neritic waters and others moving off into oceanic waters (McClellan and Read 2007). However, unlike the Hawkes *et al.* (2006) study, there was no significant difference in the body size of turtles that remained in neritic waters versus oceanic waters (McClellan and Read 2007).

Pelagic and benthic juveniles are omnivorous and forage on crabs, mollusks, jellyfish, and vegetation at or near the surface (Dodd 1988; NMFS and USFWS 2008). Sub-adult and adult loggerheads are primarily coastal-dwelling and typically prey on benthic invertebrates, such as mollusks and decapod crustaceans, in hard bottom habitats (NMFS and USFWS 2008).

Table 2 (taken from the 2008 loggerhead recovery plan) highlights the key life history parameters for loggerheads nesting in the U.S.

Table 2: Typical values of life history parameters for loggerheads nesting in the U.S.

Life History Parameter	**Data**
Clutch Size	100-126 eggs[10]
Egg incubation duration (varies depending on time of year and latitude)	42-75 days[11,12]
Pivotal temperature (incubation temperature that produces an equal number of males and females)	29.0˚C[13]
Nest productivity (emerged hatchlings/total eggs) x 100 (varies depending on site specific factors)	45-70%[2,3]
Clutch frequency (number of nests/female/season)	3-5.5 nests[14]
Internesting interval (number of days between successive nests within a season)	12-15 days[15]

10 Dodd (1988).
11 Dodd and Mackinnon (1999, 2000, 2001, 2002, 2003, 2004).
12 Blair Witherington, FFWCC, personal communication, 2006 (information based on nests monitored throughout Florida beaches in 2005, n=865).
13 Mrosovsky (1988).
14 Murphy and Hopkins (1984); Frazer and Richardson (1985); Ehrhart, unpublished data; Hawkes *et al.* (2005); Scott (2006); Tony Tucker, Mote Marine Laboratory, personal communication (2008).
15 Caldwell (1962); Dodd (1988).

INACTIVE

Juvenile (<87 cm CCL) sex ratio	65-70%[16]
Remigration interval (number of years between successive nesting migrations)	2.5-3.7 years[17]
Nesting season	Late April-Early September
Hatching season	Late June-early November
Age at sexual maturity	32-25 years[18]
Life span	>57 years[19]

Population Dynamics and Status

The majority of Atlantic nesting occurs on beaches of the southeastern United States (NMFS and USFWS 2007a). For the past decade, the scientific literature has recognized five distinct nesting groups, or subpopulations, of loggerhead sea turtles in the Northwest Atlantic, divided geographically as follows: (1) a northern group of nesting females that nest from North Carolina to northeast Florida at about 29°N; (2) a south Florida group of nesting females that nest from 29°N on the east coast to Sarasota on the west coast; (3) a Florida Panhandle group of nesting females that nest around Eglin Air Force Base and the beaches near Panama City, Florida; (4) a Yucatán group of nesting females that nest on beaches of the eastern Yucatán Peninsula, Mexico; and (5) a Dry Tortugas group that nests on beaches of the islands of the Dry Tortugas, near Key West, FL and on Cal Sal Bank (TEWG 2009). Genetic analyses of mitochondrial DNA, which a sea turtle inherits from its mother, indicate that there are genetic differences between loggerheads that nest at and originate from the beaches used by each of the five identified nesting groups of females (TEWG 2009). However, analyses of microsatellite loci from nuclear DNA, which represents the genetic contribution from both parents, indicates little to no genetic differences between loggerheads originating from nesting beaches of the five Northwest Atlantic nesting groups (Pearce and Bowen 2001; Bowen 2003; Bowen *et al.* 2005; Shamblin 2007). These results suggest that female loggerheads have site fidelity to nesting beaches within a particular area, while males provide an avenue of gene flow between nesting groups by mating with females that originate from different nesting groups (Bowen 2003; Bowen *et al.* 2005). The extent of such gene flow, however, is unclear (Shamblin 2007).

The lack of genetic structure makes it difficult to designate specific boundaries for the nesting subpopulations based on genetic differences alone. Therefore, the Loggerhead Recovery Team recently used a combination of geographic distribution of nesting densities, geographic separation, and geopolitical boundaries, in addition to genetic differences, to reassess the designation of these subpopulations to identify recovery units in the 2008 Recovery Plan.

In the 2008 Recovery Plan, the Loggerhead Recovery Team designated five recovery units for the Northwest Atlantic population of loggerhead sea turtles based on the aforementioned nesting

16National Marine Fisheries Service (2001); Allen Foley, FFWCC, personal communication (2005).
17 Richardson *et al.* (1978); Bjorndal *et al.* (1983); Ehrhart, unpublished data.
18 Melissa Snover, NMFS, personal communication (2005).
19 Dahlen *et al.* (2000).

INACTIVE

groups and inclusive of a few other nesting areas not mentioned above. The first four of these recovery units represent nesting assemblages located in the southeast United States. The fifth recovery unit is composed of all other nesting assemblages of loggerheads within the Greater Caribbean, outside the United States, but which occur within U.S. waters during some portion of their lives. The five recovery units representing nesting assemblages are: (1) the Northern Recovery Unit (NRU: Florida/Georgia border through southern Virginia), (2) the Peninsular Florida Recovery Unit (PFRU: Florida/Georgia border through Pinellas County, FL), (3) the Dry Tortugas Recovery Unit (DTRU: islands located west of Key West, FL), (4) the Northern Gulf of Mexico Recovery Unit (NGMRU: Franklin County, FL through Texas), and (5) the Greater Caribbean Recovery Unit (GCRU: Mexico through French Guiana, Bahamas, Lesser Antilles, and Greater Antilles).

The Loggerhead Recovery Team evaluated the status and trends of the Northwest Atlantic loggerhead population for each of the five recovery units, using nesting data available as of October 2008 (NMFS and USFWS 2008). The level and consistency of nesting coverage varies among recovery units, with coverage in Florida generally being the most consistent and thorough over time. Since 1989, nest count surveys in Florida have occurred in the form of statewide surveys (a near complete census of entire Florida nesting) and index beach surveys (Witherington *et al.* 2009). Index beaches were established to standardize data collection methods and maintain a constant level of effort on key nesting beaches over time.

NMFS and USFWS (2008), Witherington *et al.* (2009), and TEWG (2009) analyzed the status of the nesting assemblages within the NWA DPS using standardized data collected over periods ranging from 10 to 23 years. These analyses used different analytical approaches, but all found that there had been a significant overall nesting decline within the NWA DPS. However, with the addition of nesting data from 2008 to 2012, the trend line changes, showing a strong positive trend since 2007 (http://myfwc.com/research/wildlife/sea-turtles/nesting/loggerhead-trends/). The nesting data presented in the Recovery Plan (through 2008) are described below, with updated trend information through 2010 for two recovery units.

From the beginning of standardized index surveys in 1989 until 1998, the PFRU, the largest nesting assemblage in the Northwest Atlantic by an order of magnitude, had a significant increase in the number of nests. However, from 1998 through 2008, there was a 41% decrease in annual nest counts from index beaches, which represent an average of 70% of the statewide nesting activity (NMFS and USFWS 2008). From 1989 to 2008, the PFRU had an overall declining nesting trend of 26% (95% CI: -42% to -5%; NMFS and USFWS 2008). With the addition of nesting data through 2010, the nesting trend for the PFRU does not show a nesting decline statistically different from zero (76 FR 58868, September 22, 2011).

The NRU, the second largest nesting assemblage of loggerheads in the United States, has been declining at a rate of 1.3% annually since 1983 (NMFS and USFWS 2008). The trend was analyzed using nesting data available as of October 2008. The NRU dataset included 11 beaches with an uninterrupted 20-year time series; these beaches represent approximately 27% of NRU nesting in 2008. Through 2008, there was strong statistical data to suggest the NRU has experienced a long-term decline, but with the inclusion of nesting data through 2010, nesting for

INACTIVE

the NRU is showing possible signs of stabilizing (76 FR 58868, September 22, 2011).

Evaluation of long-term nesting trends for the NGMRU is difficult because of changed and expanded beach coverage. However, the NGMRU has shown a significant declining trend of 4.7% annually since index nesting beach surveys were initiated in 1997 (NMFS and USFWS 2008). The trend was analyzed using nesting data available as of October 2008.

No statistical trends in nesting abundance can be determined for the DTRU because of the lack of long-term data. Similarly, statistically valid analyses of long-term nesting trends for the entire GCRU are not available because there are few long-term standardized nesting surveys representative of the region. Additionally, changing survey effort at monitored beaches and scattered and low-level nesting by loggerheads at many locations currently precludes comprehensive analyses (NMFS and USFWS 2008).

Sea turtle census nesting surveys are important in that they provide information on the relative abundance of nesting each year, and the contribution of each nesting group to total nesting of the species. Nest counts can also be used to estimate the number of reproductively mature females nesting annually. The 2008 Recovery Plan compiled information on mean number of loggerhead nests and the approximated counts of nesting females per year for four of the five identified recovery units (i.e., nesting groups). They are: (1) for the NRU, a mean of 5,215 loggerhead nests per year (1989-2008) with approximately 1,272 females nesting per year; (2) for the PFRU, a mean of 64,513 nests per year (1989-2007) with approximately 15,735 females nesting per year; (3) for the DTRU, a mean of 246 nests per year (1995-2004, excluding 2002) with approximately 60 females nesting per year; and (4) for the NGMRU, a mean of 906 nests per year (1995-2007) with approximately 221 females nesting per year. For the GCRU, the only estimate available for the number of loggerhead nests per year is from Quintana Roo, Yucatán, Mexico, where a range of 903-2,331 nests per year was estimated (1987-2001) (NMFS and USFWS 2007a). There are no annual nest estimates available for the Yucatán since 2001 or for any other regions in the GCRU, nor are there estimates of the number of nesting females per year for any nesting assemblage in this recovery unit. The above values for average nesting females per year were based upon 4.1 nests per female per Murphy and Hopkins (1984).

Genetic studies of juvenile and a few adult loggerhead sea turtles collected from Northwest Atlantic foraging areas (beach strandings, a power plant in Florida, and North Carolina fisheries) show that the loggerheads that occupy East Coast U.S. waters originate from these Northwest Atlantic nesting groups; primarily from the nearby nesting beaches of southern Florida, as well as the northern Florida to North Carolina beaches and from the beaches of the Yucatán Peninsula, Mexico (Rankin-Baransky *et al.* 2001; Witzell *et al.* 2002; Bass *et al.* 2004; Bowen *et al.* 2004). The contribution of these three nesting assemblages varies somewhat among the foraging habitats and age classes surveyed along the East Coast. The distribution is not random and bears a significant relationship to the proximity and size of adjacent nesting colonies (Bowen *et al.* 2004). Bass *et al.* (2004) attribute the differences in the proportions of sea turtles from loggerhead turtle nesting assemblages documented in different East Coast foraging habitats to a complex interplay of currents and the relative size and proximity of nesting beaches.

INACTIVE

Unlike nesting surveys, in-water studies of sea turtles typically sample both sexes and multiple age classes. In-water studies conducted in some areas of the Northwest Atlantic provide data by which to assess the relative abundance of loggerhead sea turtles and changes in abundance over time (Maier *et al.* 2004; Morreale *et al.* 2005; Mansfield 2006; Ehrhart *et al.* 2007; Epperly *et al.* 2007). The TEWG (2009) used raw data from six in-water study sites to conduct trend analyses. They identified an increasing trend in the abundance of loggerheads from three of the four sites located in the southeast United States, no discernible trend at one site, and a decreasing at two sites in the northeast United States. The 2008 Loggerhead Recovery Plan also includes a full discussion of in-water population studies for which trend data have been reported, and a brief summary will be provided here.

Maier *et al.* (2004) used fishery-independent trawl data to establish a regional index of loggerhead abundance for the southeast coast of the United States (Winyah Bay, SC to St. Augustine, FL) during the period 2000-2003. A comparison of loggerhead catch data from this study with historical values suggested that in-water populations of loggerhead sea turtles along the southeast U.S. coast appear to be larger, possibly an order of magnitude higher than they were 25 years ago, but the authors caution a direct comparison between the two studies given differences in sampling methodology (Maier *et al.* 2004). A comparison of catch rates for sea turtles in pound net gear fished in the Pamlico-Albemarle Estuarine Complex of North Carolina between the years 1995-1997 and 2001-2003 found a significant increase in catch rates for loggerhead sea turtles for the latter period (Epperly *et al.* 2007). A long-term, on-going study of loggerhead abundance in the Indian River Lagoon System of Florida found a significant increase in the relative abundance of loggerheads over the last four years of the study (Ehrhart *et al.* 2007). However, there was no discernible trend in loggerhead abundance during the 24-year time period of the study (1982-2006) (Ehrhart *et al.* 2007). At St. Lucie Power Plant, data collected from 1977 to 2004 show an increasing trend of loggerheads at the intake structures (FPL and Quantum Resources 2005).

In contrast to these studies, Morreale *et al.* (2005) observed a decline in the percentage and relative numbers of loggerhead sea turtles incidentally captured in pound net gear fished around Long Island, New York during the period 2002-2004 compared to the period 1987-1992. Only two loggerheads (of a total 54 turtles) were observed captured in pound net gear during the period 2002-2004, while the previous decade's study recorded 11 to 28 loggerheads per year (Morreale *et al.* 2005). No additional loggerheads were reported captured in pound net gear in New York through 2007, although two were found cold-stunned on Long Island Bay beaches in the fall of 2007 (Memo to the File, L. Lankshear, December 2007). Potential explanations for this decline include major shifts in loggerhead foraging areas and/or increased mortality in pelagic or early benthic stage/age classes (Morreale *et al.* 2005). Using aerial surveys, Mansfield (2006) also found a decline in the densities of loggerhead sea turtles in Chesapeake Bay over the period 2001-2004 compared to aerial survey data collected in the 1980s. Significantly fewer loggerheads ($p<0.05$) were observed in both the spring (May-June) and the summer (July-August) of 2001-2004 compared to those observed during aerial surveys in the 1980s (Mansfield 2006). A comparison of median densities from the 1980s to the 2000s suggested that there had been a 63.2% reduction in densities during the spring residency period and a 74.9% reduction in densities during the summer residency period (Mansfield 2006). The decline in observed

INACTIVE

loggerhead populations in Chesapeake Bay may be related to a significant decline in prey, namely horseshoe crabs and blue crabs, with loggerheads redistributing outside of Bay waters (NMFS and USFWS 2008).

As with other turtle species, population estimates for loggerhead sea turtles are difficult to determine, largely given their life history characteristics. However, a recent loggerhead assessment using a demographic matrix model estimated that the loggerhead adult female population in the western North Atlantic ranges from 16,847 to 89,649, with a median size of 30,050 (NMFS SEFSC 2009). The model results for population trajectory suggest that the population is most likely declining, but this result was very sensitive to the choice of the position of the parameters within their range and hypothesized distributions. The pelagic stage survival parameter had the largest effect on the model results. As a result of the large uncertainty in our knowledge of loggerhead life history, at this point predicting the future populations or population trajectories of loggerhead sea turtles with precision is very uncertain. It should also be noted that additional analyses are underway which will incorporate any newly available information.

As part of the Atlantic Marine Assessment Program for Protected Species (AMAPPS), line transect aerial abundance surveys and turtle telemetry studies were conducted along the Atlantic Coast and annual reports for 2010, 2011, and 2012 have been produced. AMAPPS is a multi-agency initiative to assess marine mammal, sea turtle, and seabird abundance and distribution in the Atlantic. As presented in NMFS NEFSC (2011a), the 2010 survey found a preliminary total surface abundance estimate within the entire study area of about 60,000 loggerheads (CV=0.13) or 85,000, if a portion of unidentified hard-shelled sea turtles were included (CV=0.10). Surfacing times were generated from the satellite tag data collected during the aerial survey period, resulting in a 7% (5%-11% inter-quartile range) median surface time in the South Atlantic area and a 67% (57%-77% inter-quartile range) median surface time to the north. The calculated preliminary regional abundance estimate is about 588,000 loggerheads along the U.S. Atlantic coast, with an inter-quartile range of 382,000-817,000 (NMFS NEFSC 2011a). The estimate increases to approximately 801,000 (inter-quartile range of 521,000-1,111,000) when based on known loggerheads and a portion of unidentified turtle sightings. The density of loggerheads was generally lower in the north than the south; based on number of turtle groups detected, 64% were seen south of Cape Hatteras, NC, 30% in the southern Mid-Atlantic Bight, and 6% in the northern Mid-Atlantic Bight. These estimates of loggerhead abundance over the U.S. Atlantic continental shelf are considered very preliminary. A more thorough analysis will be completed pending the results of further studies related to improving estimates of regional and seasonal variation in loggerhead surface time (by increasing the sample size and geographical area of tagging) and other information needed to improve the biases inherent in aerial surveys of sea turtles (e.g., research on depth of detection and species misidentification rate). This survey effort represents the most comprehensive assessment of sea turtle abundance and distribution in many years. Additional results from aerial surveys and research to improve the abundance estimates are anticipated through 2014, depending on available funds.

Threats

The diversity of a sea turtle's life history leaves them susceptible to many natural and human impacts, including impacts while they are on land, in the neritic environment, and in the oceanic

INACTIVE

environment. The five-year status review and 2008 Recovery Plan provide a summary of natural as well as anthropogenic threats to loggerhead sea turtles (NMFS and USFWS 2007a, 2008). Among natural threats, hurricanes are known to be destructive to sea turtle nests. Sand accretion, rainfall, and wave action that result from these storms can appreciably reduce hatchling success. Other sources of natural mortality include cold-stunning, biotoxin exposure, and native species predation.

Anthropogenic factors that impact hatchlings and adult females on land, or the success of nesting and hatching include: beach erosion, beach armoring, and nourishment; artificial lighting; beach cleaning; beach pollution; increased human presence; recreational beach equipment; vehicular and pedestrian traffic; coastal development/construction; exotic dune and beach vegetation; removal of native vegetation; and poaching. An increased human presence at some nesting beaches or close to nesting beaches has led to secondary threats such as the introduction of exotic fire ants, feral hogs, dogs, and an increased presence of native species (e.g., raccoons, armadillos, and opossums), which raid nests and feed on turtle eggs (NMFS and USFWS 2007a, 2008). Although sea turtle nesting beaches are protected along large expanses of the Northwest Atlantic Coast (in areas like Merritt Island, Archie Carr, and Hobe Sound National Wildlife Refuges), other areas along these coasts have limited or no protection. Sea turtle nesting and hatching success on unprotected high density east Florida nesting beaches from Indian River to Broward County are affected by all of the above threats.

Loggerheads are affected by a completely different set of anthropogenic threats in the marine environment. These include oil and gas exploration, coastal development, transportation, marine pollution, underwater explosions, hopper dredging, offshore artificial lighting, power plant entrainment and/or impingement, entanglement in debris, ingestion of marine debris, marina and dock construction and operation, boat collisions, poaching, and fishery interactions.

A 1990 National Research Council (NRC) report concluded that for juveniles, subadults, and breeders in coastal waters, the most important source of human-caused mortality in U.S. Atlantic waters was fishery interactions. The sizes and reproductive values of sea turtles taken by fisheries vary significantly, depending on the location and season of the fishery, and size-selectivity resulting from gear characteristics. Therefore, it is possible for fisheries that interact with fewer, more reproductively valuable turtles to have a greater detrimental effect on the population than one that takes greater numbers of less reproductively valuable turtles (Wallace *et al.* 2008). The Loggerhead Biological Review Team determined that the greatest threats to the NWA DPS of loggerheads result from cumulative fishery bycatch in neritic and oceanic habitats (Conant *et al.* 2009). Attaining a more thorough understanding of the characteristics, as well as the quantity of sea turtle bycatch across all fisheries is of great importance.

Finkbeiner *et al.* (2011) compiled cumulative sea turtle bycatch information in U.S. fisheries from 1990 through 2007, before and after implementation of bycatch mitigation measures. Information was obtained from peer-reviewed publications and NMFS documents (e.g., biological opinions and bycatch reports). In the Atlantic, a mean estimate of 137,700 bycatch interactions, of which 4,500 were mortalities, occurred annually (since implementation of bycatch mitigation measures). Kemp's ridleys interacted with fisheries most frequently, with the

INACTIVE

highest level of mean annual mortality (2,700), followed by loggerheads (1,400), greens (300), and leatherbacks (40). The Southeast/Gulf of Mexico shrimp trawl fishery was responsible for the vast majority of U.S. interactions (up to 98%) and mortalities (more than 80%). While this provides an initial cumulative bycatch assessment, there are a number of caveats that should be considered when interpreting this information, such as sampling inconsistencies and limitations.

Of the many fisheries known to adversely affect loggerheads, the U.S. South Atlantic and Gulf of Mexico shrimp fisheries were considered to pose the greatest threat of mortality to neritic juvenile and adult age classes of loggerheads (NRC 1990; Finkbeiner *et al.* 2011). Significant changes to the South Atlantic and Gulf of Mexico shrimp fisheries have occurred since 1990, and the effects of these shrimp fisheries on ESA-listed species, including loggerhead sea turtles, have been assessed several times through section 7 consultations. There is also a lengthy regulatory history with regard to the use of Turtle Excluder Devices (TEDs) in the U.S. South Atlantic and Gulf of Mexico shrimp fisheries (Epperly and Teas 2002; NMFS 2002a; Lewison *et al.* 2003). A 2002 section 7 consultation on the U.S. South Atlantic and Gulf of Mexico shrimp fisheries estimated the total annual level of take for loggerhead sea turtles to be 163,160 interactions (the total number of turtles that enter a shrimp trawl, which may then escape through the TED or fail to escape and be captured) with 3,948 of those takes being lethal (NMFS 2002a).

In addition to improvements in TED design, interactions between loggerheads and the shrimp fishery had been declining because of reductions in fishing effort unrelated to fisheries management actions. The 2002 South Atlantic and GOM Shrimp Opinion (NMFS 2002a) take estimates were based in part on fishery effort levels. In recent years, low shrimp prices, rising fuel costs, competition with imported products, and the impacts of hurricanes in the Gulf of Mexico have all impacted the shrimp fleets, in some cases reducing fishing effort by as much as 50% for offshore waters of the Gulf of Mexico (GMFMC 2007). As a result, loggerhead interactions and mortalities in the Gulf of Mexico were substantially less than were projected in the 2002 Opinion. In 2008, the NMFS Southeast Fisheries Science Center (SEFSC) estimated annual number of interactions between loggerheads and shrimp trawls in the Gulf of Mexico shrimp fishery to be 23,336, with 647 (2.8%) of those interactions resulting in mortality (Memo from Dr. B. Ponwith, Southeast Fisheries Science Center to Dr. R. Crabtree, Southeast Region, PRD, December 2008). In August 2010, NMFS reinitiated section 7 consultation on southeastern state and federal shrimp fisheries based on a high level of strandings, elevated nearshore sea turtle abundance as measured by trawl catch per unit of effort, and lack of compliance with TED requirements. The 2012 section 7 consultation on the shrimp fishery was unable to estimate the current total annual level of take for loggerheads. Instead, it qualitatively estimated that the shrimp fishery, as currently operating, would result in at least thousands and possibly tens of thousands of interactions annually, of which at least hundreds and possibly thousands are expected to be lethal (NMFS 2012a).

Loggerhead sea turtles are also known to interact with non-shrimp trawl, gillnet, longline, dredge, pound net, pot/trap, and hook and line fisheries. The reduction of sea turtle captures in fishing operations is identified in recovery plans and five-year status reviews as a priority for the recovery of all sea turtle species. In the threats analysis of the loggerhead Recovery Plan, trawl bycatch is identified as the greatest source of mortality. While loggerhead bycatch in U.S. Mid-

INACTIVE

Atlantic bottom otter trawl gear was previously estimated for the period 1996-2004 (Murray 2006, 2008), a recent bycatch analysis estimated the number of loggerhead sea turtle interactions with U.S. Mid-Atlantic bottom trawl gear from 2005 to 2008 (Warden 2011a). NEFOP data from 1994 to 2008 were used to develop a model of interaction rates that were applied to 2005-2008 commercial fishing data to estimate the number of interactions for the trawl fleet. The number of predicted average annual loggerhead interactions for 2005-2008 was 292 (CV=0.13, 95% CI=221-369), with an additional 61 loggerheads (CV=0.17, 95% CI=41-83) interacting with trawls but being released through a TED. Of the 292 average annual observable loggerhead interactions, approximately 44 of those were adult equivalents. Warden (2011b) found that latitude, depth and SST were associated with the interaction rate, with the rates being highest south of 37°N in waters < 50 meters deep and SST > 15°C. This estimate is a decrease from the average annual loggerhead bycatch in bottom otter trawls during 1996-2004, estimated to be 616 sea turtles (CV=0.23, 95% CI over the nine-year period: 367-890) (Murray 2006, 2008).

There have been several published estimates of the number of loggerheads taken annually as a result of the dredge fishery for Atlantic sea scallops, ranging from a low of zero in 2005 (Murray 2007) to a high of 749 in 2003 (Murray 2004). Murray (2011) recently evaluated loggerhead sea turtle interactions in scallop dredge gear from 2001 to 2008. In that paper, the average number of annual observable interactions of hard-shelled sea turtles in the Mid-Atlantic scallop dredge fishery prior to the implementation of chain mats (January 1, 2001 through September 25, 2006) was estimated to be 288 turtles (CV = 0.14, 95% CI: 209-363) [equivalent to 49 adults], 218 of which were loggerheads [equivalent to 37 adults]. After the implementation of chain mats, the average annual number of observable interactions was estimated to be 20 hard-shelled sea turtles (CV = 0.48, 95% CI: 3-42), 19 of which were loggerheads. If the rate of observable interactions from dredges without chain mats is applied to trips with chain mats, the estimated number of observable and inferred interactions of hard-shelled sea turtles after chain mats were implemented is 125 turtles per year (CV = 0.15, 95% CI: 88-163) [equivalent to 22 adults], 95 of which were loggerheads [equivalent to 16 adults]. Interaction rates of hard-shelled turtles were correlated with sea surface temperature, depth, and use of a chain mat. Results from this recent analysis suggest that chain mats and fishing effort reductions have contributed to the decline in estimated loggerhead sea turtle interactions with scallop dredge gear after 2006 (Murray 2011). Turtle Deflector Dredges (TDDs) are required in the scallop fishery as of May 1, 2013, and are expected to further decrease serious injuries to sea turtles.

INACTIVE

An estimate of the number of loggerheads taken annually in U.S. Mid-Atlantic gillnet fisheries has also recently been published (Murray 2009a, b). From 1995 to 2006, the annual bycatch of loggerheads in U.S. Mid-Atlantic gillnet gear was estimated to average 350 turtles (CV=0.20, 95% CI over the 12-year period: 234 to 504). Bycatch rates were correlated with latitude, sea surface temperature, and mesh size. The highest predicted bycatch rates occurred in warm waters of the southern Mid-Atlantic in large-mesh (>7 inch/17.8 cm) gillnets (Murray 2009a). In the spring of 2000, a total of 275 loggerhead carcasses were recovered from North Carolina beaches. The cause of death for most of the turtles was unknown, but NMFS suspects that the mass mortality event was caused by a large-mesh gillnet fishery for monkfish and dogfish operating offshore in the preceding weeks (67 FR 71895, December 3, 2002).

The U.S. tuna and swordfish longline fisheries that are managed under the Highly Migratory Species (HMS) FMP are estimated to capture 1,905 loggerheads (no more than 339 mortalities) for each 3-year period starting in 2007 (NMFS 2004a). We have mandated gear changes for the HMS fishery to reduce sea turtle bycatch and the likelihood of death from those incidental takes that would still occur (Garrison and Stokes 2012). In 2010, there were 40 observed interactions between loggerhead sea turtles and longline gear used in the HMS fishery (Garrison and Stokes 2012). All of the loggerheads were released alive, with 29 out of 40 (72.5%) released with all gear removed. A total of 344.4 (95% CI: 236.6-501.3) loggerhead sea turtles were estimated to have interacted with the longline fisheries managed under the HMS FMP in 2010 based on the observed bycatch events (Garrison and Stokes 2012). The 2010 estimate is considerably lower than those in 2006 and 2007 and is well below the historical highs that occurred in the mid-1990s (Garrison and Stokes 2012). This fishery represents just one of several longline fisheries operating in the Atlantic Ocean. Lewison *et al.* (2004) estimated that 150,000-200,000 loggerheads were taken in all Atlantic longline fisheries in 2000 (including the U.S. Atlantic tuna and swordfish longline fisheries as well as others).

Documented interactions also occur in other fishery gear types and by non-fishery mortality sources (e.g., hopper dredges, power plants, vessel collisions), although quantitative/qualitative estimates are only available for activities on which we have consulted (See below).

The most recent Recovery Plan for loggerhead sea turtles as well as the 2009 Status Review Report identifies global climate change as a threat to loggerhead sea turtles. For a complete discussion of how global climate change may affect the NWA loggerhead DPS see Section 5.2.2.

Summary of Status for Loggerhead Sea Turtles

Loggerheads continue to be affected by many factors on nesting beaches and in the water. These include poaching, habitat loss, and nesting predation that affects eggs, hatchlings, and nesting females on land, as well as fishery interactions, vessel interactions, marine pollution, and non-fishery (e.g., dredging) operations affecting all sexes and age classes in the water (NRC 1990; NMFS and USFWS 2007a, 2008). As a result, loggerheads still face many of the original threats that were the cause of their listing under the ESA. Of the nine DPSs defined in the final rule (75 FR 12598) we published with USFWS, only the NWA DPS is considered in this Opinion.

We convened a new Loggerhead Turtle Expert Working Group (TEWG) to review all available information on Atlantic loggerheads in order to evaluate the status of this species in the Atlantic. A final report from the Loggerhead TEWG was published in July 2009. In this report, the TEWG indicated that it could not determine whether the decreasing annual numbers of nests among the Northwest Atlantic loggerhead subpopulations were due to stochastic processes resulting in fewer nests, a decreasing average reproductive output of adult females, decreasing numbers of adult females, or a combination of these factors. Many factors are responsible for past or present loggerhead mortality that could impact current nest numbers; however, no single mortality factor stands out as a likely primary factor. It is likely that several factors compound to create the current decline, including incidental capture in fisheries, power plant intakes, and dredging operations, lower adult female survival rates, increases in the proportion of first-time nesters, continued directed harvest, and increases in mortality due to disease. Regardless, the TEWG

INACTIVE

stated that "it is clear that the current levels of hatchling output will result in depressed recruitment to subsequent life stages over the coming decades" (TEWG 2009). However, the report does not provide information on the rate or amount of expected decrease in recruitment but goes on to state that the ability to assess the current status of loggerhead subpopulations is limited due to a lack of fundamental life history information and specific census and mortality data.

While several documents reported the decline in nesting numbers in the NWA DPS (NMFS and USFWS 2008, TEWG 2009), when nest counts through 2012 are analyzed, researchers found no demonstrable trend, indicating a reversal of the post-1998 decline (http://myfwc.com/research/wildlife/sea-turtles/nesting/loggerhead-trends/). Loggerhead nesting has been on the rise since 2008, and Van Houton and Halley (2011) suggest that nesting in Florida, which contains by far the largest loggerhead rookery in the DPS, could substantially increase over the next few decades. For the purposes of this Opinion, we consider that loggerhead nesting in the NWA DPS will continue to show no discernible trend, and perhaps more importantly, no decline over the period that data are available.

In-water data is conflicting, with some sites showing an increase while others indicating a possible decrease. Given the limited sampling locations and durations, differences in methodology, and conflicting information to date, we anticipate that the in-water data results will continue to be variable. For the purposes of this Opinion, we interpret the in-water data for the NWA DPS to show no discernible trend.

In terms of population numbers, the 2010 AMAPPS aerial line transect surveys provided a preliminary regional abundance estimate of about 588,000 loggerheads along the U.S. Atlantic coast, with an inter-quartile range of 382,000-817,000 (NEFSC 2011b). The estimate increases to approximately 801,000 (inter-quartile range of 521,000-1,111,000) when based on known loggerheads and a portion of unidentified sea turtle sightings. The SEFSC (2009) estimated the number of adult females in the NWA DPS at 30,000, and if a 1:1 adult sex ratio is assumed, the result is 60,000 adults in this DPS. However, a more recent loggerhead population estimate prepared by Richards *et al.* (2011) using data from 2001-2010 states that the loggerhead adult female population in the Northwest Atlantic is 38,334 individuals (SD =2,287). They estimated adult female recovery unit sizes to range from a minimum of 258 females for the DTRU to a maximum of 45,048 females for the PFRU. For the purposes of this Opinion, we consider the number of adult female loggerheads in the NWA DPS to be 38,334 turtles. In order to consider a worst case scenario of impacts to the population (considering reproductive value), we are relying on adult female population numbers for consideration in the jeopardy analysis.

Based on the information presented above, for purposes of this Opinion, we consider that the status of NWA DPS of loggerheads over the next ten years will be no worse than it is currently. Actions have been taken to reduce anthropogenic impacts to loggerhead sea turtles from various sources, particularly since the early 1990s. These include lighting ordinances, predation control, and nest relocations to help increase hatchling survival, as well as measures to reduce the mortality of pelagic immatures, benthic immatures, and sexually mature age classes from various fisheries and other marine activities (Conant *et al.* 2009). Recent actions have taken significant

INACTIVE

steps towards reducing the recurring sources of mortality and improving the status of all nesting stocks. For example, TED, chain mat, and TDD regulations represent a significant improvement in the baseline effects of trawl and dredge fisheries on loggerheads in the Northwest Atlantic, although shrimp trawling is still considered to be one of the largest sources of anthropogenic mortality on loggerheads (SEFSC 2009, NMFS 2012h).

Leatherback sea turtle

Leatherback sea turtles are widely distributed throughout the oceans of the world, including the Atlantic, Pacific, and Indian Oceans, and the Mediterranean Sea (Ernst and Barbour 1972). Leatherbacks are the largest living turtles and range farther than any other sea turtle species. Their large size and tolerance of relatively low water temperatures allows them to occur in northern boreal waters such as those off Labrador and in the Barents Sea (NMFS and USFWS 1995).

In 1980, the leatherback population was estimated at approximately 115,000 adult females globally (Pritchard 1982). By 1995, this global population of adult females was estimated to have declined to 34,500 (Spotila *et al.* 1996). The most recent population size estimate for the North Atlantic alone is a range of 34,000-94,000 adult leatherbacks (TEWG 2007). Thus, there is substantial uncertainty with respect to global population estimates of leatherback sea turtles.

Pacific Ocean. Leatherback nesting has been declining at all major Pacific Basin nesting beaches for the last two decades (Spotila *et al.* 1996, 2000; NMFS and USFWS 1998b, 2007b; Sarti *et al.* 2000). The western Pacific major nesting beaches are in Papua New Guinea, Indonesia, Solomon Islands, and Vanuatu, with an approximate 2,700-4,500 total breeding females estimated from nest counts (Dutton *et al.* 2007). While there appears to be overall long-term population decline, the Indonesian nesting aggregation at Jamursba-Medi has been stable since 1999, although there is evidence to suggest a significant and continued decline in leatherback nesting in Papua New Guinea and Solomon Islands over the past 30 years (NMFS 2011b). Leatherback sea turtles disappeared from India before 1930, have been virtually extinct in Sri Lanka since 1994, and appear to be approaching extinction in Malaysia (Spotila *et al.* 2000). In Fiji, Thailand, and Australia, leatherback sea turtles have only been known to nest in low densities and scattered sites.

The largest, extant leatherback nesting group in the Indo-Pacific lies on the North Vogelkop coast of West Papua, Indonesia, with 3,000-5,000 nests reported annually in the 1990s (Suárez *et al.* 2000). However, in 1999, local villagers started reporting dramatic declines in sea turtles near their villages (Suárez 1999). Declines in nesting groups have been reported throughout the western Pacific region where observers report that nesting groups are well below abundance levels that were observed several decades ago (e.g., Suárez 1999). Leatherback sea turtles in the western Pacific are threatened by poaching of eggs, killing of nesting females, human encroachment on nesting beaches, incidental capture in fishing gear, beach erosion, and egg predation by animals.

In the eastern Pacific Ocean, major leatherback nesting beaches are located in Mexico and Costa Rica, where nest numbers have been declining. According to reports from the late 1970s and

INACTIVE

early 1980s, beaches located on the Mexican Pacific coasts of Michoacán, Guerrero, and Oaxaca sustained a large portion, perhaps 50%, of all global nesting by leatherbacks (Sarti *et al.* 1996). A dramatic decline has been seen on nesting beaches in Pacific Mexico, where aerial survey data was used to estimate that tens of thousands of leatherback nests were laid on the beaches in the 1980s (Pritchard 1982), but a total of only 120 nests on the four primary index beaches (combined) were counted in the 2003-2004 season (Sarti Martinez *et al.* 2007). Since the early 1980s, the Mexican Pacific population of adult female leatherback turtles has declined to slightly more than 200 during 1998-1999 and 1999-2000 (Sarti *et al.* 2000). Spotila *et al.* (2000) reported the decline of the leatherback nesting at Playa Grande, Costa Rica, which had been the fourth largest nesting group in the world and the most important nesting beach in the Pacific. Between 1988 and 1999, the nesting group declined from 1,367 to 117 female leatherback sea turtles. Based on their models, Spotila *et al.* (2000) estimated that the group could fall to less than 50 females by 2003-2004. An analysis of the Costa Rican nesting beaches indicates a decline in nesting during 15 years of monitoring (1989-2004) with approximately 1,504 females nesting in 1988-1989 to an average of 188 females nesting in 2000-2001 and 2003-2004 (NMFS and USFWS 2007b), indicating that the reductions in nesting females were not as extreme as the reductions predicted by Spotila *et al.* (2000).

On September 26, 2007, NMFS received a petition to revise the critical habitat designation for leatherback sea turtles to include waters along the U.S. West Coast. On December 28, 2007, NMFS published a positive 90-day finding on the petition and convened a critical habitat review team. On January 26, 2012, NMFS published a final rule to revise the critical habitat designation to include three particular areas of marine habitat. The designation includes approximately 16,910 square miles along the California coast from Point Arena to Point Arguello east of the 3,000 meter depth contour, and 25,004 square miles from Cape Flattery, Washington to Cape Blanco, Oregon east of the 2,000 meter depth contour. The areas comprise approximately 41,914 square miles of marine habitat and include waters from the ocean surface down to a maximum depth of 262 feet. The designated critical habitat areas contain the physical or biological feature essential to the conservation of the species that may require special management conservation or protection. In particular, the team identified one Primary Constituent Element: the occurrence of prey species, primarily scyphomedusae of the order Semaeostomeae, of sufficient condition, distribution, diversity, abundance and density necessary to support individual as well as population growth, reproduction, and development of leatherbacks.

Leatherbacks in the eastern Pacific face a number of threats to their survival. For example, commercial and artisanal swordfish fisheries off Chile, Columbia, Ecuador, and Peru; purse seine fisheries for tuna in the eastern tropical Pacific Ocean; and California/Oregon drift gillnet fisheries are known to capture, injure, or kill leatherbacks in the eastern Pacific Ocean. Given the declines in leatherback nesting in the Pacific, some researchers have concluded that the leatherback is on the verge of extinction in the Pacific Ocean (e.g., Spotila *et al.* 1996, 2000).

Indian Ocean. Leatherbacks nest in several areas around the Indian Ocean. These sites include Tongaland, South Africa (Pritchard 2002) and the Andaman and Nicobar Islands (Andrews *et al.* 2002). Intensive survey and tagging work in 2001 provided new information on the level of nesting in the Andaman and Nicobar Islands (Andrews *et al.* 2002). Based on the survey and

INACTIVE

tagging work, it was estimated that 400-500 female leatherbacks nest annually on Great Nicobar Island (Andrews *et al.* 2002). The number of nesting females using the Andaman and Nicobar Islands combined was estimated around 1,000 (Andrews and Shanker 2002). Some nesting also occurs along the coast of Sri Lanka, although in much smaller numbers than in the past (Pritchard 2002).

Mediterranean Sea. Casale *et al.* (2003) reviewed the distribution of leatherback sea turtles in the Mediterranean. Among the 411 individual records of leatherback sightings in the Mediterranean, there were no nesting records. Nesting in the Mediterranean is not known or is believed to be extremely rare. Leatherbacks found in Mediterranean waters originate from the Atlantic Ocean (P. Dutton, NMFS, unpublished data).

Atlantic Ocean

Distribution and Life History

Evidence from tag returns and strandings in the western Atlantic suggests that adult leatherback sea turtles engage in routine migrations between boreal, temperate, and tropical waters (NMFS and USFWS 1992). Leatherbacks are frequently thought of as a pelagic species that feed on jellyfish (e.g., *Stomolophus, Chryaora*, and *Aurelia* species) and tunicates (e.g., salps, pyrosomas) in oceanic habitats (Rebel 1974; Davenport and Balazs 1991). However, leatherbacks are also known to use coastal waters of the U.S. continental shelf (James *et al.* 2005a; Eckert *et al.* 2006; Murphy *et al.* 2006) as well as the European continental shelf on a seasonal basis (Witt *et al.* 2007).

Tagging and satellite telemetry data indicate that leatherbacks from the western North Atlantic nesting beaches use the entire North Atlantic Ocean (TEWG 2007). For example, leatherbacks tagged at nesting beaches in Costa Rica have been found in Texas, Florida, South Carolina, Delaware, and New York (STSSN database). Leatherback sea turtles tagged in Puerto Rico, Trinidad, and the Virgin Islands have also been subsequently found on U.S. beaches of southern, Mid-Atlantic, and northern states (STSSN database). Leatherbacks from the South Atlantic nesting assemblages (West Africa, South Africa, and Brazil) have not been re-sighted in the western North Atlantic (TEWG 2007).

The CeTAP aerial survey of the outer Continental Shelf from Cape Hatteras, NC to Cape Sable, Nova Scotia conducted between 1978 and 1982 showed leatherbacks to be present throughout the area with the most numerous sightings made from the Gulf of Maine south to Long Island. Leatherbacks were sighted in water depths ranging from 1 to 4,151 meters, but 84.4% of sightings were in waters less than 180 meters (Shoop and Kenney 1992). Leatherbacks were sighted in waters within a sea surface temperature range similar to that observed for loggerheads: from 7°-27.2°C (Shoop and Kenney 1992). However, leatherbacks appear to have a greater tolerance for colder waters than loggerhead sea turtles since more leatherbacks were found at the lower temperatures (Shoop and Kenney 1992). Studies of satellite-tagged leatherbacks suggest that they spend 10-41% of their time at the surface, depending on the phase of their migratory cycle (James *et al.* 2005b). The greatest amount of surface time (up to 41%) was recorded when

INACTIVE

leatherbacks occurred in continental shelf and slope waters north of 38°N (James *et al.* 2005b).

In 1979, the waters adjacent to Sandy Point, St. Croix, U.S. Virgin Islands were designated as critical habitat for the leatherback sea turtle. NMFS is currently reviewing whether the addition of waters adjacent to a major nesting beach in Puerto Rico to the critical habitat designation is warranted. USFWS also plans to address this region during a future planned status review. On February 2, 2010, NMFS received a petition to revise the critical habitat designation for leatherback sea turtles to include waters adjacent to a major nesting beach in Puerto Rico. NMFS published a 90-day finding on July 16, 2010, which found that the petition did not present substantial scientific information indicating that the revision was warranted. The original petitioners submitted a second petition on November 2, 2010 to revise the critical habitat designation to include waters adjacent to a major nesting beach in Puerto Rico, and this time included additional information on the usage of the waters. On May 5, 2011, NMFS determined that a revision to critical habitat off Puerto Rico may be warranted, but on June 4, 2012 issued a decision denying the petition due to a lack of reasonably defined physical or biological features that are essential to the leatherback sea turtle's conservation and that may require special management considerations or protection (77 FR 32909). Note that on August 4, 2011, USFWS issued a determination that revision to critical habitat along Puerto Rico should be made and will be addressed during the future planned status review.
Leatherbacks are a long lived species (>30 years). They were originally believed to mature at a younger age than loggerhead sea turtles, with a previous estimated age at sexual maturity of about 13-14 years for females with 9 years reported as a likely minimum (Zug and Parham 1996) and 19 years as a likely maximum (NMFS SEFSC 2001). However, new sophisticated analyses suggest that leatherbacks in the Northwest Atlantic may reach maturity at 24.5-29 years of age (Avens *et al.* 2009). In the U.S. and Caribbean, female leatherbacks nest from March through July. They nest frequently (up to 7 nests per year) during a nesting season and nest about every 2-3 years. During each nesting, they produce 100 eggs or more in each clutch and can produce 700 eggs or more per nesting season (Schultz 1975). However, a significant portion (up to approximately 30%) of the eggs can be infertile. Therefore, the actual proportion of eggs that can result in hatchlings is less than the total number of eggs produced per season. As is the case with other sea turtle species, leatherback hatchlings enter the water soon after hatching. Based on a review of all sightings of leatherback sea turtles of <145 centimeters (cm) curved carapace length (CCL), Eckert (1999) found that leatherback juveniles remain in waters warmer than 26°C until they exceed 100 cm CCL.

Population Dynamics and Status
As described earlier, sea turtle nesting survey data is important because it provides information on the relative abundance of nesting, and the contribution of each population/subpopulation to total nesting of the species. Nest counts can also be used to estimate the number of reproductively mature females nesting annually, and as an indicator of the trend in the number of nesting females in the nesting group. The five-year review for leatherback sea turtles (NMFS and USFWS 2007b) compiled the most recent information on mean number of leatherback nests per year for each of the seven leatherback populations or groups of populations that were identified by the Leatherback TEWG as occurring within the Atlantic. These are: Florida, North Caribbean, Western Caribbean, Southern Caribbean, West Africa, South Africa, and Brazil (TEWG 2007).

INACTIVE

In the U.S., the Florida Statewide Nesting Beach Survey program has documented an increase in leatherback nesting numbers from 98 nests in 1988 to between 800 and 900 nests in the early 2000s (NMFS and USFWS 2007b) to 1,712 recorded in 2012 (FWC 2013). Stewart *et al.* (2011) evaluated nest counts from 68 Florida beaches over 30 years (1979-2008) and found that nesting increased at all beaches with trends ranging from 3.1%-16.3% per year, with an overall increase of 10.2% per year. An analysis of Florida's index nesting beach sites from 1989 to 2006 shows a substantial increase in leatherback nesting in Florida during this time, with an annual growth rate of approximately 1.17 (TEWG 2007). The TEWG reports an increasing or stable nesting trend for five of the seven populations or groups of populations, with the exceptions of the Western Caribbean and West Africa groups. The leatherback rookery along the northern coast of South America in French Guiana and Suriname supports the majority of leatherback nesting in the western Atlantic (TEWG 2007), and represents more than half of total nesting by leatherback sea turtles worldwide (Hilterman and Goverse 2004). Nest numbers in Suriname have shown an increase and the long-term trend for the Suriname and French Guiana nesting group also seems to show an increase (Hilterman and Goverse 2004). In 2001, the number of nests in Suriname and French Guiana combined was 60,000, one of the highest numbers observed for this region in 35 years (Hilterman and Goverse 2004). The TEWG (2007) report indicates that a positive population growth rate was found for French Guinea and Suriname using nest numbers from 1967 to 2005, a 39-year period, and that there was a 95% probability that the population was growing. Given the magnitude of leatherback nesting in this area compared to other nest sites, negative impacts in leatherback sea turtles in this area could have profound impacts on the entire species.

The CeTAP aerial survey conducted from 1978 to 1982 estimated the summer leatherback population for the northeastern United States at approximately 300-600 animals (from near Nova Scotia, Canada to Cape Hatteras, North Carolina) (Shoop and Kenney 1992). However, the estimate was based on turtles visible at the surface and does not include those that were below the surface out of view. Therefore, it likely underestimated the leatherback population. Estimates of leatherback abundance of 1,052 turtles (C.V. = 0.38) and 1,174 turtles (C.V. = 0.52) were obtained from surveys conducted from Virginia to the Gulf of St. Lawrence in 1995 and 1998, respectively (Palka 2000). However, since these estimates were also based on sightings of leatherbacks at the surface, the author considered the estimates to be negatively biased, and suggested that the true abundance of leatherbacks may be 4.27 times higher (Palka 2000).

Threats

The five-year status review (NMFS and USFWS 2007b) and TEWG (2007) reports both provide summaries of natural as well as anthropogenic threats to leatherback sea turtles. Of the Atlantic sea turtle species, leatherbacks seem to be the most vulnerable to entanglement in fishing gear, particularly trap/pot gear. This susceptibility may be the result of their body type (large size, long pectoral flippers, and lack of a hard shell), their diving and foraging behavior, their distributional overlap with the gear, their possible attraction to gelatinous organisms and algae that collect on buoys and buoy lines at or near the surface, and perhaps to the lightsticks used to attract target species in longline fisheries. Leatherbacks entangled in fishing gear generally have a reduced ability to feed, dive, surface to breathe, or perform any other behavior essential to survival

INACTIVE

(Balazs 1985). In addition to drowning from forced submergence, they may be more susceptible to boat strikes if forced to remain at the surface, and entangling lines can constrict blood flow resulting in tissue necrosis. The long-term impacts of entanglement on leatherback health remain unclear. Innis *et al.* (2010) conducted a health evaluation of leatherback sea turtles during direct capture (n=12) and disentanglement (n=7). They found no significant difference in many of the measured health parameters between entangled and directly captured turtles. However, blood parameters—including but not limited to sodium, chloride, and blood urea nitrogen—for entangled turtles showed several key differences that were most likely due to reduced foraging, associated seawater ingestion, and stress.

Finkbeiner *et al.* (2011) compiled cumulative sea turtle bycatch information in U.S. fisheries from 1990 through 2007, before and after implementation of bycatch mitigation measures. Information was obtained from peer-reviewed publications and NMFS documents (e.g., biological opinions and bycatch reports). In the Atlantic, a mean estimate of 137,700 bycatch interactions, of which 4,500 were mortalities, occurred annually after implementation of bycatch mitigation measures. Kemp's ridleys interacted with fisheries most frequently, with the highest level of mean annual mortality (2,700), followed by loggerheads (1,400), greens (300), and leatherbacks (40). The Southeast/Gulf of Mexico shrimp trawl fishery was responsible for the vast majority of U.S. interactions (up to 98%) and mortalities (more than 80%). While this provides an initial cumulative bycatch assessment, there are a number of caveats that should be considered when interpreting this information, such as sampling inconsistencies and limitations. The most recent section 7 consultation on the shrimp fishery, completed in May 2012, was unable to estimate the total annual level of take for leatherbacks at present. Instead, it qualitatively estimated that the shrimp fishery, as currently operating, would result in a few hundred interactions annually, of which a subset are expected to be lethal (NMFS 2012a).

Leatherbacks have been documented interacting with longline, trap/pot, trawl, and gillnet fishing gear. For instance, an estimated 6,363 leatherback sea turtles were caught by the U.S. Atlantic tuna and swordfish longline fisheries between 1992 and 1999 (SEFSC 2001). Currently, the U.S. tuna and swordfish longline fisheries managed under the HMS FMP are estimated to capture 1,764 leatherbacks (no more than 252 mortalities) for each three-year period starting in 2007 (NMFS 2004a). In 2010, there were 26 observed interactions between leatherback sea turtles and longline gear used in the HMS fishery (Garrison and Stokes 2012). All leatherbacks were released alive, with all gear removed in 14 (53.8%) of the 26 captures. A total of 170.9 (95% CI: 104.3-280.2) leatherback sea turtles are estimated to have interacted with the longline fisheries managed under the HMS FMP in 2010 based on the observed takes (Garrison and Stokes 2012). The 2010 estimate continues a downward trend since 2007 and remains well below the average prior to implementation of gear regulations (Garrison and Stokes 2012). Since the U.S. fleet accounts for only 5-8% of the longline hooks fished in the Atlantic Ocean, adding up the under-represented observed takes of the other 23 countries actively fishing in the area would likely result in annual take estimates of thousands of leatherbacks (SEFSC 2001). Lewison *et al.* (2004) estimated that 30,000-60,000 leatherbacks were taken in all Atlantic longline fisheries in 2000 (including the U.S. Atlantic tuna and swordfish longline fisheries).

Leatherbacks are susceptible to entanglement in the lines associated with trap/pot gear used in

INACTIVE

several fisheries. From 1990 to 2000, 92 entangled leatherbacks were reported from New York through Maine (Dwyer *et al.* 2002). Additional leatherbacks stranded wrapped in line of unknown origin or with evidence of a past entanglement (Dwyer *et al.* 2002). From 2002 to 2011, NMFS received 159 reports of sea turtles entangled in vertical lines from Maine to Virginia, with 147 events confirmed (verified by photo documentation or response by a trained responder; NMFS 2008a). Of the 147 confirmed events during this period, 133 events involved leatherbacks, 13 involved loggerheads, and 1 invovled a green sea turtle. NMFS identified the gear type and fishery for 93 of the 147 confirmed events, which included lobster (51[20]), whelk/conch (23), black sea bass (10), crab (7), and research pot gear (2). A review of leatherback mortality documented by the STSSN in Massachusetts suggests that vessel strikes and entanglement in fixed gear (primarily lobster pots and whelk pots) are the principal sources of this mortality (Dwyer *et al.* 2002).

Leatherback interactions with the U.S. South Atlantic and Gulf of Mexico shrimp fisheries are also known to occur (NMFS 2002a). Leatherbacks are likely to encounter shrimp trawls working in the coastal waters off the U.S. Atlantic coast (from Cape Canaveral, FL through North Carolina) as they make their annual spring migration north. For many years, TEDs that were required for use in the U.S. South Atlantic and Gulf of Mexico shrimp fisheries were less effective for leatherbacks as compared to the smaller, hard-shelled turtle species, because the TED openings were too small to allow leatherbacks to escape. To address this problem, NMFS issued a final rule on February 21, 2003, to amend the TED regulations (68 FR 8456, February 21, 2003). Modified TEDs are now required in order to exclude leatherbacks as well as large benthic immature and sexually mature loggerhead and green sea turtles. With these gear modifications, Epperly *et al.* (2002) anticipated an average of 80 leatherback mortalities a year in shrimp gear interactions, but dropped the estimate to 26 leatherback mortalities in 2009 due to effort reduction in the southeast shrimp fishery (Memo from Dr. B. Ponwith, SEFSC, to Dr. R. Crabtree, SERO, January 5, 2011). The most recent Opinion, issued in 2012, does not give a numerical ITS for leatherbacks, but instead monitors TED compliance and fishery effort to monitor and limit take (NMFS 2012).

Other trawl fisheries are also known to interact with leatherback sea turtles on a much smaller scale. For example, NMFS fisheries observers documented leatherbacks taken in trips targeting *Loligo* squid off Delaware in 2001 and off Connecticut in 2009, and targeting little skate off Connecticut in 2011. TEDs are not currently required in this fishery. In November 2007, fisheries observers reported the capture of a leatherback sea turtle in bottom otter trawl gear fishing for summer flounder.

Gillnet fisheries operating in the waters of the Mid-Atlantic states are also known to capture, injure, and/or kill leatherbacks when these fisheries and leatherbacks co-occur. NEFOP data from 1994 to 1998 (excluding 1997) indicate that a total of 37 leatherbacks were incidentally captured (16 lethally) in pelagic drift gillnets set in offshore waters from Maine to Florida during this period. Observer coverage for this period ranged from 64% to 99% (Waring *et al.* 2000). In North Carolina, six additional leatherbacks were reported captured in gillnet sets in the spring (NMFS SEFSC 2001). In addition to these, in September 1995, two dead leatherbacks were

20 One case involved both lobster and whelk/conch gear, but this animal is listed only under the lobster group.

INACTIVE

removed from an 11-inch (28.2-cm) monofilament shark gillnet set in the nearshore waters off Cape Hatteras (STSSN unpublished data reported in NMFS SEFSC 2001). Murray (2009a) reports five observed leatherback captures in Mid-Atlantic sink gillnet fisheries between 1994 and 2008.

Fishing gear interactions can occur throughout the leatherback's range, including in Canadian waters. Goff and Lien (1988) reported that 14 of 20 leatherbacks encountered off the coast of Newfoundland/Labrador were entangled in salmon nets, herring nets, gillnets, trawl lines, and crab pot lines. Leatherbacks are known to drown in fish nets set in coastal waters of Sao Tome, West Africa (Castroviejo *et al.* 1994; Graff 1995). Gillnets are one of the suspected causes for the decline seen in the leatherback sea turtle population in French Guiana from 1973 to 1998 (Chevalier *et al.* 1999), and gillnets targeting green and hawksbill sea turtles in the waters of coastal Nicaragua also incidentally catch leatherback sea turtles (Lagueux *et al.*1998). Observers on shrimp trawlers operating in the northeastern region of Venezuela documented the capture of six leatherbacks from 13,600 trawls (Marcano and Alio-M. 2000). An estimated 1,000 mature female leatherback sea turtles are caught annually in fishing nets off Trinidad and Tobago, with mortality estimated to be between 50% and 95% (Eckert and Lien 1999). Many of the sea turtles do not die as a result of drowning, but rather because the fishermen butcher them to remove them from their nets (NMFS SEFSC 2001).

Leatherbacks may be more susceptible to marine debris ingestion than other sea turtle species due to the tendency of floating debris to concentrate in convergence zones that juveniles and adults use for feeding (Shoop and Kenney 1992; Lutcavage *et al.* 1997). Investigations of the necropsy results of leatherback sea turtles revealed that a substantial percentage (34% of the 408 leatherback necropsies recorded between 1985 and 2007) reported plastic within the turtles' stomach contents, and in some cases (8.7% of cases in which plastic was reported), blockage of the gut may have caused the mortality (Mrosovsky *et al.* 2009). An increase in reports of plastic ingestion was evident in leatherback necropsies conducted after the late 1960s (Mrosovsky *et al.* 2009). Along the coast of Peru, intestinal contents of 19 of 140 (13%) leatherback carcasses were found to contain plastic bags and film (Fritts 1982). The presence of plastic debris in the digestive tract suggests that leatherbacks might not be able to distinguish between prey items (e.g., jellyfish) and plastic debris (Mrosovsky 1981). Balazs (1985) speculated that plastic objects may resemble food items by their shape, color, size, or drifting movements, and induce a feeding response in leatherbacks.

Global climate change has been identified as a factor that may affect leatherback habitat and biology (NMFS and USFWS 2007b); however, no significant climate change related impacts to leatherback sea turtle populations have been observed to date. Over the long term, climate change-related impacts will likely influence biological trajectories in the future on a century scale (Parmesan and Yohe 2003). Changes in marine systems associated with rising water temperatures, changes in ice cover, salinity, oxygen levels and circulation including shifts in ranges and changes in algal, plankton, and fish abundance could affect leatherback prey distribution and abundance. Climate change is expected to expand foraging habitats into higher latitude waters and some concern has been noted that increasing temperatures may increase the female:male sex ratio of hatchlings on some beaches (Mrosovsky *et al.* 1984 and Hawkes *et al.*

INACTIVE

2007 in NMFS and USFWS 2007b). However, due to the tendency of leatherbacks to have individual nest placement preferences and deposit some clutches in the cooler tide zone of beaches, the effects of long-term climate on sex ratios may be mitigated (Kamel and Mrosovsky 2004 in NMFS and USFWS 2007b). Additional potential effects of climate change on leatherbacks include range expansion and changes in migration routes as increasing ocean temperatures shift range-limiting isotherms north (Robinson *et al.* 2009). Leatherbacks have expanded their range in the Atlantic north by 330 kilometers in the last 17 years as warming has caused the northerly migration of the 15°C SST isotherm, the lower limit of thermal tolerance for leatherbacks (McMahon and Hays 2006). Leatherbacks are speculated to be the best able to cope with climate change of all the sea turtle species due to their wide geographic distribution and relatively weak beach fidelity. Leatherback sea turtles may be most affected by any changes in the distribution of their primary jellyfish prey, which may affect leatherback distribution and foraging behavior (NMFS and USFWS 2007b). Jellyfish populations may increase due to ocean warming and other factors (Brodeur *et al.* 1999; Attrill *et al.* 2007; Richardson *et al.* 2009). However, any increase in jellyfish populations may or may not impact leatherbacks as there is no evidence that any leatherback populations are currently food-limited.

As discussed for loggerheads, increasing temperatures are expected to result in rising sea levels (Titus and Narayanan 1995 in Conant *et al.* 2009), which could result in increased erosion rates along nesting beaches. Sea level rise could result in the inundation of nesting sites and decrease available nesting habitat (Fish *et al.* 2005). This effect would potentially be accelerated due to a combination of other environmental and oceanographic changes such as an increase in the frequency of storms and/or changes in prevailing currents. While there is a reasonable degree of certainty that climate change related effects will be experienced globally (e.g., rising temperatures and changes in precipitation patterns), due to a lack of scientific data, the specific effects of climate change on this species are not predictable or quantifiable at this time (Hawkes *et al.* 2009). Based on the most recent five-year status review (NMFS and USFWS 2007b), and following from the climate change discussion in the previous section on NWA DPS loggerheads, it is unlikely that impacts from climate change will have a significant effect on the status of leatherbacks over the scope of the action assessed in this Opinion, which is the next ten years. However, significant impacts from climate change in the future beyond ten years are to be expected, but the severity of and rate at which these impacts will occur is currently unknown.

Summary of Status for Leatherback Sea Turtles

In the Pacific Ocean, the abundance of leatherback sea turtles on nesting beaches has declined dramatically during the past 10 to 20 years. Nesting groups throughout the eastern and western Pacific Ocean have been reduced to a fraction of their former abundance due to human activities that have reduced the number of nesting females and reduced the reproductive success of females (for example, egg poaching) (NMFS and USFWS 2007b). No reliable long-term trend data for the Indian Ocean populations are currently available. While leatherbacks are known to occur in the Mediterranean Sea, nesting in this region is not known to occur (NMFS and USFWS 2007b).

Nest counts in many areas of the Atlantic Ocean show increasing trends, including beaches in Suriname and French Guiana that support the majority of leatherback nesting in this region (NMFS and USFWS 2007b). The species as a whole continues to face numerous threats in

INACTIVE

nesting and marine habitats. As with the other sea turtle species, mortality due to fisheries interactions accounts for a large proportion of annual human-caused mortality outside the nesting beaches, while other activities like pollution and habitat destruction account for an unknown level of other anthropogenic mortality. The long-term recovery potential of this species may be further threatened by observed low genetic diversity, even in the largest nesting groups (NMFS and USFWS 2007b).

Based on its five-year status review of the species, we determined with USFWS (2007b) that endangered leatherback sea turtles should not be delisted or reclassified. However, it also was determined that an analysis and review of the species should be conducted in the future to determine whether DPSs should be identified (NMFS and USFWS 2007b). Based on the information presented above, for purposes of this Opinion, we consider that the status of leatherbacks over the next ten years will be no worse than it is currently and that the status of the species in the Atlantic Ocean may actually be improving due to increased nesting.

Kemp's ridley sea turtles

Distribution and Life History

The Kemp's ridley is one of the least abundant of the world's sea turtle species. In contrast to loggerhead, leatherback, and green sea turtles, which are found in multiple oceans of the world, Kemp's ridleys typically occur only in the Gulf of Mexico and the northwestern Atlantic Ocean (NMFS *et al.* 2011).

Kemp's ridleys mature at 10-17 years (Caillouet *et al.* 1995; Schmid and Witzell 1997; Snover *et al.* 2007; NMFS and USFWS 2007c). Nesting occurs from April through July each year, with hatchlings emerging after 45-58 days (NMFS *et al.* 2011). Females lay an average of 2.5 clutches within a season (TEWG 1998, 2000) and the mean remigration interval for adult females is two years (Marquez *et al.* 1982; TEWG 1998, 2000).

Once they leave the nesting beach, hatchlings presumably enter the Gulf of Mexico where they feed on available *Sargassum* and associated infauna or other epipelagic species (NMFS *et al.* 2011). The presence of juvenile turtles along both the U.S. Atlantic and Gulf of Mexico coasts, where they are recruited to the coastal benthic environment, indicates that post-hatchlings are distributed in both the Gulf of Mexico and Atlantic Ocean (TEWG 2000).

The location and size classes of dead turtles recovered by the STSSN suggest that benthic immature developmental areas occur along the U.S. coast and that these areas may change with resource quality and quantity (TEWG 2000). Developmental habitats are defined by several characteristics, including sheltered coastal areas such as embayments and estuaries, and nearshore temperate waters shallower than 50 meters (NMFS and USFWS 2007c). The suitability of these habitats depends on resource availability, with optimal environments providing rich sources of crabs and other invertebrates. Kemp's ridleys consume a variety of crab species, including *Callinectes*, *Ovalipes*, *Libinia*, and *Cancer* species. Mollusks, shrimp, and fish are consumed less frequently (Bjorndal 1997). A wide variety of substrates have been documented to provide good foraging habitat, including seagrass beds, oyster reefs, sandy and mud bottoms, and rock outcroppings (NMFS and USFWS 2007c).

INACTIVE

Foraging areas documented along the U.S. Atlantic coast include Charleston Harbor, Pamlico Sound (Epperly *et al.* 1995c), Chesapeake Bay (Musick and Limpus 1997), Delaware Bay (Stetzar 2002), and Long Island Sound (Morreale and Standora 1993; Morreale *et al.* 2005). For instance, in the Chesapeake Bay, Kemp's ridleys frequently forage in submerged aquatic grass beds for crabs (Musick and Limpus 1997). Upon leaving Chesapeake Bay in autumn, juvenile Kemp's ridleys migrate down the coast, passing Cape Hatteras in December and January (Musick and Limpus 1997). These larger juveniles are joined by juveniles of the same size from North Carolina and smaller juveniles from New York and New England to form one of the densest concentrations of Kemp's ridleys outside of the Gulf of Mexico (Epperly *et al.* 1995a, 1995b; Musick and Limpus 1997).

Adult Kemp's ridleys are found in the coastal regions of the Gulf of Mexico and southeastern United States, but are typically rare in the northeastern U.S. waters of the Atlantic (TEWG 2000). Adults are primarily found in nearshore waters of 37 meters or less that are rich in crabs and have a sandy or muddy bottom (NMFS and USFWS 2007c).

Population Dynamics and Status

The majority of Kemp's ridleys nest along a single stretch of beach near Rancho Nuevo, Tamaulipas, Mexico (Carr 1963; NMFS and USFWS 2007c; NMFS *et al.* 2011). There is a limited amount of scattered nesting to the north and south of the primary nesting beach (NMFS and USFWS 2007c). Nesting often occurs in synchronized emergences termed *arribadas*. The number of recorded nests reached an estimated low of 702 nests in 1985, corresponding to fewer than 300 adult females nesting in that season (TEWG 2000; NMFS and USFWS 2007c; NMFS *et al.* 2011). Conservation efforts by Mexican and U.S. agencies have aided this species by eliminating egg harvest, protecting eggs and hatchlings, and reducing at-sea mortality through fishing regulations (TEWG 2000). Since the mid-1980s, the number of nests observed at Rancho Nuevo and nearby beaches has increased 14-16% per year (Heppell *et al.* 2005), allowing cautious optimism that the population is on its way to recovery. An estimated 5,500 females nested in the State of Tamaulipas over a three-day period in May 2007 and more than 4,000 of those nested at Rancho Nuevo (NMFS and USFWS 2007c). In 2008, 17,882 nests were documented on Mexican nesting beaches (NMFS *et al.* 2011). There is limited nesting in the United States, most of which is located in South Texas. While six nests were documented in 1996, a record 195 nests were found in 2008 (NMFS *et al.* 2011). The number of adult males in the population is unknown, but sex ratios of hatchlings and immature Kemp's ridleys suggest that the population is female-biased, suggesting that the number of adult males is less than the number of adult females (NMFS and USFWS 2007c).

Threats

Kemp's ridleys face many of the same natural threats as loggerheads, including destruction of nesting habitat from storm events, predators, and oceanographic-related events such as cold-stunning. Although cold-stunning can occur throughout the range of the species, it may be a greater risk for sea turtles that use the more northern habitats of Cape Cod Bay and Long Island Sound. In the last six years (2007-2013), the number of cold-stunned turtles ranged from a low in 2007 of 66 (40 Kemp's ridleys, seven loggerheads, 16 greens, and three unknown) to a high in 2013 of 491 (273 Kemp's ridleys, 167 loggerheads, 43 greens, and eight unknown). Annual cold

INACTIVE

stunning events vary in magnitude; the magnitude of episodic major cold stunning events may be associated with numbers of turtles using northeast U.S. waters in a given year, oceanographic conditions, and/or the occurrence of storm events in the late fall. Although many cold-stunned turtles can survive if they are found early enough, these events are a significant source of natural mortality for Kemp's ridleys.

Like other sea turtle species, the severe decline in the Kemp's ridley population appears to have been heavily influenced by a combination of egg exploitation and fishery interactions. From the 1940s through the early 1960s, nests from Rancho Nuevo were heavily exploited, but beach protection in 1967 helped to curtail this activity (NMFS *et al.* 2011). Following World War II, there was a substantial increase in the number of trawl vessels, particularly shrimp trawlers, in the Gulf of Mexico where adult Kemp's ridley sea turtles occur. Information from fisheries observers helped to demonstrate the high number of turtles taken in these shrimp trawls (NMFS and USFWS 1992a). Subsequently, NMFS worked with the industry to reduce sea turtle takes in shrimp trawls and other trawl fisheries in several ways, including through the development and use of TEDs. As described above, there is lengthy regulatory history on the use of TEDs in the U.S. South Atlantic and Gulf of Mexico shrimp fisheries (NMFS 2002a; Epperly 2003; Lewison *et al.* 2003).

Although modifications to shrimp trawls have helped to reduce mortality of Kemp's ridleys, a recent assessment found that the Southeast/Gulf of Mexico shrimp trawl fishery remained responsible for the vast majority of U.S. fishery interactions (up to 98%) and mortalities (more than 80%). Finkbeiner *et al.* (2011) compiled cumulative sea turtle bycatch information in U.S. fisheries from 1990 through 2007, before and after implementation of bycatch mitigation measures. Information was obtained from peer-reviewed publications and NMFS documents (e.g., biological opinions and bycatch reports). In the Atlantic, a mean estimate of 137,700 bycatch interactions, of which 4,500 were mortalities, has occurred annually after implementation of bycatch mitigation measures. Kemp's ridleys interacted with fisheries most frequently, with the highest level of mean annual mortality (2,700), followed by loggerheads (1,400), greens (300), and leatherbacks (40). While this provides an initial cumulative bycatch assessment, there are a number of caveats that should be considered when interpreting this information, such as sampling inconsistencies and limitations. The 2012 section 7 consultation on the shrimp fishery was unable to estimate the total annual level of take for Kemp's ridleys at present. Instead, it qualitatively estimated that the shrimp fishery, as currently operating, would result in at least tens of thousands and possibly hundreds of thousands of interactions with Kemp's ridleys annually, of which at least thousands and possibly tens of thousands are expected to be lethal (NMFS 2012a).

This species is also affected by other sources of anthropogenic impact (fishery and non-fishery related), similar to those discussed above. Three Kemp's ridley captures in Mid-Atlantic trawl fisheries were documented by NMFS observers between 1994 and 2008 (Warden and Bisack 2010), and eight Kemp's ridleys were documented by NMFS observers in Mid-Atlantic sink gillnet fisheries between 1995 and 2006 (Murray 2009a). Additionally, in the spring of 2000, a total of five Kemp's ridley carcasses were recovered from the same North Carolina beaches where 275 loggerhead carcasses were found. The cause of death for most of the turtles was

INACTIVE

unknown, but NMFS suspects that the mass mortality event was caused by a large-mesh gillnet fishery for monkfish and dogfish operating offshore in the preceding weeks (67 FR 71895, December 3, 2002). The five Kemp's ridley carcasses that were found are likely to have been only a minimum count of the number of Kemp's ridleys that were killed or seriously injured as a result of the fishery interaction, since it is unlikely that all of the carcasses washed ashore. The NMFS NEFSC also documented 14 Kemp's ridleys entangled in or impinged on Virginia pound net leaders from 2002 to 2005. Note that bycatch estimates for Kemp's ridleys in various fishing gear types (e.g., trawl, gillnet, dredge) are not available at this time, largely due to the low number of observed interactions. Kemp's ridley interactions in non-fisheries have also been observed; for example, the Oyster Creek Nuclear Generating Station in Barnegat Bay, New Jersey, recorded a total of 27 Kemp's ridleys (15 of which were found alive) impinged or captured on their intake screens from 1992 to 2006 (NMFS 2006c).

The recovery plan for Kemp's ridley sea turtles (NMFS *et al.* 2011) identifies climate change as a threat; however, as with the other species discussed above, no significant climate change-related impacts to Kemp's ridley sea turtles have been observed to date. Atmospheric warming could cause habitat alteration which may change food resources such as crabs and other invertebrates. It may increase hurricane activity, leading to an increase in debris in nearshore and offshore waters, which may result in an increase in entanglement, ingestion, or drowning. In addition, increased hurricane activity may cause damage to nesting beaches or inundate nests with sea water. Atmospheric warming may change convergence zones, currents and other oceanographic features that are relevant to Kemp's ridleys, as well as change rain regimes and levels of nearshore runoff.

Considering that the Kemp's ridley has temperature-dependent sex determination (Wibbels 2003) and the vast majority of the nesting range is restricted to the State of Tamaulipas, Mexico, global warming could potentially shift population sex ratios towards females and thus change the reproductive ecology of this species. A female bias is presumed to increase egg production (assuming that the availability of males does not become a limiting factor) (Coyne and Landry 2007) and increase the rate of recovery; however, it is unknown at what point the percentage of males may become insufficient to facilitate maximum fertilization rates in a population. If males become a limiting factor in the reproductive ecology of the Kemp's ridley, then reproductive output in the population could decrease (Coyne 2000). Low numbers of males could also result in the loss of genetic diversity within a population; however, there is currently no evidence that this is a problem in the Kemp's ridley population (NMFS *et al.* 2011). Models (Davenport 1997, Hulin and Guillon 2007, Hawkes *et al.* 2007, all referenced in NMFS *et al.* 2011) predict very long-term reductions in fertility in sea turtles due to climate change, but due to the relatively long life cycle of sea turtles, reductions may not be seen until 30 to 50 years in the future.

Another potential impact from global climate change is sea level rise, which may result in increased beach erosion at nesting sites. Beach erosion may be accelerated due to a combination of other environmental and oceanographic changes such as an increase in the frequency of storms and/or changes in prevailing currents. In the case of the Kemp's ridley where most of the critical nesting beaches are undeveloped, beaches may shift landward and still be available for nesting. The Padre Island National Seashore (PAIS) shoreline is accreting, unlike much of the

INACTIVE

Texas coast, and with nesting increasing and sand temperatures slightly cooler than at Rancho Nuevo, PAIS could become an increasingly important source of males for the population.

As with the other sea turtle species discussed in this section, while there is a reasonable degree of certainty that certain climate change related effects will be experienced globally (e.g., rising temperatures and changes in precipitation patterns), due to a lack of scientific data, the specific effects of climate change on this species are not predictable or quantifiable at this time (Hawkes *et al.* 2009). Based on the most recent five-year status review (NMFS and USFWS 2007c), and following from the climate change discussions on loggerheads and leatherbacks, it is unlikely that impacts from climate change will have a significant effect on the status of Kemp's ridleys over the scope of the action assessed in this Opinion, which is the next ten years. However, significant impacts from climate change in the future beyond ten years are to be expected, but the severity of and rate at which these impacts will occur is currently unknown.

Summary of Status for Kemp's Ridley Sea Turtles

The majority of Kemp's ridleys nest along a single stretch of beach near Rancho Nuevo, Tamaulipas, Mexico (Carr 1963; NMFS and USFWS 2007c; NMFS *et al.* 2011). The number of nesting females in the Kemp's ridley population declined dramatically from the late 1940s through the mid-1980s, with an estimated 40,000 nesting females in a single *arribada* in 1947 and fewer than 300 nesting females in the entire 1985 nesting season (TEWG 2000; NMFS *et al.* 2011). However, the total annual number of nests at Rancho Nuevo gradually began to increase in the 1990s (NMFS and USFWS 2007c). Based on the number of nests laid in 2006 and the remigration interval for Kemp's ridley sea turtles (1.8-2 years), there were an estimated 7,000-8,000 adult female Kemp's ridley sea turtles in 2006 (NMFS and USFWS 2007c). The number of adult males in the population is unknown, but sex ratios of hatchlings and immature Kemp's ridleys suggest that the population is female-biased, suggesting that the number of adult males is less than the number of adult females (NMFS and USFWS 2007c). While there is cautious optimism for recovery, events such as the BP Deepwater Horizon oil spill, and stranding events associated increased skimmer trawl use, and poor TED compliance in the northern Gulf of Mexico may dampen recent population growth.

As with the other sea turtle species, fishery mortality accounts for a large proportion of annual human-caused mortality outside the nesting beaches, while other activities like dredging, pollution, and habitat destruction also contribute to annual human-caused mortality, but the levels are unknown. Based on their five-year status review of the species, NMFS and USFWS (2007c) determined that Kemp's ridley sea turtles should not be reclassified as threatened under the ESA. A revised bi-national Recovery Plan was published for public comment in 2010, and in September 2011, NMFS, USFWS, and the Secretary of Environment and Natural Resources, Mexico (SEMARNAT) released the second revision to the Kemp's ridley Recovery Plan. Based on the information presented above, for purposes of this Opinion, we consider that the status of Kemp's ridleys over the next ten years will be no worse than it is currently and that the species may actually be in the early stages of recovery, although this should be viewed in the context of a much larger population in the mid-20th century.

Green sea turtles

INACTIVE

Green sea turtles are distributed circumglobally, and can be found in the Pacific, Indian, and Atlantic Oceans as well as the Mediterranean Sea (NMFS and USFWS 1991; Seminoff 2004; NMFS and USFWS 2007d). In 1978, the Atlantic population of the green sea turtle was listed as threatened under the ESA, except for the breeding populations in Florida and on the Pacific coast of Mexico, which were listed as endangered. As it is difficult to differentiate between breeding populations away from the nesting beaches, in water all green sea turtles are considered endangered. On March 23, 2015, we published a proposed rule with USFWS to reclassify the status of green turtles by identifying 11 distinct population segments (DPSs) as either endangered or threatened. The DPS found in U.S. Atlantic waters, the North Atlantic DPS, is proposed as threatened.

Pacific Ocean. Green sea turtles occur in the western, central, and eastern Pacific. Foraging areas are located throughout the Pacific and along the southwestern U.S. coast (NMFS and USFWS 1998c). In the western Pacific, major nesting rookeries at four sites including Heron Island (Australia), Raine Island (Australia), Guam, and Japan were evaluated. Three where determined to be increasing in abundance, while the population in Guam appears stable (NMFS and USFWS 2007d). In the central Pacific, nesting occurs on French Frigate Shoals, HI, which has also been reported as increasing, with a mean of 400 nesting females annually from 2002 to 2006 (NMFS and USFWS 2007d). In 2012, we received a petition to delist the Hawaiian population of green sea turtles, and our 90-day finding determined that the petition, viewed in context of information readily available in our files, presents substantial scientific and commercial information indicating that the petition action may be warranted (77 FR 45571). A status review is currently underway. The main nesting sites for green sea turtles in the eastern Pacific are located in Michoacan, Mexico and in the Galapagos Islands, Ecuador (NMFS and USFWS 2007d). The number of nesting females per year exceeds 1,000 females at each site (NMFS and USFWS 2007d). However, historically, more than 20,000 females per year are believed to have nested in Michoacan alone (Cliffton *et al.* 1982; NMFS and USFWS 2007d). The Pacific Mexico green turtle nesting population (also called the black turtle) is considered endangered.

Historically, green sea turtles were used in many areas of the Pacific for food. They were also commercially exploited, which, coupled with habitat degradation, led to their decline in the Pacific (NMFS and USFWS 1998c). Green sea turtles in the Pacific continue to be affected by poaching, habitat loss or degradation, fishing gear interactions, and fibropapilloma, which is a viral disease that causes tumors in affected turtles (NMFS and USFWS 1998c; NMFS 2004b).

Indian Ocean. There are numerous nesting sites for green sea turtles in the Indian Ocean. One of the largest nesting sites for green sea turtles worldwide occurs on the beaches of Oman where an estimated 20,000 green sea turtles nest annually (Hirth 1997; Ferreira *et al.* 2006). Based on a review of the 32 Index Sites used to monitor green sea turtle nesting worldwide, Seminoff (2004) concluded that declines in green sea turtle nesting were evident for many of the Indian Ocean Index Sites. While several of these had not demonstrated further declines in the more recent past, only the Comoros Island Index Site in the western Indian Ocean showed evidence of increased nesting (Seminoff 2004).

Mediterranean Sea. There are four nesting concentrations of green sea turtles in the

INACTIVE

Mediterranean from which data are available, including those in Turkey, Cyprus, Israel, and Syria. Currently, approximately 300-400 females nest each year—about two-thirds of which nest in Turkey and one-third in Cyprus. Loggerheads are depleted from historic levels in the Mediterranean Sea (Kasparek *et al.* 2001), nesting data gathered since the early 1990s in Turkey, Cyprus, and Israel show no apparent trend in any direction. However, a declining trend is apparent along the coast of Palestine/Israel, where 300-350 nests were deposited each year in the 1950s (Sella 1982) compared to a mean of 6 nests per year from 1993-2004 (Kuller 1999; Y. Levy, Israeli Sea Turtle Rescue Center, unpublished data). A recent discovery of green sea turtle nesting in Syria adds roughly 100 nests per year to green sea turtle nesting activity in the Mediterranean (Rees *et al.* 2005). That such a major nesting concentration could have gone unnoticed until recently (the Syria coast was surveyed in 1991, but nesting activity was attributed to loggerheads) bodes well for the ongoing speculation that the unsurveyed coast of Libya may also host substantial nesting.

Atlantic Ocean

Distribution and Life History

Green sea turtles were once the target of directed fisheries in the United States and throughout the Caribbean. In 1890, over one million pounds of green sea turtles were taken in a directed fishery in the Gulf of Mexico (Doughty 1984). However, declines in the turtle fishery throughout the Gulf of Mexico were evident by 1902 (Doughty 1984).

In the western Atlantic, large juvenile and adult green sea turtles are largely herbivorous, occurring in habitats containing benthic algae and seagrasses from Massachusetts to Argentina, including the Gulf of Mexico and Caribbean (Wynne and Schwartz 1999). Green sea turtles occur seasonally in Mid-Atlantic and Northeast waters such as Chesapeake Bay and Long Island Sound (Musick and Limpus 1997; Morreale and Standora 1998; Morreale *et al.* 2005), which serve as foraging and developmental habitats.

Some of the principal feeding areas in the western Atlantic Ocean include the upper west coast of Florida, the Florida Keys, and the northwestern coast of the Yucatán Peninsula. Additional important foraging areas in the western Atlantic include the Mosquito and Indian River Lagoon systems and nearshore wormrock reefs between Sebastian and Ft. Pierce Inlets in Florida, Florida Bay, the Culebra archipelago and other Puerto Rico coastal waters, the south coast of Cuba, the Mosquito Coast of Nicaragua, the Caribbean coast of Panama, and scattered areas along Colombia and Brazil (Hirth 1971). The waters surrounding the island of Culebra, Puerto Rico, and its outlying keys are designated critical habitat for the green sea turtle.

Age at maturity for green sea turtles is estimated to be 20-50 years (Balazs 1982; Frazer and Ehrhart 1985; Seminoff 2004). Adult females may nest multiple times in a season (average three nests/season with approximately 100 eggs/nest) and typically do not nest in successive years (NMFS and USFWS 1991; Hirth 1997).

Population Dynamics and Status

Nest count information for green sea turtles provides information on the relative abundance of nesting, and the contribution of each nesting group to total nesting of the species. Nest counts

INACTIVE

can also be used to estimate the number of reproductively mature females nesting annually. The five-year status review for the species identified eight geographic areas considered to be primary nesting sites in the Atlantic/Caribbean, and reviewed the trend in nest count data for each (NMFS and USFWS 2007d). These include: (1) Yucatán Peninsula, Mexico, (2) Tortuguero, Costa Rica, (3) Aves Island, Venezuela, (4) Galibi Reserve, Suriname, (5) Trindad Island, Brazil, (6) Ascension Island, United Kingdom, (7) Bioko Island, Equatorial Guinea, and (8) Bijagos Achipelago, Guinea-Bissau (NMFS and USFWS 2007d). Nesting at all of these sites is considered to be stable or increasing, with the exception of Bioko Island, which may be declining. However, the lack of sufficient data precludes a meaningful trend assessment for this site (NMFS and USFWS 2007d).

Seminoff (2004) reviewed green sea turtle nesting data for eight sites in the western, eastern, and central Atlantic, including all of the above nesting sites except that nesting in Florida was reviewed in place of Trindad Island, Brazil. He concluded that all sites in the central and western Atlantic showed increased nesting except Aves Island, Venezuela, while both sites in the eastern Atlantic demonstrated decreased nesting. These sites are not inclusive of all green sea turtle nesting in the Atlantic Ocean. However, other sites are not believed to support nesting levels high enough to change the overall status of the species in the Atlantic (NMFS and USFWS 2007d).

By far, the most important nesting concentration for green sea turtles in the western Atlantic is in Tortuguero, Costa Rica (NMFS and USFWS 2007d). Nesting in the area has increased considerably since the 1970s and nest count data from 1999 to 2003 suggest nesting by 17,402-37,290 females per year (NMFS and USFWS 2007d). The number of females nesting per year on beaches in the Yucatán, at Aves Island, Galibi Reserve, and Trindad Island, Brazil number in the hundreds to low thousands, depending on the site (NMFS and USFWS 2007d).

The status of the endangered Florida breeding population was also evaluated in the five-year review (NMFS and USFWS 2007d). The pattern of green sea turtle nesting shows biennial peaks in abundance, with a generally positive trend since establishment of the Florida index beach surveys in 1989. This trend is perhaps due to increased protective legislation throughout the Caribbean (Meylan *et al.* 1995), as well as protections in Florida and throughout the United States (NMFS and USFWS 2007d).

The statewide Florida surveys (2000-2012) have shown an increasing trend of green sea turtle nesting, with a low of 581 in 2001 to a high of 15,352 in 2011 (NMFS and USFWS 2007d, FWC 2013). Most nesting occurs along the east coast of Florida, but occasional nesting has been documented along the Gulf Coast of Florida, at southwest Florida beaches, and Florida panhandle beaches (Meylan *et al.* 1995). More recently, green sea turtle nesting occurred on Bald Head Island, NC (just east of the mouth of the Cape Fear River), Onslow Island, NC and Cape Hatteras National Seashore. One green sea turtle nested on a beach in Delaware in 2011, although its occurrence was considered very rare.

Threats

Green sea turtles face many of the same natural threats as loggerhead and Kemp's ridley sea

INACTIVE

turtles. In addition, green sea turtles appear to be particularly susceptible to fibropapillomatosis, an epizootic disease producing lobe-shaped tumors on the soft portion of a turtle's body. Juveniles appear to have the highest incidence of disease and the most extensive lesions, whereas lesions in nesting adults are rare. Also, green sea turtles frequenting nearshore waters, areas adjacent to large human populations, and lagoons, areas with low water turnover, have a higher incidence of the disease than individuals in deeper, more remote waters. The occurrence of fibropapilloma tumors may result in impaired foraging, breathing, or swimming ability, and may cause death (George 1997).

Incidental fishery mortality accounts for a large proportion of annual human-caused mortality outside the nesting beaches. Witherington *et al.* (2009) observes that because green sea turtles spend a shorter time in oceanic waters and, as older juveniles, occur on shallow seagrass pastures (where benthic trawling is unlikely), they avoid high mortalities in pelagic longline and benthic trawl fisheries. Although the relatively low number of observed green sea turtle captures makes it difficult to estimate bycatch rates and annual take levels, green sea turtles have been observed captured in the pelagic driftnet, pelagic longline, southeast shrimp trawl, and Mid-Atlantic trawl and gillnet fisheries. Murray (2009a) also lists five observed captures of green turtles in Mid-Atlantic sink gillnet gear between 1995 and 2006.

Finkbeiner *et al.* (2011) compiled cumulative sea turtle bycatch information in U.S. fisheries from 1990 through 2007, before and after implementation of bycatch mitigation measures. Information was obtained from peer-reviewed publications and NMFS documents (e.g., Opinions and bycatch reports). In the Atlantic, a mean estimate of 137,700 bycatch interactions, of which 4,500 were mortalities, occurred annually (since implementation of bycatch mitigation measures). Kemp's ridleys interacted with fisheries most frequently, with the highest level of mean annual mortality (2,700), followed by loggerheads (1,400), greens (300), and leatherbacks (40). The Southeast/Gulf of Mexico shrimp trawl fishery was responsible for the vast majority of U.S. interactions (up to 98%) and mortalities (more than 80%). While this provides an initial cumulative bycatch assessment, there are a number of caveats that should be considered when interpreting this information, such as sampling inconsistencies and limitations. The 2012 section 7 consultation on the shrimp fishery was unable to estimate the total annual level of take for green sea turtles. Instead, it qualitatively estimated that the shrimp fishery, as currently operating, would result in at least hundreds and possibly low thousands of interactions with green sea turtles annually, of which hundreds are expected to be lethal (NMFS 2012a).

Other activities like channel dredging, marine debris, pollution, vessel strikes, power plant impingement, and habitat destruction account for an unquantifiable level of other mortality. Stranding reports indicate that between 200 and 400 green sea turtles strand annually along the eastern U.S. coast from a variety of causes most of which are unknown (STSSN database).

The most recent five-year status review for green sea turtles (NMFS and USFWS 2007d) notes that global climate change is affecting the species and will likely continue to be a threat. There is an increasing female bias in the sex ratio of green sea turtle hatchlings. While this is partly attributable to imperfect egg hatchery practices, global climate change is also implicated as a likely cause, as warmer sand temperatures at nesting beaches are likely to result in the production

INACTIVE

of more female embryos. At least one nesting site, Ascension Island, has had an increase in mean sand temperature in recent years (Hays *et al.* 2003 in NMFS and USFWS 2007d). Climate change may also impact nesting beaches through sea level rise which may reduce the availability of nesting habitat and increase the risk of nest inundation. Loss of appropriate nesting habitat may also be accelerated by a combination of other environmental and oceanographic changes, such as an increase in the frequency of storms and/or changes in prevailing currents, both of which could lead to increased beach loss via erosion. Oceanic changes related to rising water temperatures could result in changes in the abundance and distribution of the primary food sources of green sea turtles, which in turn could result in changes in behavior and distribution of this species. Seagrass habitats may suffer from decreased productivity and/or increased stress due to sea level rise, as well as salinity and temperature changes (Short and Neckles 1999; Duarte 2002).

As noted above, the increasing female bias in green sea turtle hatchlings is thought to be at least partially linked to increases in temperatures at nesting beaches. However, due to a lack of scientific data, the specific future effects of climate change on green sea turtles species are not predictable or quantifiable to any degree at this time (Hawkes *et al.* 2009). For example, information is not available to predict the extent and rate to which sand temperatures at the nesting beaches used by green sea turtles may increase in the short-term future and the extent to which green sea turtles may be able to cope with this change by selecting cooler areas of the beach or shifting their nesting distribution to other beaches at which increases in sand temperature may not be experienced. Based on the most recent five-year status review (NMFS and USFWS 2007d), and following from the climate change discussions on the other three species, it is unlikely that impacts from climate change will have a significant effect on the status of green sea turtles over the scope of the action assessed in this Opinion, which is the next ten years. However, significant impacts from climate change in the future beyond ten years are to be expected, but the severity of and rate at which these impacts will occur is currently unknown.

Summary of Status of Green Sea Turtles

A review of 32 Index Sites[21] distributed globally revealed a 48-67% decline in the number of mature females nesting annually over the last three generations[22] (Seminoff 2004). An evaluation of green sea turtle nesting sites was also conducted as part of the five-year status review of the species (NMFS and USFWS 2007d). Of the 23 threatened nesting groups assessed in that report for which nesting abundance trends could be determined, ten were considered to be increasing, nine were considered stable, and four were considered to be decreasing (NMFS and USFWS 2007d). Nesting groups were considered to be doing relatively well (the number of sites with increasing nesting were greater than the number of sites with decreasing nesting) in the Pacific, western Atlantic, and central Atlantic (NMFS and USFWS 2007d). However, nesting populations were determined to be doing relatively poorly in Southeast Asia, eastern Indian Ocean, and the Mediterranean. Overall, based on mean annual reproductive effort, the report

21 The 32 Index Sites include all of the major known nesting areas as well as many of the lesser nesting areas for which quantitative data are available.

22 Generation times ranged from 35.5 years to 49.5 years for the assessment depending on the Index Beach site

INACTIVE

estimated that 108,761 to 150,521 females nest each year among the 46 threatened and endangered nesting sites included in the evaluation (NMFS and USFWS 2007d). However, given the late age of maturity for green sea turtles, caution is urged regarding the status for any of the nesting groups, since no area has a dataset spanning a full green sea turtle generation (NMFS and USFWS 2007d).

Seminoff (2004) and NMFS and USFWS (2007d) came to comparable conclusions for four nesting sites in the western Atlantic, finding that sea turtle abundance is increasing in the Atlantic Ocean. Both also concluded that nesting at Tortuguero, Costa Rica represented the most important nesting area for green sea turtles in the western Atlantic and that nesting at Tortuguero had increased markedly since the 1970s (Seminoff 2004; NMFS and USFWS 2007d).

However, the five-year review also noted that the Tortuguero nesting stock continued to be affected by ongoing directed take at their primary foraging area in Nicaragua (NMFS and USFWS 2007d). The endangered breeding population in Florida appears to be increasing based upon index nesting data from 1989-2010 (NMFS 2011b).

As with the other sea turtle species, fishery mortality accounts for a large proportion of annual human-caused mortality outside the nesting beaches, while other activities like hopper dredging, pollution, and habitat destruction also contribute to human-caused mortality, though the level is unknown. Based on its five-year status review of the species, NMFS and USFWS (2007d) determined that the listing classification for green sea turtles should not be changed. However, it was also determined that an analysis and review of the species should be conducted to determine whether DPSs should be identified (NMFS and USFWS 2007d). Based on the information presented above, for purposes of this Opinion, we consider that the status of green sea turtles over the next ten years will be no worse than it is currently and that the status of the species in the Atlantic Ocean may actually be improving due to increased nesting.

INACTIVE

4.2.3 Status of Atlantic Sturgeon

The section below describes the Atlantic sturgeon listing, provides life history information that is relevant to all DPSs of Atlantic sturgeon, and provides information specific to the status of each DPS of Atlantic sturgeon. We also provide a description of the Atlantic sturgeon DPSs likely to occur in the action area and their use of the action area.

The Atlantic sturgeon (*Acipenser oxyrinchus oxyrinchus*) is a subspecies of sturgeon distributed along the eastern coast of North America from Hamilton Inlet, Labrador, Canada to Cape Canaveral, FL (Scott and Scott 1988; ASSRT 2007;). NMFS has divided U.S. populations of Atlantic sturgeon into five DPSs (77 FR 5880 and 77 FR 5914). These are: the Gulf of Maine, New York Bight, Chesapeake Bay, Carolina, and South Atlantic DPSs (see).[23]

The results of genetic studies suggest that natal origin influences the distribution of Atlantic

[23] To be considered for listing under the ESA, a group of organisms must constitute a "species." A "species" is defined in section 3 of the ESA to include "any subspecies of fish or wildlife or plants, and any distinct population segment of any species of vertebrate fish or wildlife which interbreeds when mature."

sturgeon in the marine environment (Wirgin and King 2011). However, genetic data, as well as tracking and tagging data, demonstrate that sturgeon from each DPS and Canada occur throughout the full range of the subspecies. Therefore, sturgeon originating from any of the five DPSs can be affected by threats in the marine, estuarine, and riverine environment that occur far from natal spawning rivers.

On February 6, 2012, we published notice in the Federal Register that we were listing the New York Bight, Chesapeake Bay, Carolina, and South Atlantic DPSs as "endangered," and the Gulf of Maine DPS as "threatened" (77 FR 5880 and 77 FR 5914). The effective date of the listings is April 6, 2012. The DPSs do not include Atlantic sturgeon spawned in Canadian rivers. Therefore, fish that originated in Canada are not included in the listings. As described below, individuals originating from all five listed DPSs may occur in the action area. Information general to all Atlantic sturgeon, as well as information specific to each of the DPSs, is provided below.

Atlantic Sturgeon Life History

Atlantic sturgeon are long-lived (approximately 60 years), late maturing, estuarine dependent, anadromous fish (Bigelow and Schroeder 1953; Vladykov and Greeley 1963; Mangin 1964; Pikitch *et al.* 2005; Dadswell 2006; ASSRT 2007).[24] They are a relatively large fish, even among sturgeon species (Pikitch *et al.* 2005) and can grow to over 14 feet weighing 800 pounds. Atlantic sturgeon are bottom feeders that suck food into a ventral protruding mouth (Bigelow and Schroeder 1953). Four barbels in front of the mouth assist the sturgeon in locating prey (Bigelow and Schroeder 1953). Diets of adult and migrant subadult Atlantic sturgeon include mollusks, gastropods, amphipods, annelids, decapods, isopods, and fish such as sand lance (Bigelow and Schroeder 1953; ASSRT 2007; Guilbard *et al.* 2007; Savoy 2007). Juvenile Atlantic sturgeon feed on aquatic insects, insect larvae, and other invertebrates (Bigelow and Schroeder 1953; ASSRT 2007; Guilbard *et al.* 2007).

INACTIVE

[24] Anadromous refers to a fish that is born in freshwater, spends most of its life in the sea, and returns to freshwater to spawn (NEFSC FAQs, available at http://www.nefsc.noaa.gov/faq/fishfaq1a.html, modified June 16, 2011).

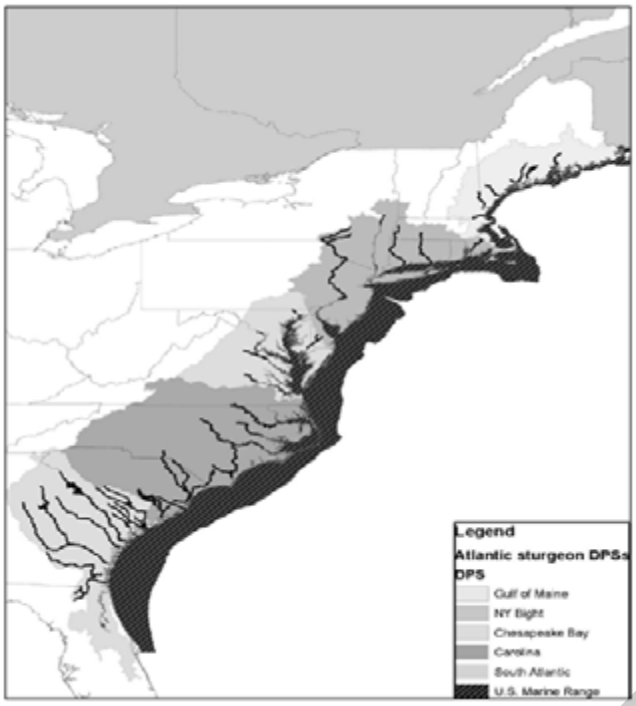

Figure 3: Geographic Locations for the Five ESA-listed DPSs of Atlantic Sturgeon

INACTIVE

Rate of maturation is affected by water temperature and gender. In general: (1) Atlantic sturgeon that originate from southern systems grow faster and mature sooner than Atlantic sturgeon that originate from more northern systems; (2) males grow faster than females; (3) fully mature females attain a larger size (i.e. length) than fully mature males. The largest recorded Atlantic sturgeon was a female captured in 1924 that measured approximately 4.26 meters (Vladykov and Greeley 1963). Dadswell (2006) reported seeing seven fish of comparable size in the St. John River estuary from 1973 to 1995. Observations of large-sized sturgeon are particularly important given that egg production is correlated with age and body size (Smith *et al.* 1982; Van Eenennaam *et al.* 1996; Van Eenennaam and Doroshov 1998; Dadswell 2006). The lengths of Atlantic sturgeon caught since the mid-late 20th century have typically been less than three meters (Smith *et al.* 1982; Smith and Dingley 1984; Smith 1985; Scott and Scott 1988; Young *et al.* 1998; Collins *et al.* 2000; Caron *et al.* 2002; Dadswell 2006; ASSRT 2007; Kahnle *et al.* 2007; DFO 2011). While females are prolific, with egg production ranging from 400,000 to 4 million eggs per spawning year, females spawn at intervals of two to five years (Vladykov and Greeley 1963; Smith *et al.* 1982; Van Eenennaam *et al.* 1996; Van Eenennaam and Doroshov 1998; Stevenson and Secor 1999; Dadswell 2006). Given spawning periodicity and a female's relatively late age to maturity, the age at which 50% of the maximum lifetime egg production is achieved is estimated to be 29 years (Boreman 1997). Males exhibit spawning periodicity of one to five years (Smith 1985; Collins *et al.* 2000; Caron *et al.* 2002). While long-lived, Atlantic sturgeon are exposed to a multitude of threats prior to achieving maturation and have a limited number of spawning opportunities once mature.

Water temperature plays a primary role in triggering the timing of spawning migrations (ASMFC

2009). Spawning migrations generally occur during February-March in southern systems, April-May in Mid-Atlantic systems, and May-July in Canadian systems (Murawski and Pacheco 1977; Smith 1985; Bain 1997; Smith and Clugston 1997; Caron *et al.* 2002). Male sturgeon begin upstream spawning migrations when waters reach approximately 6°C (43° F) (Smith *et al.* 1982; Dovel and Berggren 1983; Smith 1985; ASMFC 2009), and remain on the spawning grounds throughout the spawning season (Bain 1997). Females begin spawning migrations when temperatures are closer to 12°to 13°C (54° to 55°F) (Dovel and Berggren 1983; Smith 1985; Collins *et al.* 2000), make rapid spawning migrations upstream, and quickly depart following spawning (Bain 1997).

The spawning areas in most U.S. rivers have not been well-defined. However, the habitat characteristics of spawning areas have been identified based on historical accounts of where fisheries occurred, tracking and tagging studies of spawning sturgeon, and physiological needs of early life stages. Spawning is believed to occur in flowing water between the salt front of estuaries and the fall line of large rivers, when and where optimal flows are 46-76 centimeters per second and depths are 3-27 meters (Borodin 1925; Dees 1961; Leland 1968; Scott and Crossman 1973; Crance 1987; Shirey *et al.* 1999; Bain *et al.* 2000; Collins *et al.* 2000; Caron *et al.* 2002; Hatin *et al.* 2002; ASMFC 2009). Sturgeon eggs are deposited on hard bottom substrate such as cobble, coarse sand, and bedrock (Dees 1961; Scott and Crossman 1973; Gilbert 1989; Smith and Clugston 1997; Bain *et al.* 2000; Collins *et al.* 2000; Caron *et al.* 2002; Hatin *et al.* 2002; Mohler 2003; ASMFC 2009), and become adhesive shortly after fertilization (Murawski and Pacheco 1977; Van den Avyle 1984; Mohler 2003). Incubation time for the eggs increases as water temperature decreases (Mohler 2003). At temperatures of 20° and 18° C, hatching occurs approximately 94 and 140 hours, respectively, after egg deposition (ASSRT 2007).

Larval Atlantic sturgeon (i.e. less than four weeks old, with total lengths (TL) less than 30 millimeters; Van Eenennaam *et al.* 1996) are assumed to mostly live on or near the bottom and inhabit the same riverine or estuarine areas where they were spawned (Smith *et al.* 1980; Bain *et al.* 2000; Kynard and Horgan 2002; ASMFC 2009). Studies suggest that age-0 (i.e., young-of-year), age-1, and age-2 juvenile Atlantic sturgeon occur in low salinity waters of the natal estuary (Haley 1999; Hatin *et al.* 2007; McCord *et al.* 2007; Munro *et al.* 2007) while older fish are more salt-tolerant and occur in both high salinity and low salinity waters (Collins *et al.* 2000). Atlantic sturgeon remain in the natal estuary for months to years before emigrating to open ocean as subadults (Holland and Yelverton 1973; Dovel and Berggen 1983; Waldman *et al.* 1996; Dadswell 2006; ASSRT 2007).

After emigration from the natal estuary, subadults and adults travel within the marine environment, typically in waters less than 50 meters in depth, using coastal bays, sounds, and ocean waters (Vladykov and Greeley 1963; Murawski and Pacheco 1977; Dovel and Berggren 1983; Smith 1985; Collins and Smith 1997; Welsh *et al.* 2002; Savoy and Pacileo 2003; Stein *et al.* 2004a; Laney *et al.* 2007; Dunton *et al.* 2010; Erickson *et al.* 2011; Wirgin and King 2011). Tracking and tagging studies reveal seasonal movements of Atlantic sturgeon along the coast. Satellite-tagged adult sturgeon from the Hudson River concentrated in the southern part of the Mid-Atlantic Bight at depths greater than 20 meters during winter and spring, and in the northern portion of the Mid-Atlantic Bight at depths less than 20 meters in summer and fall (Erickson *et*

INACTIVE

al. 2011). Shirey (Delaware Department of Fish and Wildlife, unpublished data reviewed in ASMFC 2009) found a similar movement pattern for juvenile Atlantic sturgeon based on recaptures of fish originally tagged in the Delaware River. After leaving the Delaware River estuary during the fall, juvenile Atlantic sturgeon were recaptured by commercial fishermen in nearshore waters along the Atlantic coast as far south as Cape Hatteras, NC from November through early March. In the spring, a portion of the tagged fish re-entered the Delaware River estuary. However, many fish continued a northerly coastal migration through the Mid-Atlantic as well as into southern New England waters, where they were recovered throughout the summer months. Movements as far north as Maine were documented. A southerly coastal migration was apparent from tag returns reported in the fall, with the majority of these tag returns from relatively shallow nearshore fisheries, with few fish reported from waters in excess of 25 meters (C. Shirey, Delaware Department of Fish and Wildlife, unpublished data reviewed in ASMFC 2009). Areas where migratory Atlantic sturgeon commonly aggregate include the Bay of Fundy (e.g., Minas and Cumberland Basins), Massachusetts Bay, Connecticut River estuary, Long Island Sound, New York Bight, Delaware Bay, Chesapeake Bay, and waters off of North Carolina from the Virginia/North Carolina border to Cape Hatteras at depths up to 24 meters (Dovel and Berggren 1983; Dadswell *et al.* 1984; Johnson *et al.* 1997; Rochard *et al.* 1997; Kynard *et al.* 2000; Eyler *et al.* 2004; Stein *et al.* 2004a; Wehrell 2005; Dadswell 2006; ASSRT 2007; Laney *et al.* 2007). These sites may be used as foraging sites and/or thermal refuge.

Determination of DPS Composition in the Action Area

As explained above, the range of all five DPSs overlaps and extends from Canada through Cape Canaveral, FL. We have considered the best available information to determine from which DPSs individuals in the action area are likely to have originated. We have determined that Atlantic sturgeon in the action area likely originate from all five DPSs at the following frequencies: Gulf of Maine (GOM) 11%; New York Bight (NYB) 51%; Chesapeake Bay (CB) 13%; Carolina 2%, and South Atlantic (SA) 22%. Approximately 1% of the Atlantic sturgeon in the action area originate from Canada. These percentages are based on genetic sampling of all individuals (n=173) captured during observed fishing trips along the Atlantic coast from Maine through North Carolina, and the results of the genetic analyses for these 173 fish were compared against a reference population of 411 fish and results for an additional 790 fish from other sampling efforts. Therefore, they represent the best available information on the likely genetic makeup of individuals occurring in the action area. The genetic assignments have a plus/minus 5% confidence interval. However, for purposes of section 7 consultation, we have selected the reported values without their associated confidence intervals. The reported values, which approximate the mid-point of the range, are a reasonable indication of the likely genetic makeup of Atlantic sturgeon in the action area. These assignments and the data from which they are derived are described in detail in Damon-Randall *et al.* (2013).

Distribution and Abundance

Atlantic sturgeon underwent significant range-wide declines from historical abundance levels due to overfishing in the mid to late 19th century when a caviar market was established (Scott and Crossman 1973; Taub 1990; Kennebec River Resource Management Plan 1993; Smith and Clugston 1997; Dadswell 2006; ASSRT 2007). Abundance of spawning-aged females prior to this period of exploitation was predicted to be greater than 100,000 for the Delaware River, and

INACTIVE

at least 10,000 females for other spawning stocks (Secor and Waldman 1999; Secor 2002). Historical records suggest that Atlantic sturgeon spawned in at least 35 rivers prior to this period. Currently, only 17 U.S. rivers are known to support spawning (i.e., presence of young-of-year or gravid Atlantic sturgeon documented within the past 15 years) (ASSRT 2007). While there may be other rivers supporting spawning for which definitive evidence has not been obtained (e.g., in the Penobscot and York Rivers), the number of rivers supporting spawning of Atlantic sturgeon are approximately half of what they were historically. In addition, only five rivers (Kennebec, Androscoggin, Hudson, Delaware, James) are known to currently support spawning from Maine through Virginia, where historical records show that there used to be 15 spawning rivers (ASSRT 2007). Thus, there are substantial gaps between Atlantic sturgeon spawning rivers among northern and Mid-Atlantic States which could make recolonization of extirpated populations more difficult.

At the time of the listing, there were no current, published population abundance estimates for any of the currently known spawning stocks or for any of the five DPSs of Atlantic sturgeon. An estimate of 863 mature adults per year (596 males and 267 females) was calculated for the Hudson River based on fishery-dependent data collected from 1985 to 1995 (Kahnle *et al.* 2007). An estimate of 343 spawning adults per year is available for the Altamaha River, GA, based on fishery-independent data collected in 2004 and 2005 (Schueller and Peterson 2006). Using the data collected from the Hudson and Altamaha Rivers to estimate the total number of Atlantic sturgeon in either subpopulation is not possible, since mature Atlantic sturgeon may not spawn every year (Vladykov and Greeley 1963; Smith 1985; Van Eenennaam *et al.* 1996; Stevenson and Secor 1999; Collins *et al.* 2000; Caron *et al.* 2002), the age structure of these populations is not well understood, and stage-to-stage survival is unknown. In other words, the information that would allow us to take an estimate of annual spawning adults and expand that estimate to an estimate of the total number of individuals (e.g., yearlings, subadults, and adults) in a population is lacking. The ASSRT presumed that the Hudson and Altamaha rivers had the most robust of the remaining U.S. Atlantic sturgeon spawning populations and concluded that the other U.S. spawning populations were likely less than 300 spawning adults per year (ASSRT 2007).

Lacking complete estimates of population abundance across the distribution of Atlantic sturgeon, the NEFSC developed a virtual population analysis model with the goal of estimating bounds of Atlantic sturgeon ocean abundance (see Kocik *et al.* 2013). The NEFSC suggested that cumulative annual estimates of surviving fishery discards could provide a minimum estimate of abundance. The objectives of producing the Atlantic Sturgeon Production Index (ASPI) were to characterize uncertainty in abundance estimates arising from multiple sources of observation and process error and to complement future efforts to conduct a more comprehensive stock assessment. The ASPI provides a general abundance metric to assess risk for actions that may affect Atlantic sturgeon in the ocean; however, it is not a comprehensive stock assessment. In general, the model uses empirical estimates of post-capture survivors and natural survival, as well as probability estimates of recapture using tagging data from the United States Fish and Wildlife Service (USFWS) sturgeon tagging database, and federal fishery discard estimates from 2006 to 2010 to produce a virtual population. The USFWS sturgeon tagging database is a repository for sturgeon tagging information on the Atlantic coast. The database contains tag, release, and recapture information from state and federal researchers. The database records

INACTIVE

recaptures by the fishing fleet, researchers, and researchers on fishery vessels.

In additional to the ASPI, a population estimate was derived from the Northeast Area Monitoring and Assessment Program (NEAMAP). NEAMAP trawl surveys are conducted from Cape Cod, Massachusetts to Cape Hatteras, North Carolina in nearshore waters at depths up to 18.3 meters (60 feet) during the fall since 2007 and spring since 2008. Each survey employs a spatially stratified random design with a total of 35 strata and 150 stations. The ASMFC has initiated a new stock assessment with the goal of completing it by the end of 2014. We will be partnering with the ASMFC to conduct the stock assessment, and the ocean population abundance estimates produced by the NEFSC will be shared with the stock assessment committee for consideration in the stock assessment.

Table 3: Description of the ASPI Model and NEAMAP Survey Based Area Estimate Method

Model Name	Model Description
A. ASPI	Uses tag-based estimates of recapture probabilities from 1999 to 2009. Natural mortality based on Kahnle *et al.* (2007) rather than estimates derived from tagging model. Tag recaptures from commercial fisheries are adjusted for non-reporting based on recaptures from observers and researchers. Tag loss assumed to be zero.
B. NEAMAP Swept Area	Uses NEAMAP survey-based swept area estimates of abundance and assumed estimates of gear efficiency. Estimates based on average of ten surveys from fall 2007 to spring 2012.

Table 4: Modeled Results

Model Run	Model Years	95% low	Mean	95% high
A. ASPI	1999-2009	165,381	417,934	744,597
B.1 NEAMAP Survey, swept area assuming 100% efficiency	2007-2012	8,921	33,888	58,856
B.2 NEAMAP Survey, swept area assuming 50% efficiency	2007-2012	13,962	67,776	105,984
B.3 NEAMAP Survey, swept area assuming 10% efficiency	2007-2012	89,206	338,882	588,558

INACTIVE

As illustrated by Table 4 above, the ASPI model projects a mean population size of 417,934 Atlantic sturgeon and the NEAMAP Survey projects mean population sizes ranging from 33,888 to 338,882 depending on the assumption made regarding efficiency of that survey. As noted above, the ASPI model uses empirical estimates of post-capture survivors and natural survival, as well as probability estimates of recapture using tagging data from the United States Fish and Wildlife Service (USFWS) sturgeon tagging database, and federal fishery discard estimates from 2006 to 2010 to produce a virtual population. The NEAMAP estimate, in contrast, is more empirically derived and does not depend on as many assumptions. For the purposes of this Opinion, while the ASPI model is considered as part of the ASMFC stock assessment, we consider the NEAMAP estimate as the best available information on population size.
Once we have selected the NEAMAP method, we must then determine the most appropriate

estimate of the efficiency of that survey. Atlantic sturgeon are frequently encountered during the NEAMAP surveys. The information from this survey can be used to calculate minimum swept area population estimates within the strata swept by the survey. The estimate from fall surveys ranges from 6,980 to 42,160 with coefficients of variation between 0.02 and 0.57, and the estimates from spring surveys ranges from 25,540 to 52,990 with coefficients of variation between 0.27 and 0.65. These are considered minimum estimates because the calculation makes the assumption that the gear will capture (i.e. net efficiency) 100% of the sturgeon in the water column along the tow path and that all sturgeon are with the sampling domain of the survey. We define catchability as 1) the product of the probability of capture given encounter (i.e. net efficiency), and 2) the fraction of the population within the sampling domain. Catchabilities less than 100% will result in estimates greater than the minimum. The true catchability depends on many factors including the availability of the species to the survey and the behavior of the species with respect to the gear. True catchabilities much less than 100% are common for most species. The ratio of total sturgeon habitat to area sampled by the NEAMAP survey is unknown, but is certainly greater than one (i.e. the NEAMAP survey does not survey 100% of the Atlantic sturgeon habitat, i.e. does not include rivers, northernmost and southernmost portions of range or depths beyond 18.3m).

Table 5: Annual minimum swept area estimates for Atlantic sturgeon during the Spring and Fall from the Northeast Area Monitoring and Assessment Program Survey[25]

Year	Fall Number	CV	Spring Number	CV
2007	6,981	0.015		
2008	33,949	0.322	25,541	0.391
2009	32,227	0.316	41,196	0.353
2010	42,164	0.566	52,992	0.265
2011	22,932	0.399	52,840	0.480
2012			28,060	0.652

Available data do not support estimation of true catchability (i.e., net efficiency X availability) of the NEAMAP trawl survey for Atlantic sturgeon. Thus, the NEAMAP swept area biomass estimates were produced and presented in Kocik *et al.* (2013) for catchabilities from 5 to 100%. In estimating the efficiency of the sampling net, we consider the likelihood that an Atlantic sturgeon in the survey area is likely to be captured by the trawl. Assuming the NEAMAP surveys have been 100% efficient would require the unlikely assumption that the survey gear captures all Atlantic sturgeon within the path of the trawl and all sturgeon are within the sampling area of the NEAMAP survey. In estimating the fraction of the Atlantic sturgeon population within the sampling area of the NEAMAP, we consider that the NEAMAP-based estimates do not include young of the year fish and juveniles in the rivers. Additionally, although the NEAMAP surveys are not conducted in the Gulf of Maine or south of Cape Hatteras, NC, the NEAMAP surveys are conducted throughout the majority of the action area from Cape Cod to Cape Hatteras at depths up to 18.3 meters (60 feet), which includes the preferred depth ranges of subadult and adult

25 Estimates assume 100% net efficiencies. Estimates provided by Dr. Chris Bonzek, Virginia Institute of Marine Science (VIMS).

INACTIVE

Atlantic sturgeon. NEAMAP surveys take place during seasons that coincide with known Atlantic sturgeon coastal migration patterns in the ocean. Therefore, the NEAMAP estimates are minimum estimates of the ocean population of Atlantic sturgeon but are based on sampling in much of the action area, in known sturgeon coastal migration areas during times that sturgeon are expected to be migrating north and south.

Based on the above, we consider that the NEAMAP samples an area utilized by Atlantic sturgeon, but does not sample all the locations and times where Atlantic sturgeon are present and the trawl net captures some, but likely not all, of the Atlantic sturgeon present in the sampling area. Therefore, we assumed that net efficiency and the fraction of the population exposed to the NEAMAP survey in combination result in a 50% catchability. The 50% catchability assumption seems to reasonably account for the robust, yet not complete sampling of the Atlantic sturgeon oceanic temporal and spatial ranges and the documented high rates of encounter with NEAMAP survey gear and Atlantic sturgeon. For this Opinion, we have determined that the best available data at this time are the population estimates derived from NEAMAP swept area biomass resulting from the 50% catchability rate.

The ocean population abundance of 67,776 fish estimated from the NEAMAP survey assuming 50% efficiency was subsequently partitioned by DPS based on genetic frequencies of occurrence. Given the proportion of adults to subadults in the observer database (approximate ratio of 1:3), we have also estimated a number of subadults originating from each DPS. However, this cannot be considered an estimate of the total number of subadults because it only considers those subadults that are of a size vulnerable to capture in commercial sink gillnet and otter trawl gear in the marine environment and are present in the marine environment.

Table 6: Summary of calculated population estimates based upon the NEAMAP survey swept area assuming 50% efficiency

DPS	Estimated Ocean Population Abundance	Estimated Ocean Population of Adults	Estimated Ocean Population of Subadults (of size vulnerable to capture in fisheries)
GOM (11%)	7,455	1,864	5,591
NYB (51%)	34,566	8,642	25,925
CB (13%)	8,811	2,203	6,608
Carolina (2%)	1,356	339	1,017
SA (22%)	14,911	3,728	11,183
Canada (1%)	678	170	509

Threats Faced by Atlantic Sturgeon Throughout Their Range

Atlantic sturgeon are susceptible to over-exploitation given their life history characteristics (e.g., late maturity and dependence on a wide variety of habitats). Similar to other sturgeon species

INACTIVE

(Vladykov and Greeley 1963; Pikitch *et al.* 2005), Atlantic sturgeon experienced range-wide declines from historical abundance levels due to overfishing (for caviar and meat) and impacts to habitat in the 19th and 20th centuries (Taub 1990; Smith and Clugston 1997; Secor and Waldman 1999).

Because a DPS is a group of populations, the stability, viability, and persistence of individual populations affects the persistence and viability of the larger DPS. The loss of any population within a DPS could result in: (1) a long-term gap in the range of the DPS that is unlikely to be recolonized; (2) loss of reproducing individuals; (3) loss of genetic biodiversity; (4) loss of unique haplotypes; (5) loss of adaptive traits; and (6) reduction in total number. The loss of a population will negatively impact the persistence and viability of the DPS as a whole, as fewer than two individuals per generation spawn outside their natal rivers (Secor and Waldman 1999). The persistence of individual populations, and in turn the DPS, depends on successful spawning and rearing within the freshwater habitat, emigration to marine habitats to grow, and return of adults to natal rivers to spawn.

Based on the best available information, NMFS has concluded that unintended catch in fisheries, vessel strikes, poor water quality, fresh water availability, dams, lack of regulatory mechanisms for protecting the fish, and dredging are the most significant threats to Atlantic sturgeon (77 FR 5880 and 77 FR 5914; February 6, 2012). While all the threats are not necessarily present in the same area at the same time, given that Atlantic sturgeon subadults and adults use ocean waters from Labrador, Canada to Cape Canaveral, FL, as well as estuaries of large rivers along the U.S. East Coast, activities affecting these water bodies are likely to impact more than one Atlantic sturgeon DPS. In addition, because Atlantic sturgeon depend on a variety of habitats, every life stage is likely affected by one or more of the identified threats.

Atlantic sturgeon are particularly sensitive to bycatch mortality because they are a long-lived species, have an older age at maturity, have lower maximum fecundity values, and a large percentage of egg production occurs later in life. Based on these life history traits, Boreman (1997) calculated that Atlantic sturgeon can only withstand the annual loss of up to 5% of their population to bycatch mortality without suffering population declines. Mortality rates of Atlantic sturgeon taken as bycatch in various types of fishing gear range between 0 and 51%, with the greatest mortality occurring in sturgeon caught by sink gillnets. Atlantic sturgeon are particularly vulnerable to being caught in sink gillnets; therefore, fisheries using this type of gear account for a high percentage of Atlantic sturgeon bycatch. Fisheries known to incidentally catch Atlantic sturgeon occur throughout the marine range of the species and in some riverine waters as well. Because Atlantic sturgeon mix extensively in marine waters and may access multiple river systems, they are subject to being caught in multiple fisheries throughout their range. In addition, stress or injury to Atlantic sturgeon taken as bycatch but released alive may result in increased susceptibility to other threats, such as poor water quality (e.g., exposure to toxins and low DO). This may result in reduced ability to perform major life functions, such as foraging and spawning, or even post-capture mortality.

As a wide-ranging anadromous species, Atlantic sturgeon are subject to numerous federal (U.S. and Canadian), state and provincial, and inter-jurisdictional laws, regulations, and agency

INACTIVE

activities. While these mechanisms, including the prohibition on possession, have addressed impacts to Atlantic sturgeon through directed fisheries, the listing determination concluded that the mechanisms in place to address the risk posed to Atlantic sturgeon from commercial bycatch were insufficient.

An ASMFC interstate fishery management plan for sturgeon (Sturgeon FMP) was developed and implemented in 1990 (Taub 1990). In 1998, the remaining Atlantic sturgeon fisheries in U.S. state waters were closed per Amendment 1 to the Sturgeon FMP. Complementary regulations were implemented by NMFS in 1999 that prohibit fishing for, harvesting, possessing, or retaining Atlantic sturgeon or their parts in or from the EEZ in the course of a commercial fishing activity.

Commercial fisheries for Atlantic sturgeon still exist in Canadian waters (DFO 2011). Sturgeon belonging to one or more of the DPSs may be harvested in the Canadian fisheries. In particular, the Bay of Fundy fishery in the Saint John estuary may capture sturgeon of U.S. origin given that sturgeon from the Gulf of Maine and the New York Bight DPSs have been incidentally captured in other Bay of Fundy fisheries (DFO 2010; Wirgin and King 2011). Because Atlantic sturgeon are listed under Appendix II of the Convention on International Trade in Endangered Species (CITES), the U.S. and Canada are currently working on a conservation strategy to address the potential for captures of U.S. fish in Canadian-directed Atlantic sturgeon fisheries and of Canadian fish incidentally captured in U.S. commercial fisheries. At this time, there are no estimates of the number of individuals from any of the DPSs that are captured or killed in Canadian fisheries each year. Based on geographic distribution, most U.S. Atlantic sturgeon that are intercepted in Canadian fisheries are likely to originate from the Gulf of Maine DPS, with a smaller percentage from the New York Bight DPS.

Bycatch in U.S. waters is one of the primary threats faced by all five DPSs. At this time, we have an estimate of the number of Atlantic sturgeon captured and killed in sink gillnet and otter trawl fisheries authorized by federal FMPs (NMFS NEFSC 2011b) in the Northeast Region but do not have a similar estimate for southeast fisheries. We also do not have an estimate of the number of Atlantic sturgeon captured or killed in state fisheries. At this time, we are not able to quantify the effects of other significant threats (e.g., vessel strikes, poor water quality, water availability, dams, and dredging) in terms of habitat impacts or loss of individuals. While we have some information on the number of mortalities that have occurred in the past in association with certain activities (e.g., mortalities in the Delaware and James Rivers that are thought to be due to vessel strikes), we are not able to use those numbers to extrapolate effects throughout one or more DPSs. This is because of (1) the small number of data points and, (2) the lack of information on the percent of incidents that the observed mortalities represent.

As noted above, the NEFSC prepared an estimate of the number of encounters of Atlantic sturgeon in fisheries authorized by Northeast FMPs (NMFS NEFSC 2011b). The analysis estimates that from 2006 through 2010, there were averages of 1,548 and 1,569 encounters per year in observed gillnet and trawl fisheries, respectively, with an average of 3,118 encounters combined annually. Mortality rates in gillnet gear were approximately 20%. Mortality rates in otter trawl gear are generally lower, at approximately 5%.

INACTIVE

Global climate change may affect all DPSs of Atlantic sturgeon in the future; however, effects of increased water temperature and decreased water availability are most likely to affect the South Atlantic and Carolina DPSs. Implications of climate change to the Atlantic sturgeon DPSs have been speculated, yet no scientific data are available on past trends related to climate effects on this species, and current scientific methods are not able to reliably predict the future magnitude of climate change and associated impacts or the adaptive capacity of these species. Impacts of climate change on Atlantic sturgeon are uncertain at this time, and cannot be quantified. Any prediction of effects is made more difficult by a lack of information on the rate of expected change in conditions and a lack of information on the adaptive capacity of the species (i.e., its ability to evolve to cope with a changing environment).

Status of Gulf of Maine DPS

The GOM DPS includes the following: all anadromous Atlantic sturgeon that spawn or are spawned in the watersheds from the Maine/Canadian border and, extending southward, all watersheds draining into the GOM as far south as Chatham, MA. The marine range of Atlantic sturgeon from the GOM DPS extends from Hamilton Inlet, Labrador, Canada, to Cape Canaveral, FL. The riverine range of the GOM DPS and the adjacent portion of the marine range are shown in Figure 3. Within this range, Atlantic sturgeon historically spawned in the Androscoggin, Kennebec, Merrimack, Penobscot, and Sheepscot Rivers (ASSRT 2007). Spawning still occurs in the Kennebec and Androscoggin Rivers, and it is possible that it still occurs in the Penobscot River as well. Spawning in the Androscoggin River was just recently confirmed by the Maine Department of Marine Resources when they captured a larval Atlantic sturgeon during the 2011 spawning season below the Brunswick Dam. There is no evidence of recent spawning in the remaining rivers. In the 1800s, construction of the Essex Dam on the Merrimack River at river kilometer (rkm) 49 blocked access to 58% of Atlantic sturgeon habitat in the river (Oakley 2003; ASSRT 2007). However, the accessible portions of the Merrimack seem to be suitable habitat for Atlantic sturgeon spawning and rearing (i.e., nursery habitat) (Kieffer and Kynard 1993). Therefore, the availability of spawning habitat does not appear to be the reason for the lack of observed spawning in the Merrimack River. Studies are ongoing to determine whether Atlantic sturgeon are spawning in the Penobscot and Saco Rivers. Atlantic sturgeon that are spawned elsewhere continue to use habitats within these rivers as part of their overall marine range (ASSRT 2007).

INACTIVE

At its mouth, the Kennebec River drains an area of 24,667 square kilometers, and is part of a large estuarine system that includes the Androscoggin and Sheepscot Rivers (ASMFC 1998a; NMFS and USFWS 1998d; Squiers 1998). The Kennebec and Androscoggin Rivers flow into Merrymeeting Bay, a tidal freshwater bay, and exit as a combined river system through a narrow channel, flowing approximately 32 kilometers (20 miles) to the Atlantic Ocean as the tidal segment of the Kennebec River (Squiers 1998). This lower tidal segment of the Kennebec River forms a complex with the Sheepscot River estuary (ASMFC 1998a; Squiers 1998).

Substrate type in the Kennebec estuary is largely sand and bedrock (Fenster and Fitzgerald 1996; Moore and Reblin 2010). Main channel depths at low tide typically range from 17 meters (58 feet) near the mouth to less than 10 meters (33 feet) in the Kennebec River above Merrymeeting

Bay (Moore and Reblin 2010). Salinities range from 31 parts per thousand at Parker Head (5 kilometers from the mouth) to 18 parts per thousand at Doubling Point during summer low flows (ASMFC 1998a). The 14-kilometer river segment above Doubling Point to Chops Point (the outlet of Merrymeeting Bay) is an area of transition (mid estuary) (ASMFC 1998a). The salinities in this section vary both seasonally and over a tidal cycle. During spring this section is entirely fresh water but during summer low flows, salinities can range from 2 to 3 parts per thousand at Chops Point to 18 parts per thousand at Doubling Point (ASMFC 1998a). The river is essentially tidal freshwater from the outlet of Merrymeeting Bay upriver to the site of the former Edwards Dam (ASMFC 1998a). Mean tidal amplitude ranges from 2.56 meters at the mouth of the Kennebec River estuary to 1.25 meters in Augusta near the head of tide on the Kennebec River (in the vicinity of the former Edwards Dam) and 1.16 meters at Brunswick on the Androscoggin River (ASMFC 1998a).

Bigelow and Schroeder (1953) surmised that Atlantic sturgeon likely spawned in Gulf of Maine Rivers in May-July. More recent captures of Atlantic sturgeon in spawning condition within the Kennebec River suggest that spawning more likely occurs in June-July (Squiers *et al.* 1981; ASMFC 1998a; NMFS and USFWS 1998d). Evidence for the timing and location of Atlantic sturgeon spawning in the Kennebec River includes: (1) the capture of five adult male Atlantic sturgeon in spawning condition (i.e., expressing milt) in July 1994 below the (former) Edwards Dam; (2) capture of 31 adult Atlantic sturgeon from June 15 through July 26,1980 in a small commercial fishery directed at Atlantic sturgeon from the South Gardiner area (above Merrymeeting Bay) that included at least four ripe males and one ripe female captured on July 26,1980; and, (3) capture of nine adults during a gillnet survey conducted from 1977 to 1981, the majority of which were captured in July in the area from Merrymeeting Bay and upriver as far as Gardiner, ME (NMFS and USFWS 1998d; ASMFC 2007). The low salinity of waters above Merrymeeting Bay are consistent with values found in other rivers where successful Atlantic sturgeon spawning is known to occur.

Age to maturity for GOM DPS Atlantic sturgeon is unknown. However, Atlantic sturgeon riverine populations exhibit clinal variation with faster growth and earlier age to maturity for those that originate from southern waters, and slower growth and later age to maturity for those that originate from northern waters (75 FR 61872; October 6, 2010). Age at maturity is 11 to 21 years for Atlantic sturgeon originating from the Hudson River (Young *et al.* 1998), and 22 to 34 years for Atlantic sturgeon that originate from the Saint Lawrence River (Scott and Crossman1973). Therefore, age at maturity for Atlantic sturgeon of the GOM DPS likely falls within these values. Of the 18 sturgeon examined from the commercial fishery that occurred in the Kennebec River in 1980, all of which were considered mature, age estimates for the 15 males ranged from 17-40 years, and from 25-40 years old for the three females (Squiers *et al.* 1981).

Several threats play a role in shaping the current status of GOM DPS Atlantic sturgeon. Historical records provide evidence of commercial fisheries for Atlantic sturgeon in the Kennebec and Androscoggin Rivers dating back to the 17th century (Squiers *et al.* 1979). In 1849, 160 tons of sturgeon were caught in the Kennebec River by local fishermen (Squiers *et al.*, 1979). After the collapse of sturgeon stock in the 1880s, the sturgeon fishery was almost non-existent. All directed Atlantic sturgeon fishing as well as retention of Atlantic sturgeon bycatch

INACTIVE

has been prohibited since 1998. Nevertheless, mortalities associated with bycatch in fisheries in state and federal waters still occur. In the marine range, GOM DPS Atlantic sturgeon are incidentally captured in federal and state-managed fisheries, reducing survivorship of subadult and adult Atlantic sturgeon (Stein *et al.* 2004b; ASMFC 2007). As explained above, we have estimates of the number of subadults and adults that are killed as a result of bycatch in fisheries authorized under Northeast FMPs. At this time, we are not able to quantify the impacts from other threats or estimate the number of individuals killed as a result of other anthropogenic threats. Habitat disturbance and direct mortality from anthropogenic sources are the primary concerns.

Riverine habitat may be affected by dredging and other in-water activities, disturbing spawning habitat and also altering the benthic forage base. Many rivers in the GOM DPS have navigation channels that are maintained by dredging. Dredging outside of federal channels and in-water construction occurs throughout the GOM DPS. While some dredging projects operate with observers present to document fish mortalities, many do not. To date we have not received any reports of Atlantic sturgeon killed during dredging projects in the Gulf of Maine region. At this time, we do not have any information to quantify the number of Atlantic sturgeon killed or disturbed during dredging or in-water construction projects, and are also not able to quantify any effects to habitat.

Connectivity is disrupted by the presence of dams on several rivers in the Gulf of Maine region, including the Penobscot and Merrimack Rivers. While there are also dams on the Kennebec, Androscoggin and Saco Rivers, these dams are near the site of historical natural falls and likely represent the maximum upstream extent of sturgeon occurrence even if the dams were not present. Because no Atlantic sturgeon occur upstream of any hydroelectric projects in the Gulf of Maine region, passage over hydroelectric dams or through hydroelectric turbines is not a source of injury or mortality in this area. The extent that Atlantic sturgeon are affected by operations of dams in the Gulf of Maine region is currently unknown; however, the documentation of an Atlantic sturgeon larvae downstream of the Brunswick Dam in the Androscoggin River suggests that Atlantic sturgeon spawning may be occurring in the vicinity of that project and therefore, may be affected by project operations. The range of Atlantic sturgeon in the Penobscot River is limited by the presence of the Veazie Dam, which prevents Atlantic sturgeon from accessing approximately 29 kilometers of habitat, including the presumed historical spawning habitat located downstream of Milford Falls, the site of the Milford Dam. While removal of the Veazie Dam is anticipated to occur in the near future, the presence of this dam is currently preventing access to significant habitats within the Penobscot River. Atlantic sturgeon are known to occur in the Penobscot River, but it is unknown whether spawning is currently occurring or whether the presence of the Veazie Dam affects the likelihood of spawning occurring in this river. The Essex Dam on the Merrimack River blocks access to approximately 58% of historically accessible habitat in this river. Atlantic sturgeon occur in the Merrimack River but spawning has not been documented. As with the Penobscot, it is unknown how the Essex Dam affects the likelihood of spawning in this river.

GOM DPS Atlantic sturgeon may also be affected by degraded water quality. In general, water quality has improved in the Gulf of Maine over the past decades (Lichter *et al.* 2006; EPA 2008).

INACTIVE

Many rivers in Maine, including the Androscoggin River, were heavily polluted in the past from pulp and paper mills' industrial discharges. While water quality has improved and most discharges are limited through regulations, many pollutants persist in the benthic environment. This can be particularly problematic if pollutants are present on spawning and nursery grounds, as developing eggs and larvae are particularly susceptible to exposure to contaminants.

There are no direct in-river abundance estimates for the GOM DPS. The Atlantic Sturgeon Status Review Team (ASSRT) (2007) presumed that the GOM DPS was comprised of less than 300 spawning adults per year, based on extrapolated abundance estimates from the Hudson and Altamaha riverine populations of Atlantic sturgeon. Surveys of the Kennebec River over two time periods, 1977-1981 and 1998-2000, resulted in the capture of nine adult Atlantic sturgeon (Squiers 2004). However, since the surveys were primarily directed at capture of shortnose sturgeon, the capture gear used may not have been selective for the larger-sized adult Atlantic sturgeon; several hundred subadult Atlantic sturgeon were caught in the Kennebec River during these studies. As described earlier in Section 4.4, we have estimated that there are a minimum of 7,455 GOM DPS adult and subadult Atlantic sturgeon of size vulnerable to capture in federal marine fisheries. We note further that this estimate is predicated on the assumption that fish in the GOM DPS would be available for capture in the NEAMAP survey which extends from Block Island Sound (RI) southward.

Summary of the Gulf of Maine DPS

Spawning for the GOM DPS is known to occur in two rivers (Kennebec and Androscoggin). Spawning may be occurring in other rivers, such as the Sheepscot, Merrimack, and Penobscot, but has not been confirmed. There are indications of potential increasing abundance of Atlantic sturgeon belonging to the GOM DPS. Atlantic sturgeon continue to be present in the Kennebec River; in addition, they are captured in directed research projects in the Penobscot River, and are observed in rivers where they were unknown to occur or had not been observed to occur for many years (e.g., the Saco, Presumpscot, and Charles Rivers). These observations suggest that abundance of the GOM DPS of Atlantic sturgeon is sufficient such that recolonization to rivers historically suitable for spawning may be occurring. However, despite some positive signs, there is not enough information to establish a trend for this DPS.

Some of the impacts from the threats that contributed to the decline of the GOM DPS have been removed (e.g., directed fishing), or reduced as a result of improvements in water quality and removal of dams (e.g., the Edwards Dam on the Kennebec River in 1999). In Maine state waters, there are strict regulations on the use of fishing gear that incidentally catches sturgeon. In addition, in the last several years there have been reductions in fishing effort in state and federal waters, which most likely would result in a reduction in bycatch mortality of Atlantic sturgeon. A significant amount of fishing in the Gulf of Maine is conducted using trawl gear, which is known to have a much lower mortality rate for Atlantic sturgeon caught in the gear compared to sink gillnet gear (ASMFC 2007). Atlantic sturgeon from the GOM DPS are not commonly taken as bycatch in areas south of Chatham, MA, with only 8% (e.g., 7 of 84 fish) of interactions observed south of Chatham being assigned to the GOM DPS (Wirgin and King 2011). Tagging results also indicate that GOM DPS fish tend to remain within the waters of the Gulf of Maine and only occasionally venture to points south.

INACTIVE

Data on Atlantic sturgeon incidentally caught in trawls and intertidal fish weirs fished in the Minas Basin area of the Bay of Fundy (Canada) indicate that approximately 35 % originated from the GOM DPS (Wirgin *et al.* 2012). Thus, a significant number of the GOM DPS fish appear to migrate north into Canadian waters where they may be subjected to a variety of threats including bycatch.

As noted previously, studies have shown that in order to rebuild, Atlantic sturgeon can only sustain low levels of bycatch and other anthropogenic mortality (Boreman 1997; ASMFC 2007; Kahnle *et al.* 2007; Brown and Murphy 2010). We have determined that the GOM DPS is at risk of becoming endangered in the foreseeable future throughout all of its range (i.e., is a threatened species) based on the following: (1) significant declines in population sizes and the protracted period during which sturgeon populations have been depressed; (2) the limited amount of current spawning; and, (3) the impacts and threats that have and will continue to affect recovery.

Status of New York Bight DPS

The NYB DPS includes the following: all anadromous Atlantic sturgeon that spawn or are spawned in the watersheds that drain into coastal waters from Chatham, MA to the Delaware-Maryland border on Fenwick Island. The marine range of Atlantic sturgeon from the NYB DPS extends from Hamilton Inlet, Labrador, Canada, to Cape Canaveral, FL. The riverine range of the NYB DPS and the adjacent portion of the marine range are shown in Figure 3.

Within this range, Atlantic sturgeon historically spawned in the Connecticut, Delaware, Hudson, and Taunton Rivers (Murawski and Pacheco 1977; Secor 2002; ASSRT 2007). Spawning still occurs in the Delaware and Hudson Rivers, but there is no recent evidence (within the last 15 years) of spawning in the Connecticut and Taunton Rivers (ASSRT 2007). Atlantic sturgeon that are spawned elsewhere continue to use habitats within the Connecticut and Taunton Rivers as part of their overall marine range (ASSRT 2007; Savoy 2007; Wirgin and King 2011).

The abundance of the Hudson River Atlantic sturgeon riverine population before the over-exploitation of the 1800s is unknown but has been conservatively estimated at 6,000 adult females (Secor 2002). Current abundance is likely at least one order of magnitude smaller than historical levels (Secor 2002; ASSRT 2007; Kahnle *et al.* 2007). As described above, an estimate of the mean annual number of mature adults (863 total; 596 males and 267 females) was calculated for the Hudson River riverine population based on fishery-dependent data collected from 1985 to 1995 (Kahnle *et al.* 2007). Kahnle *et al.* (1998; 2007) also showed that the level of fishing mortality from the Hudson River Atlantic sturgeon fishery during the period of 1985-1995 exceeded the estimated sustainable level of fishing mortality for the riverine population and may have led to reduced recruitment. All available data on abundance of juvenile Atlantic sturgeon in the Hudson River Estuary indicate a substantial drop in production of young since the mid 1970s (Kahnle *et al.* 1998). A decline appeared to occur in the mid to late 1970's followed by a secondary drop in the late 1980s (Kahnle *et al.* 1998; Sweka *et al.* 2007; ASMFC 2010) CPUE data suggests that recruitment has remained depressed relative to catches of

INACTIVE

juvenile Atlantic sturgeon in the estuary during the mid-late 1980s (Sweka *et al.* 2007; ASMFC 2010). The CPUE data from 1985 to 2011 show significant fluctuations. There appears to be a decline in the number of juveniles between the late 1980s and early 1990s and then a slight increase in the 2000s, but, given the significant annual fluctuation, it is difficult to discern any real trend. Despite the CPUEs from 2000 to 2011 being slightly higher than those from 1990 to 1999, they are low compared to the mid to late 1980s.

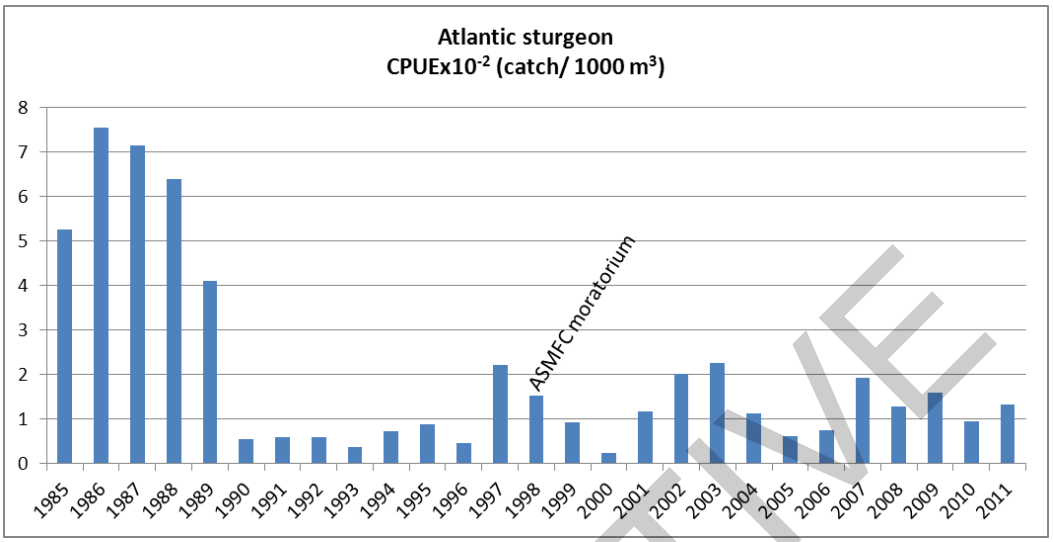

Figure 4: Hudson River Atlantic Sturgeon CPUE Juvenile Index (1985-Present)

There is no overall, empirical abundance estimate for the Delaware River population of Atlantic sturgeon. Harvest records from the 1800s indicate that this was historically a large population with an estimated 180,000 adult females prior to 1890 (Secor and Waldman 1999; Secor 2002). Sampling in 2009 to target young-of- the year (YOY) Atlantic sturgeon in the Delaware River (i.e., natal sturgeon) resulted in the capture of 34 YOY, ranging in size from 178 to 349 millimeters TL (Fisher 2009), and the collection of 32 YOY Atlantic sturgeon in a separate study (Brundage and O'Herron in Calvo *et al.* 2010). Genetics information collected from 33 of these YOY indicates that at least three females successfully contributed to the 2009 year class (Fisher 2011). Therefore, while the capture of YOY in 2009 provides evidence that successful spawning is still occurring in the Delaware River, the relatively low numbers suggest the existing riverine population is small.

Several threats play a role in shaping the current status and trends observed in the Delaware River and Estuary. Mortalities associated with bycatch in fisheries in state and federal waters occur. In the marine range, NYB DPS Atlantic sturgeon are incidentally captured in federal and state-managed fisheries, reducing survivorship of subadult and adult Atlantic sturgeon (Stein *et al.* 2004b; ASMFC 2007). As explained above, we have estimates of the number of subadults and adults that are killed as a result of bycatch in fisheries authorized under Northeast FMPs. At this time, we are not able to quantify the impacts from other threats or estimate the number of individuals killed as a result of other anthropogenic threats. In-river threats include habitat disturbance from dredging, and impacts from historical pollution and impaired water quality. A dredged navigation channel extends from Trenton seaward through the tidal river (Brundage and O'Herron 2009), and the river receives significant shipping traffic. Vessel strikes have been

INACTIVE

identified as a threat in the Delaware River and may be detrimental to the long-term viability of the NYB DPS, as well as other DPSs (Brown and Murphy 2010).

Summary of the New York Bight DPS

Atlantic sturgeon originating from the NYB DPS spawn in the Hudson and Delaware Rivers. While genetic testing can differentiate between individuals originating from the Hudson or Delaware River, the available information suggests that the straying rate is relatively high between these rivers. Some of the impact from the threats that contributed to the decline of the NYB DPS have been removed (e.g., directed fishing) or reduced as a result of improvements in water quality since passage of the Clean Water Act (CWA). In addition, there have been reductions in fishing effort in state and federal waters, which may result in a reduction in bycatch mortality of Atlantic sturgeon. Nevertheless, areas with persistent, degraded water quality, habitat impacts from dredging, continued bycatch in state and federally managed fisheries, and vessel strikes remain significant threats to the NYB DPS.

In its marine range, NYB DPS Atlantic sturgeon are incidentally captured in federal and state-managed fisheries, reducing survivorship of subadult and adult Atlantic sturgeon (Stein *et al.* 2004a; ASMFC 2007). Based on mixed stock analysis results presented by Wirgin and King (2011), more than 40% of the Atlantic sturgeon bycatch interactions in the Mid Atlantic Bight region were sturgeon from the NYB DPS. Individual-based assignment and mixed stock analysis of samples collected from sturgeon captured in Canadian fisheries in the Bay of Fundy indicated that approximately 1-2% were from the NYB DPS (Wirgin *et al.* 2012). At this time, we are not able to quantify the impacts from threats other than fisheries or estimate the number of individuals killed as a result of other anthropogenic threats.

Riverine habitat may be impacted by dredging and other in-water activities, disturbing spawning habitat and also altering the benthic forage base. Both the Hudson and Delaware Rivers have navigation channels that are maintained by dredging. Dredging is also used to maintain channels in the nearshore marine environment. Dredging outside of federal channels and in-water construction occurs throughout the New York Bight region. While some dredging projects operate with observers to document fish mortalities, many do not. We have reports of one Atlantic sturgeon entrained during hopper dredging operations in Ambrose Channel, NJ. We recently consulted on two dredging projects: the ACOE Delaware River Federal Navigation Channel deepening project and on the New York and New Jersey Harbor Deepening Project. In both cases, we determined that while the proposed actions may adversely affect Atlantic sturgeon, they were not likely to jeopardize the continued existence of any DPS of Atlantic sturgeon (NMFS 2012c and NMFS 2012d).

In the Hudson and Delaware Rivers, dams do not block access to historical habitat. The Holyoke Dam on the Connecticut River blocks passage past the dam at Holyoke; however, the extent that Atlantic sturgeon would historically have used habitat upstream of Holyoke is unknown. The first dam on the Taunton River may block access to historical spawning habitat. Connectivity also may be disrupted by the presence of dams on several smaller rivers in the New York Bight region. Because no Atlantic sturgeon occur upstream of any hydroelectric projects in the New York Bight region, passage over hydroelectric dams or through hydroelectric turbines is not a

INACTIVE

source of injury or mortality in this area. The extent to which Atlantic sturgeon are affected by operations of dams in the New York Bight region is currently unknown. Atlantic sturgeon may also be impinged or entrained at power plants in the Hudson and Delaware Rivers, and may be adversely affected by the operation of the power plants, but the power plants have not been found to jeopardize their continued existence.

NYB DPS Atlantic sturgeon may also be affected by degraded water quality. Rivers in the NYB region, including the Hudson and Delaware, have been heavily polluted by industrial and sewer discharges. In general, water quality has improved in the Hudson and Delaware over the past several decades (Lichter *et al.* 2006; EPA 2008). While water quality has improved and most discharges are limited through regulations, it likely that pollutants persist in the benthic environment. This can be particularly problematic if pollutants are present on spawning and nursery grounds, where developing eggs and larvae are particularly susceptible to exposure to contaminants.

Vessel strikes are known to occur in the Delaware River. Twenty-nine mortalities believed to be the result of vessel strikes were documented in the Delaware River from 2004 to 2008, and at least 13 of these fish were large adults. Given the time of year in which the fish were observed (predominantly May through July, with two in August), it is likely that many of the adults were migrating through the river to the spawning grounds. Because we do not know the percent of total vessel strikes that the observed mortalities represent, we are not able to quantify the number of individuals likely killed as a result of vessel strikes in the NYB DPS.

Studies have shown that to rebuild, Atlantic sturgeon can only sustain low levels of anthropogenic mortality (Boreman 1997; ASMFC 2007; Kahnle *et al.* 2007; Brown and Murphy 2010). There are no empirical abundance estimates of the number of Atlantic sturgeon in the NYB DPS. As described in Section 4.4, we have estimated that there are a minimum of 34,566 NYB DPS adult and subadult Atlantic sturgeon of size vulnerable to capture in federal marine fisheries. We have determined that the NYB DPS is currently at risk of extinction due to: (1) declines in population sizes and the protracted period in which sturgeon populations have been depressed; (2) the limited amount of current spawning; and (3) the impacts and threats that have and will continue to affect population recovery.

INACTIVE

Status of Chesapeake Bay DPS

The CB DPS includes the following: all anadromous Atlantic sturgeons that spawn or are spawned in the watersheds that drain into the Chesapeake Bay and into coastal waters from the Delaware-Maryland border on Fenwick Island to Cape Henry, VA. The marine range of Atlantic sturgeon from the CB DPS extends from Hamilton Inlet, Labrador, Canada, to Cape Canaveral, FL. The riverine range of the CB DPS and the adjacent portion of the marine range are shown in Figure 3.

Within this range, Atlantic sturgeon historically spawned in the Susquehanna, Potomac, James, York, Rappahannock, and Nottoway Rivers (ASSRT 2007). Based on the review by Oakley (2003), 100 % of Atlantic sturgeon habitat is currently accessible in these rivers since most of the barriers to passage (i.e. dams) are located upriver of where spawning is expected to have

historically occurred (ASSRT 2007). Spawning still occurs in the James River, and the presence of juvenile and adult sturgeon in the York River suggests that spawning may occur there as well (Musick *et al.* 1994; ASSRT 2007; Greene *et al.* 2009). However, conclusive evidence of current spawning is only available for the James River, where a recent study found evidence of Atlantic sturgeon spawning in the fall (Balazik *et al.* 2012). Atlantic sturgeon that are spawned elsewhere are known to use the Chesapeake Bay for other life functions, such as foraging and as juvenile nursery habitat (Vladykov and Greeley 1963; ASSRT 2007; Wirgin *et al.* 2007; Grunwald *et al.* 2008).

Age to maturity for CB DPS Atlantic sturgeon is unknown. However, Atlantic sturgeon riverine populations exhibit clinal variation with faster growth and earlier age to maturity for those that originate from southern waters, and slower growth and later age to maturity for those that originate from northern waters (75 FR 61872; October 6, 2010). Age at maturity is 5 to 19 years for Atlantic sturgeon originating from South Carolina Rivers (Smith *et al.* 1982) and 11 to 21 years for Atlantic sturgeon originating from the Hudson River (Young *et al.* 1998). Therefore, age at maturity for Atlantic sturgeon of the CB DPS likely falls within these values.

Several threats play a role in shaping the current status of CB DPS Atlantic sturgeon. Historical records provide evidence of the large-scale commercial exploitation of Atlantic sturgeon from the James River and Chesapeake Bay in the 19th century (Hildebrand and Schroeder 1928; Vladykov and Greeley 1963; ASMFC 1998b; Secor 2002; Bushnoe *et al.* 2005; ASSRT 2007) as well as subsistence fishing and attempts at commercial fisheries as early as the 17th century (Secor 2002; Bushnoe *et al.* 2005; ASSRT 2007; Balazik *et al.* 2010). Habitat disturbance caused by in-river work, such as dredging for navigational purposes, is thought to have reduced available spawning habitat in the James River (Holton and Walsh 1995; Bushnoe *et al.* 2005; ASSRT 2007). At this time, we do not have information to quantify this loss of spawning habitat.

Decreased water quality also threatens Atlantic sturgeon of the Chesapeake Bay DPS, especially since the Chesapeake Bay system is vulnerable to the effects of nutrient enrichment due to a relatively low tidal exchange and flushing rate, large surface-to-volume ratio, and strong stratification during the spring and summer months (Pyzik *et al.* 2004; ASMFC 1998a; ASSRT 2007; EPA 2008). These conditions contribute to reductions in DO levels throughout the Bay. The availability of nursery habitat, in particular, may be limited given the recurrent hypoxic (low DO) conditions within the Bay (Niklitschek and Secor 2005; 2010). Heavy industrial development during the twentieth century in rivers inhabited by sturgeon impaired water quality and impeded these species' recovery.

Although there have been improvements in the some areas of the Bay's health, the ecosystem remains in poor condition. EPA gave the overall health of the Bay a grade of 45% based on goals for water quality, habitats, lower food web productivity, and fish and shellfish abundance (EPA CBP 2010). This was a 6% increase from 2008. According to EPA, the modest gain in the health score was due to a large increase in adult blue crab population, expansion of underwater grass beds growing in the Bay's shallows, and improvements in water clarity and bottom habitat health as highlighted below:

INACTIVE

- 12% of the Bay and its tidal tributaries met Clean Water Act standards for DO between 2007 and 2009, a decrease of 5% from 2006-2008.
- 26% of the tidal waters met or exceeded guidelines for water clarity, a 12% increase from 2008.
- Underwater bay grasses covered 9,039 more acres of the Bay's shallow waters for a total of 85,899 acres, 46% of the Bay-wide goal.
- The health of the Bay's bottom dwelling species reach a record high of 56% of the goal, improving by approximately 15 Bay-wide.
- The adult blue crab population increased to 223 million, its highest level since 1993.

At this time we do not have sufficient information to quantify the extent that degraded water quality effects habitat or individuals in the James River or throughout the Chesapeake Bay.

Vessel strikes have been observed in the James River (ASSRT 2007). Eleven Atlantic sturgeon were reported to have been struck by vessels from 2005 through 2007. Several of these were mature individuals. Because we do not know the percent of total vessel strikes that the observed mortalities represent, we are not able to quantify the number of individuals likely killed as a result of vessel strikes in the CB DPS.

In the marine and coastal range of the CB DPS from Canada to Florida, fisheries bycatch in federally and state-managed fisheries poses a threat to the DPS, reducing survivorship of subadults and adults and potentially causing an overall reduction in the spawning population (Stein *et al.* 2004b; ASMFC 2007; ASSRT 2007).

Summary of the Chesapeake Bay DPS
Spawning for the CB DPS is known to occur in only the James River. Spawning may be occurring in other rivers, such as the York, but has not been confirmed. There are anecdotal reports of increased sightings and captures of Atlantic sturgeon in the James River. However, this information has not been comprehensive enough to develop a population estimate for the James River or to provide sufficient evidence to confirm increased abundance. Some of the impact from the threats that facilitated the decline of the CB DPS have been removed (e.g., directed fishing) or reduced as a result of improvements in water quality since passage of the Clean Water Act (CWA). As described in Section 4.4, we have estimated that there is a minimum ocean population of 8,811 CB DPS Atlantic sturgeon, of which 2,319 are adults and 6,608 are subadults of size vulnerable to capture in federal marine fisheries.

Areas with persistent, degraded water quality, habitat impacts from dredging, continued bycatch in U.S. state and federally managed fisheries, Canadian fisheries and vessel strikes remain significant threats to the CB DPS of Atlantic sturgeon. Of the 35% of Atlantic sturgeon incidentally caught in the Bay of Fundy, about 1% were CB DPS fish (Wirgin *et al.* 2012). Studies have shown that Atlantic sturgeon can only sustain low levels of bycatch mortality (Boreman 1997; ASMFC 2007; Kahnle *et al.* 2007). The CB DPS is currently at risk of extinction given (1) declines in population sizes and the protracted period in which sturgeon populations have been depressed; (2) the limited amount of current spawning; and, (3) the impacts and threats that have and will continue to affect the potential for population recovery.

INACTIVE

Status of the Carolina DPS

The Carolina DPS includes all Atlantic sturgeon that spawn or are spawned in the watersheds (including all rivers and tributaries) from Albemarle Sound southward along the southern Virginia, North Carolina, and South Carolina coastal areas to Charleston Harbor. The marine range of Atlantic sturgeon from the Carolina DPS extends from the Hamilton Inlet, Labrador, Canada, to Cape Canaveral, FL. The riverine range of the Carolina DPS and the adjacent portion of the marine range are shown in Figure 3.

Rivers known to have current spawning populations within the range of the Carolina DPS include the Roanoke, Tar-Pamlico, Cape Fear, Waccamaw, and Pee Dee Rivers. We determined spawning was occurring if young-of-the-year (YOY) were observed or mature adults were present in freshwater portions of a system. However, in some rivers, spawning by Atlantic sturgeon may not be contributing to population growth because of lack of suitable habitat and the presence of other stressors on juvenile survival and development. There may also be spawning populations in the Neuse, Santee and Cooper Rivers, though it is uncertain. Historically, both the Sampit and Ashley Rivers were documented to have spawning populations at one time. However, the spawning population in the Sampit River is believed to be extirpated, and the current status of the spawning population in the Ashley River is unknown. Both rivers may be used as nursery habitat by young Atlantic sturgeon originating from other spawning populations. Fish from the Carolina DPS likely use other river systems than those listed here for their specific life functions.

Historical landings data indicate that between 7,000 and 10,500 adult female Atlantic sturgeon were present in North Carolina prior to 1890 (Armstrong and Hightower 2002, Secor 2002). Secor (2002) estimates that 8,000 adult females were present in South Carolina during that same time-frame. Prior reductions from the commercial fishery and ongoing threats have drastically reduced the numbers of Atlantic sturgeon within the Carolina DPS. Currently, the Atlantic sturgeon spawning population in at least one river system within the Carolina DPS has been extirpated, with potential extirpation in an additional system. The abundances of the remaining river populations within the DPS, each estimated to have fewer than 300 spawning adults, are estimated to be less than 3% of what they were historically (ASSRT 2007). We have estimated that there are a minimum of 1,356 Carolina DPS adult and subadult Atlantic sturgeon of size vulnerable to capture in federal marine fisheries.

INACTIVE

Table 7: Major rivers, tributaries, and sounds within the range of the Carolina DPS and currently available data on the presence of an Atlantic sturgeon spawning population in each system

River/Estuary	Spawning Population	Data
Roanoke River, VA/NC; Albemarle Sound, NC	Yes	collection of 15 YOY (1997-1998); single YOY (2005)
Tar-Pamlico River, NC; Pamlico Sound	Yes	one YOY (2005)
Neuse River, NC; Pamlico Sound	Unknown	
Cape Fear River, NC	Yes	upstream migration of adults in the fall, carcass of a ripe female upstream in mid-September (2006)
Waccamaw River, SC; Winyah Bay	Yes	age-1, potentially YOY (1980s)
Pee Dee River, SC; Winyah Bay	Yes	running ripe male in Great Pee Dee River (2003)
Sampit, SC; Winyah Bay	Extirpated	
Santee River, SC	Unknown	
Cooper River, SC	Unknown	
Ashley River, SC	Unknown	

INACTIVE

The Carolina DPS was listed as endangered under the ESA as a result of a combination of habitat curtailment and modification, overutilization (i.e., being taken as bycatch) in commercial fisheries, and the inadequacy of regulatory mechanisms in ameliorating these impacts and threats.

The modification and curtailment of Atlantic sturgeon habitat resulting from dams, dredging, and degraded water quality is contributing to the status of the Carolina DPS. Dams have curtailed Atlantic sturgeon spawning and juvenile developmental habitat by blocking more than 60% of the historical sturgeon habitat upstream of the dams in the Cape Fear and Santee-Cooper River systems. Water quality (velocity, temperature, and DO) downstream of these dams, as well as on the Roanoke River, has been reduced, which modifies and curtails the extent of spawning and nursery habitat for the Carolina DPS. Dredging in spawning and nursery grounds modifies the quality of the habitat and is further curtailing the extent of available habitat in the Cape Fear and Cooper Rivers, where Atlantic sturgeon habitat has already been modified and curtailed by the presence of dams. Reductions in water quality from terrestrial activities have modified habitat utilized by the Carolina DPS. In the Pamlico and Neuse systems, nutrient-loading and seasonal anoxia are occurring, associated in part with concentrated animal feeding operations (CAFOs). Heavy industrial development and CAFOs also have degraded water quality in the Cape Fear

River. Water quality in the Waccamaw and Pee Dee rivers have been affected by industrialization, and riverine sediment samples contain high levels of various toxins, including dioxins. Additional stressors arising from water allocation and climate change threaten to exacerbate water quality problems that are already present throughout the range of the Carolina DPS. Twenty interbasin water transfers in existence prior to 1993, averaging 66.5 million gallons per day (mgd), were authorized at their maximum levels without being subjected to an evaluation for certification by North Carolina Department of Environmental and Natural Resources and other resource agencies. Since the 1993 legislation requiring certificates for transfers took effect, almost 170 mgd of interbasin water withdrawals have been authorized, with an additional 60 mgd pending certification. The removal of large amounts of water from the system will alter flows, temperature, and DO. Existing water allocation issues will likely be compounded by population growth and potentially climate change. Climate change is also predicted to elevate water temperatures and exacerbate nutrient-loading, pollution inputs, and lower DO, all of which are current stressors to the Carolina DPS.

Overutilization of Atlantic sturgeon from directed fishing caused initial severe declines in Atlantic sturgeon populations in the Southeast in the mid to late 19th century, from which they have never rebounded. Continued bycatch of Atlantic sturgeon in commercial fisheries is an ongoing impact to the Carolina DPS. More robust fishery independent data on bycatch are available for the northeast and mid-Atlantic than in the Southeast where high levels of bycatch underreporting are suspected.

Though there are statutory and regulatory regulations that authorize reducing the impact of dams on riverine and anadromous species, these mechanisms have proven inadequate for preventing dams from blocking access to habitat upstream and degrading habitat downstream. Water quality continues to be a problem in the Carolina DPS, even with existing controls on some pollution sources. Current regulatory regimes are not effective in controlling water allocation issues (e.g., no restrictions on interbasin water transfers in South Carolina, the lack of ability to regulate non-point source pollution, etc.).

The recovery of Atlantic sturgeon along the Atlantic Coast, especially in areas where habitat is limited and water quality is severely degraded, will require improvements in the following areas: (1) elimination of barriers to spawning habitat either through dam removal, breaching, or installation of successful fish passage facilities; (2) operation of water control structures to provide appropriate flows, especially during spawning season; (3) imposition of dredging restrictions including seasonal moratoriums and avoidance of spawning/nursery habitat; and, (4) mitigation of water quality parameters that are restricting sturgeon use of a river (i.e., DO). Additional data regarding sturgeon use of riverine and estuarine environments are needed.

The concept of a viable population able to adapt to changing environmental conditions is critical to Atlantic sturgeon, and the low population numbers of every river population in the Carolina DPS put them in danger of extinction throughout their range; none of the populations are large or stable enough to provide with any level of certainty for continued existence of Atlantic sturgeon in this part of its range. Although the largest impact that caused the decline of the species has been curtailed (directed fishing), the population sizes within the Carolina DPS have remained

INACTIVE

relatively constant at greatly reduced levels (approximately 3% of historical population sizes) for 100 years. Small numbers of individuals resulting from drastic reductions in populations, such as that which occurred due to the commercial fishery, can remove the buffer against natural demographic and environmental variability provided by large populations (Berry 1971; Shaffer 1981; Soulé 1980). Recovery of depleted populations is an inherently slow process for late-maturing species such as Atlantic sturgeon, and they continue to face a variety of other threats that contribute to their risk of extinction. Their late age at maturity provides more opportunities for individual Atlantic sturgeon to be removed from the population before reproducing. While a long life-span also allows multiple opportunities to contribute to future generations, it also increases the time frame over which exposure to the multitude of threats facing the Carolina DPS can occur. The viability of the Carolina DPS depends on having multiple self-sustaining riverine spawning populations and maintaining suitable habitat to support the various life functions (spawning, feeding, growth) of Atlantic sturgeon populations.

Summary of the Status of the Carolina DPS of Atlantic Sturgeon

Recovery of depleted populations is an inherently slow process for a late-maturing species such as Atlantic sturgeon. Their late age at maturity provides more opportunities for individuals to be removed from the population before reproducing. While a long life-span also allows multiple opportunities to contribute to future generations, this is hampered within the Carolina DPS by habitat alteration and bycatch. This DPS was severely depleted by past directed commercial fishing, and faces ongoing impacts and threats from habitat alteration or inaccessibility, bycatch, and the inadequacy of existing regulatory mechanisms to address and reduce habitat alterations and bycatch that have prevented river populations from rebounding and will impede their recovery.

The presence of dams has resulted in the loss of more than 60% of the historical sturgeon habitat on the Cape Fear River and in the Santee-Cooper system. Dams are contributing to the status of the Carolina DPS by curtailing the extent of available spawning habitat and further modifying the remaining habitat downstream by affecting water quality parameters (such as depth, temperature, velocity, and DO) that are important to sturgeon. Dredging is also contributing to the status of the Carolina DPS by modifying Atlantic sturgeon spawning and nursery habitat. Habitat modifications through reductions in water quality are contributing to the status of the Carolina DPS due to nutrient-loading, seasonal anoxia, and contaminated sediments. Interbasin water transfers and climate change may exacerbate existing water quality issues. Bycatch is also a current threat to the Carolina DPS that is contributing to its status. Fisheries known to incidentally catch Atlantic sturgeon occur throughout the marine range of the species and in some riverine waters as well. Because Atlantic sturgeon mix extensively in marine waters and may utilize multiple river systems for nursery and foraging habitat in addition to their natal spawning river, they are subject to being caught in multiple fisheries throughout their range. In addition to direct mortality, stress or injury to Atlantic sturgeon taken as bycatch but released alive may result in increased susceptibility to other threats, such as poor water quality (e.g., exposure to toxins). This may result in either reduced ability to perform major life functions, such as foraging and spawning, or post-capture mortality. While some of the threats to the Carolina DPS have been ameliorated or reduced due to existing regulatory mechanisms, such as the moratorium on directed fisheries for Atlantic sturgeon, bycatch and habitat alterations are

INACTIVE

currently not being addressed through existing mechanisms. Further, despite NMFS' authority under the Federal Power Act to prescribe fish passage and existing controls on some pollution sources, access to habitat and improved water quality continues to be a problem. The inadequacy of regulatory mechanisms to control bycatch and habitat alterations is contributing to the status of the Carolina DPS.

Status of South Atlantic DPS

The South Atlantic DPS includes all Atlantic sturgeon that spawn or are spawned in the watersheds (including all rivers and tributaries) of the Ashepoo, Combahee, and Edisto Rivers (ACE) Basin southward along the South Carolina, Georgia, and Florida coastal areas to the St. Johns River, FL. The marine range of Atlantic sturgeon from the South Atlantic DPS extends from the Hamilton Inlet, Labrador, Canada, to Cape Canaveral, FL. The riverine range of the South Atlantic DPS and the adjacent portion of the marine range are shown in Figure 3.

Rivers known to have current spawning populations within the range of the South Atlantic DPS include the Combahee, Edisto, Savannah, Ogeechee, Altamaha, and Satilla Rivers. We determined spawning was occurring if young-of-the-year (YOY) were observed, or mature adults were present, in freshwater portions of a system. However, in some rivers, spawning by Atlantic sturgeon may not be contributing to population growth because of lack of suitable habitat and the presence of other stressors on juvenile survival and development. Historically, both the Broad-Coosawatchie and St. Marys Rivers were documented to have spawning populations at one time; there is also evidence that spawning may have occurred in the St. Johns River or one of its tributaries. However, the spawning population in the St. Marys River, as well as any historical spawning populations present in the St. Johns, are believed to be extirpated, and the status of the spawning population in the Broad-Coosawatchie is unknown. Both the St. Marys and St. Johns Rivers are used as nursery habitat by young Atlantic sturgeon originating from other spawning populations. The use of the Broad-Coosawatchie by sturgeon from other spawning populations is unknown at this time. The presence of historical and current spawning populations in the Ashepoo River has not been documented; however, this river may currently be used for nursery habitat by young Atlantic sturgeon originating from other spawning populations. Fish from the South Atlantic DPS likely use other river systems than those listed here for their specific life functions.

INACTIVE

Table 8: Major rivers, tributaries, and sounds within the range of the South Atlantic DPS and currently available data on the presence of an Atlantic sturgeon spawning population in each system

River/Estuary	Spawning Population	Data
ACE (Ashepoo, Combahee, and Edisto Rivers) Basin, SC; St. Helena Sound	Yes	1,331 YOY (1994-2001); gravid female and running ripe male in the Edisto (1997); 39 spawning adults (1998)
Broad-Coosawhatchie Rivers, SC; Port Royal Sound	Unknown	
Savannah River, SC/GA	Yes	22 YOY (1999-2006); running ripe male (1997)
Ogeechee River, GA	Yes	age-1 captures, but high inter-annual variability (1991-1998); 17 YOY (2003); 9 YOY (2004)
Altamaha River, GA	Yes	74 captured/308 estimated spawning adults (2004); 139 captured/378 estimated spawning adults (2005)
Satilla River, GA	Yes	4 YOY and spawning adults (1995-1996)
St. Marys River, GA/FL	Extirpated	
St. Johns River, FL	Extirpated	

INACTIVE

The riverine spawning habitat of the South Atlantic DPS occurs within the South Atlantic Coastal Plain ecoregion, which includes fall-line sandhills, rolling longleaf pine uplands, wet pine flatwoods, isolated depression wetlands, small streams, large river systems, and estuaries. Other ecological systems in the ecoregion include maritime forests on barrier islands, pitcher plant seepage bogs, and Altamaha grit (sandstone) outcrops. The primary threats to biological diversity in the South Atlantic Coastal Plain listed by The Nature Conservancy (TNC) are intensive silvicultural practices, including conversion of natural forests to highly managed pine monocultures and the clear-cutting of bottomland hardwood forests. Changes in water quality and quantity caused by hydrologic alterations (impoundments, groundwater withdrawal, and ditching), and point and nonpoint pollution, are threatening the aquatic systems. Development is a growing threat, especially in coastal areas. Agricultural conversion, fire regime alteration, and the introduction of nonnative species are additional threats to the ecoregion's diversity. The South Atlantic DPS's spawning rivers, located in the South Atlantic Coastal Plain, are primarily of two types: brownwater (with headwaters north of the Fall Line, silt-laden) and blackwater (with headwaters in the coastal plain, stained by tannic acids).

Secor (2002) estimates that 8,000 adult females were present in South Carolina before the collapse of the fishery in 1890. However, because fish from South Carolina are included in both the Carolina and South Atlantic DPSs, it is likely that some of the historical 8,000 fish would be attributed to both the Carolina DPS and the South Atlantic DPS. The sturgeon fishery had been the third largest fishery in Georgia. Reductions from the commercial fishery and ongoing threats have drastically reduced the numbers of Atlantic sturgeon within the South Atlantic DPS. Currently, the Atlantic sturgeon population in at least two river systems within the South Atlantic DPS has been extirpated. We have estimated that there are a minimum of 14,911 SA DPS adult and subadult Atlantic sturgeon of size vulnerable to capture in federal marine fisheries.

The South Atlantic DPS was listed as endangered under the ESA as a result of a combination of habitat curtailment and modification, overuse (i.e., being taken as bycatch) in commercial fisheries, and the inadequacy of regulatory mechanisms in addressing these impacts and threats.

The modification and curtailment of Atlantic sturgeon habitat resulting from dredging and degraded water quality is contributing to the status of the South Atlantic DPS. Dredging is a present threat to the South Atlantic DPS and is contributing to their status by modifying the quality and availability of Atlantic sturgeon habitat. Maintenance dredging is currently modifying Atlantic sturgeon nursery habitat in the Savannah River and modeling indicates that the proposed deepening of the navigation channel will result in reduced DO and upriver movement of the salt wedge, curtailing spawning habitat. Dredging is also modifying nursery and foraging habitat in the St. Johns River. Reductions in water quality from terrestrial activities also have modified habitat utilized by the South Atlantic DPS. Low DO is modifying sturgeon habitat in the Savannah due to dredging, and non-point source inputs are causing low DO in the Ogeechee River and in the St. Marys River, which completely eliminates juvenile nursery habitat in summer. Low DO has also been observed in the St. Johns River in the summer. Sturgeon are more highly sensitive to low DO and the negative (metabolic, growth, and feeding) effects caused by low DO increase when water temperatures are concurrently high, such as those found within the range of the South Atlantic DPS. Additional stressors arising from water allocation and climate change threaten to exacerbate existing water quality problems throughout the range of the South Atlantic DPS. Large water withdrawals of more than 240 mgd of water are known to be removed from the Savannah River for power generation and municipal uses. However, permits for users withdrawing less than 100,000 gallons per day (gpd) are not required, so actual water withdrawals from the Savannah and other rivers within the range of the South Atlantic DPS are unknown, but likely much higher. The removal of large amounts of water from the system will alter flows, temperature, and DO. Water shortages and "water wars" are already occurring in the rivers occupied by the South Atlantic DPS and will likely be compounded in the future by population growth and, potentially, by climate change. Climate change is also predicted to elevate water temperatures and exacerbate nutrient-loading, pollution inputs, and lower DO, all of which are current stressors to the South Atlantic DPS.

The directed Atlantic sturgeon fishery caused initial severe declines in southeast Atlantic sturgeon populations. Although the directed fishery is closed, bycatch in other commercial fisheries continues to impact the South Atlantic DPS. Statutory and regulatory mechanisms exist that authorize reducing the impact of dams on riverine and anadromous species such as Atlantic

INACTIVE

sturgeon, but these mechanisms have proven inadequate for preventing dams from blocking access to habitat upstream and degrading habitat downstream. Further, water quality continues to be a problem in the South Atlantic DPS, even with existing controls on some pollution sources. Current regulatory regimes are not effective in controlling water allocation issues (e.g., no permit requirements for water withdrawals under 100,000 gpd in Georgia, no restrictions on interbasin water transfers in South Carolina, the lack of ability to regulate non-point source pollution.)

The recovery of Atlantic sturgeon along the Atlantic Coast, especially in areas where habitat is limited and water quality is severely degraded, will require improvements in the following areas: (1) elimination of barriers to spawning habitat either through dam removal, breaching, or installation of successful fish passage facilities; (2) operation of water control structures to provide appropriate flows, especially during spawning season; (3) imposition of dredging restrictions including seasonal moratoriums and avoidance of spawning/nursery habitat; and, (4) mitigation of water quality parameters that are restricting sturgeon use of a river (i.e., DO). Additional data regarding sturgeon use of riverine and estuarine environments is needed.

Summary of the Status of the South Atlantic DPS of Atlantic Sturgeon

The population of mature adult Atlantic sturgeon in the South Atlantic DPS is estimated to be at least 3,728. The DPS's freshwater range occurs in the watersheds (including all rivers and tributaries) of the ACE Basin southward along the South Carolina, Georgia, and Florida coastal areas to the St. Johns River, FL. Recovery of depleted populations is an inherently slow process for a late-maturing species such as Atlantic sturgeon. Their late age at maturity provides more opportunities for individuals to be removed from the population before reproducing. While a long life-span also allows multiple opportunities to contribute to future generations, this is hampered within the South Atlantic DPS by habitat alteration, bycatch, and from the inadequacy of existing regulatory mechanisms to address and reduce habitat alterations and bycatch.

Dredging is contributing to the status of the South Atlantic DPS by modifying spawning, nursery, and foraging habitat. Habitat modifications through reductions in water quality and DO are also contributing to the status of the South Atlantic DPS, particularly during times of high water temperatures, which increase the detrimental effects on Atlantic sturgeon habitat. Interbasin water transfers and climate change may exacerbate existing water quality issues. Bycatch also contributes to the South Atlantic DPS's status. Fisheries known to incidentally catch Atlantic sturgeon occur throughout the marine range of the species and in some riverine waters as well. Because Atlantic sturgeon mix extensively in marine waters and may use multiple river systems for nursery and foraging habitat in addition to their natal spawning river, they are subject to being caught in multiple fisheries throughout their range. In addition to direct mortality, stress or injury to Atlantic sturgeon taken as bycatch but released alive may result in increased susceptibility to other threats, such as poor water quality (e.g., exposure to toxins). This may result in either reduced ability to perform major life functions, such as foraging and spawning, or post-capture mortality. While some of the threats to the South Atlantic DPS have been ameliorated or reduced due to the existing regulatory mechanisms, such as the moratorium on directed fisheries for Atlantic sturgeon, bycatch and habitat alteration are currently not being adequately addressed through existing mechanisms. Further, access to habitat and good water quality continues to be a problem even with NMFS' authority under the Federal Power Act to

INACTIVE

prescribe fish passage and existing controls on some pollution sources. There is a lack of regulation for some large water withdrawals, which threatens sturgeon habitat. Current regulatory regimes do not require a permit for water withdrawals under 100,000 gpd in Georgia and there are no restrictions on interbasin water transfers in South Carolina. Data required to evaluate water allocation issues are either very weak, in terms of determining the precise amounts of water currently being used, or non-existent, in terms of our knowledge of water supplies available for use under historical hydrologic conditions in the region. Existing water allocation issues will likely be compounded by population growth, drought, and, potentially, climate change. The inadequacy of regulatory mechanisms to control bycatch and habitat alterations is contributing to the status of the South Atlantic DPS.

5.0 CLIMATE CHANGE

The discussion below presents background information on predicted global climate change and information on past and predicted future effects of global climate change throughout the range of the listed species considered here. Additionally, we present the available information on predicted effects of climate change in the action area and how listed whales, sea turtles and sturgeon may be affected by those predicted environmental changes over the life (i.e., construction through decommissioning) of the proposed action (i.e., 30 years). For the following reasons, effects will only be considered over the 30 year life of the project as effects of the action are not expected to extend beyond this timeframe. Construction of the VOWTAP will result in the most significant direct and indirect effects to these species and their habitat. Effects from the construction of these structures will occur during the construction itself which is likely to take approximately four months. Any effects resulting from the operation, maintenance and repair of the VOWTAP are expected to be experienced at most, a few months after any disturbance, and thus, confined to its 30 year operational life. As explained in the effects analysis section, the portions of the project that may affect listed species are restricted to the construction phase and these effects are temporary only and will not extend beyond that phase of the project. Additionally, at the end of the operational life of the VOWTAP, all cables would either be removed or remain in place, and the WTG foundations will be removed, via cutting. Cutting operations may result in minor disturbances to benthic sediments, which are expected to settle within several hours after cutting operations are complete, and prolonged effects are not expected. All other decommissioning activities will occur above the surface of the water (i.e., removal of the two WTGs). Based on this information, we expect any effects from decommissioning to remain within the timeframe of these activities (i.e. 2048 to 2050).

Climate change is relevant to the Status of the Species, Environmental Baseline and Cumulative Effects sections of this Opinion; rather than include partial discussion in several sections of this Opinion, we are synthesizing this information into one discussion.

5.1 Background Information on Global Climate Change

The global mean temperature has risen 0.76ºC (1.36°F) over the last 150 years, and the linear trend over the last 50 years is nearly twice that for the last 100 years (Intergovernmental Panel on Climate Change (IPCC) 2007a) and precipitation has increased nationally by 5%-10%, mostly due to an increase in heavy downpours (NAST 2000). There is a high confidence, based on

INACTIVE

substantial new evidence, that observed changes in marine systems are associated with rising water temperatures, as well as related changes in ice cover, salinity, oxygen levels, and changes in algal, plankton, and fish abundance (IPCC 2007b); these trends are most apparent over the past few decades. Information on future impacts of climate change in the action area is discussed below.

Climate model projections exhibit a wide range of plausible scenarios for both temperature and precipitation over the next century. Both of the principal climate models used by the National Assessment Synthesis Team (NAST) project warming in the southeast by the 2090s, but at different rates (NAST 2000): the Canadian model scenario shows the southeast U.S. experiencing a high degree of warming, which translates into lower soil moisture as higher temperatures increase evaporation; the Hadley model scenario projects less warming and a significant increase in precipitation (about 20%). The scenarios examined, which assume no major interventions to reduce continued growth of world greenhouse gases (GHG), indicate that temperatures in the U.S. will rise by about 3°-5°C (5°-9°F) on average in the next 100 years which is more than the projected global increase (NAST 2000). A warming of about 0.2°C (0.4°F) per decade is projected for the next two decades over a range of emission scenarios (IPCC 2007a). This temperature increase will very likely be associated with more extreme precipitation and faster evaporation of water, leading to greater frequency of both very wet and very dry conditions. Climate warming has resulted in increased precipitation, river discharge, and glacial and sea-ice melting (Greene *et al.* 2008).

The past three decades have witnessed major changes in ocean circulation patterns in the Arctic, and these were accompanied by climate associated changes as well (Greene *et al.* 2008). Shifts in atmospheric conditions have altered Arctic Ocean circulation patterns and the export of freshwater to the North Atlantic (Greene *et al.* 2008, IPCC 2006). With respect specifically to the North Atlantic Oscillation (NAO), changes in salinity and temperature are thought to be the result of changes in the earth's atmosphere caused by anthropogenic forces (IPCC 2006). The NAO impacts climate variability throughout the northern hemisphere (IPCC 2006). Data from the 1960s through the present show that the NAO index has increased from minimum values in the 1960s to strongly positive index values in the 1990s and somewhat declined since (IPCC 2006). This warming extends over 1000m (0.62 miles) deep and is deeper than anywhere in the world oceans and is particularly evident under the Gulf Stream/ North Atlantic Current system (IPCC 2006). On a global scale, large discharges of freshwater into the North Atlantic subarctic seas can lead to intense stratification of the upper water column and a disruption of North Atlantic Deepwater (NADW) formation (Greene *et al.* 2008, IPCC 2006). There is evidence that the NADW has already freshened significantly (IPCC 2006). This in turn can lead to a slowing down of the global ocean thermohaline (large-scale circulation in the ocean that transforms low density upper ocean waters to higher density intermediate and deep waters and returns those waters back to the upper ocean), which can have climatic ramifications for the whole earth system (Greene *et al.* 2008).

While predictions are available regarding potential effects of climate change globally, it is more difficult to assess the potential effects of climate change over the next few decades on coastal and marine resources on smaller geographic scales, especially as climate variability is a

INACTIVE

dominant factor in shaping coastal and marine systems. The effects of future change will vary greatly in diverse coastal regions for the U.S. Warming is very likely to continue in the U.S. over the next 25 to 50 years regardless of reduction in GHGs, due to emissions that have already occurred (NAST 2000). It is very likely that the magnitude and frequency of ecosystem changes will continue to increase in the next 25 to 50 years, and it is possible that the rate of change will accelerate. Climate change can cause or exacerbate direct stress on ecosystems through high temperatures, a reduction in water availability, and altered frequency of extreme events and severe storms. Water temperatures in streams and rivers are likely to increase as the climate warms and are very likely to have both direct and indirect effects on aquatic ecosystems. Changes in temperature will be most evident during low flow periods when they are of greatest concern (NAST 2000). In some marine and freshwater systems, shifts in geographic ranges and changes in algal, plankton, and fish abundance are associated with high confidence with rising water temperatures, as well as related changes in ice cover, salinity, oxygen levels and circulation (IPCC 2007a).

A warmer and drier climate is expected to result in reductions in stream flows and increases in water temperatures. Expected consequences could be a decrease in the amount of dissolved oxygen in surface waters and an increase in the concentration of nutrients and toxic chemicals due to reduced flushing rate (Murdoch *et al.* 2000). Because many rivers are already under a great deal of stress due to excessive water withdrawal or land development, and this stress may be exacerbated by changes in climate, anticipating and planning adaptive strategies may be critical (Hulme 2005). A warmer-wetter climate could ameliorate poor water quality conditions in places where human-caused concentrations of nutrients and pollutants other than heat currently degrade water quality (Murdoch *et al.* 2000). Increases in water temperature and changes in seasonal patterns of runoff will very likely disturb fish habitat and affect recreational uses of lakes, streams, and wetlands. Surface water resources in the southeast are intensively managed with dams and channels and almost all are affected by human activities; in some systems water quality is either below recommended levels or nearly so. A global analysis of the potential effects of climate change on river basins indicates that due to changes in discharge and water stress, the area of large river basins in need of reactive or proactive management interventions in response to climate change will be much higher for basins impacted by dams than for basins with free-flowing rivers (Palmer *et al.* 2008). Human-induced disturbances also influence coastal and marine systems, often reducing the ability of the systems to adapt so that systems that might ordinarily be capable of responding to variability and change are less able to do so. Because stresses on water quality are associated with many activities, the impacts of the existing stresses are likely to be exacerbated by climate change. Within 50 years, river basins that are impacted by dams or by extensive development may experience greater changes in discharge and water stress than unimpacted, free-flowing rivers (Palmer *et al.* 2008).

While debated, researchers anticipate: 1) the frequency and intensity of droughts and floods will change across the nation; 2) a warming of about 0.2^{o}C (0.4°F) per decade; and 3) a rise in sea level (NAST 2000). A warmer and drier climate will reduce stream flows and increase water temperature resulting in a decrease of DO and an increase in the concentration of nutrients and toxic chemicals due to reduced flushing. Sea level is expected to continue rising; during the 20th century global sea level increased 15 to 20 cm (6-8 inches).

INACTIVE

5.2 Species Specific Information on Anticipated Effects of Predicted Climate Change

5.2.1 Right, Humpback, and Fin Whales

The impact of climate change on cetaceans is likely to be related to changes in sea temperatures, potential freshening of sea water due to melting ice and increased rainfall, sea level rise, the loss of polar habitats and potential shifts in the distribution and abundance of prey species. Of the main factors affecting distribution of cetaceans, water temperature appears to be the main influence on geographic ranges of cetacean species (Macleod 2009). As such, depending on habitat preferences, changes in water temperature due to climate change may affect the distribution of certain species of cetacean. For instance, fin and humpback whales are distributed in all water temperatures zones, therefore, it is unlikely that their range will be directly affected by an increase in water temperatures (MacLeod 2009). However, North Atlantic right whales, which currently have a range of sub-polar to sub-tropical, may respond to an increase in water temperature by shifting their range northward, with both the northern and southern limits moving poleward.

In regards to marine mammal prey species, there are many potential direct and indirect effects that global climate change may have on prey abundance and distribution, which in turn, poses potential behavioral and physiological effects to marine mammals, including listed whales. Changes in climate patterns, ocean currents, storm frequency, rainfall, salinity, melting ice, and an increase in river inputs/runoff (nutrients and pollutants) will all directly affect the distribution, abundance and migration of prey species (Waluda *et al.* 2001; Tynan and DeMaster 1997; Learmonth *et al.* 2006). These changes will likely have several indirect effects on marine mammals, which may include changes in distribution including displacement from ideal habitats, decline in fitness of individuals, population size due to the potential loss of foraging opportunities, abundance, migration, community structure, susceptibility to disease and contaminants, and reproductive success (Macleod 2009). Global climate change may also result in changes to the range and abundance of competitors and predators which will also indirectly affect marine mammals (Learmonth *et al.* 2006). For example, climate-driven changes in ocean circulation have had a significant impact on the plankton ecology of the Gulf of Maine, including effects on *Calanus finmarchicus*, a primary prey resource for right whales (Greene *et al.* 2003). More information, is therefore, needed in order to determine the potential impacts global climate change will have on the timing and extent of population movements, abundance, recruitment, distribution and species composition of prey (Learmonth *et al.* 2006).

5.2.2 Sea Turtles

Loggerhead Sea Turtles

The most recent Recovery Plan for loggerhead sea turtles as well as the 2009 Status Review Report identifies global climate change as a threat to loggerhead sea turtles. However, trying to assess the likely effects of climate change on loggerhead sea turtles is extremely difficult given the uncertainty in all climate change models and the difficulty in determining the likely rate of temperature increases and the scope and scale of any accompanying habitat effects. Additionally, no significant climate change-related impacts to loggerhead sea turtle populations have been observed to date. Over the long-term, climate change related impacts are expected to influence biological trajectories on a century scale (Parmesan and Yohe 2003). As noted in the 2009 Status

INACTIVE

Review (Conant *et al.* 2009), impacts from global climate change induced by human activities are likely to become more apparent in future years (IPCC 2007a). Climate change related increasing temperatures, sea level rise, changes in ocean productivity, and increased frequency of storm events may affect loggerhead sea turtles.

Increasing temperatures are expected to result in increased polar melting and changes in precipitation which may lead to rising sea levels (Titus and Narayanan 1995 in Conant *et al.* 2009), which could result in increased erosion rates along nesting beaches. Sea level rise could result in the inundation of nesting sites and decrease available nesting habitat (Daniels *et al.* 1993; Fish *et al.* 2005; Baker *et al.* 2006). The BRT noted that the loss of habitat as a result of climate change could be accelerated due to a combination of other environmental and oceanographic changes such as an increase in the frequency of storms and/or changes in prevailing currents, both of which could lead to increased beach loss via erosion (Antonelis *et al.* 2006; Baker *et al.* 2006; both in Conant *et al.* 2009). Along developed coastlines, and especially in areas where erosion control structures have been constructed to limit shoreline movement, rising sea levels may cause severe effects on nesting females and their eggs as nesting females may deposit eggs seaward of the erosion control structures potentially subjecting them to repeated tidal inundation. However, if global temperatures increase and there is a range shift northwards, beaches not currently used for nesting may become available for loggerhead sea turtles, which may offset some loss of accessibility to beaches in the southern portions of the range.

Climate change has the potential to result in changes at nesting beaches that may affect loggerhead sex ratios. Loggerhead sea turtles exhibit temperature-dependent sex determination. Rapidly increasing global temperatures may result in warmer incubation temperatures and highly female-biased sex ratios (e.g., Glen and Mrosovsky 2004; Hawkes *et al.* 2009); however, to the extent that nesting can occur at beaches further north where sand temperatures are not as warm, these effects may be partially offset. The BRT specifically identified climate change as a threat to loggerhead sea turtles in the neritic/oceanic zone where climate change may result in future trophic changes, thus impacting loggerhead prey abundance and/or distribution. In the threats matrix analysis, climate change was considered for oceanic juveniles and adults and eggs/hatchlings. The report states that for oceanic juveniles and adults, "although the effect of trophic level change from…climate change…is unknown it is believed to be very low." For eggs/hatchlings the report states that total mortality from anthropogenic causes, including sea level rise resulting from climate change, is believed to be low relative to the entire life stage. However, only limited data are available on past trends related to climate effects on loggerhead sea turtles; current scientific methods are not able to reliably predict the future magnitude of climate change, associated impacts, whether and to what extent some impacts will offset others, or the adaptive capacity of this species.

However, Van Houtan and Halley (2011) recently developed climate based models to investigate loggerhead nesting (considering juvenile recruitment and breeding remigration) in the North Pacific and Northwest Atlantic. These models found that climate conditions/oceanographic influences explain loggerhead nesting variability, with climate models alone explaining an average 60% (range 18%-88%) of the observed nesting changes over the past several decades. In

INACTIVE

terms of future nesting projections, modeled climate data show a future positive trend for Florida nesting, with increases through 2040 as a result of the Atlantic Multidecadal Oscillation signal.

Kemp's Ridley Sea Turtles

The recovery plan for Kemp's ridley sea turtles (NMFS *et al.* 2011a) identifies climate change as a threat; however, as with the other species discussed above, no significant climate change related impacts to Kemp's ridley sea turtles have been observed to date. Atmospheric warming could cause habitat alteration which may change food resources such as crabs and other invertebrates. It may increase hurricane activity, leading to an increase in debris in nearshore and offshore waters, which may result in an increase in entanglement, ingestion, or drowning. In addition, increased hurricane activity may cause damage to nesting beaches or inundate nests with seawater. Atmospheric warming may change convergence zones, currents and other oceanographic features that are relevant to Kemp's ridleys, as well as change rain regimes and levels of nearshore runoff.

Considering that the Kemp's ridley has temperature-dependent sex determination (Wibbels 2003) and the vast majority of the nesting range is restricted to the State of Tamaulipas, Mexico, global warming could potentially shift population sex ratios towards females and thus change the reproductive ecology of this species. A female bias is presumed to increase egg production (assuming that the availability of males does not become a limiting factor) (Coyne and Landry 2007) and increase the rate of recovery; however, it is unknown at what point the percentage of males may become insufficient to facilitate maximum fertilization rates in a population. If males become a limiting factor in the reproductive ecology of the Kemp's ridley, then reproductive output in the population could decrease (Coyne 2000). Low numbers of males could also result in the loss of genetic diversity within a population; however, there is currently no evidence that this is a problem in the Kemp's ridley population (NMFS *et al.* 2011a). Models (Davenport 1997, Hulin and Guillon 2007, Hawkes *et al.* 2007, all referenced in NMFS *et al.* 2011a) predict very long-term reductions in fertility in sea turtles due to climate change, but due to the relatively long life cycle of sea turtles, reductions may not be seen until 30 to 50 years in the future.

Another potential impact from global climate change is sea level rise, which may result in increased beach erosion at nesting sites. Beach erosion may be accelerated due to a combination of other environmental and oceanographic changes such as an increase in the frequency of storms and/or changes in prevailing currents. In the case of the Kemp's ridley where most of the critical nesting beaches are undeveloped, beaches may shift landward and still be available for nesting. The Padre Island National Seashore (PAIS) shoreline is accreting, unlike much of the Texas coast, and with nesting increasing and the sand temperatures slightly cooler than at Rancho Nuevo, PAIS could become an increasingly important source of males for the population.

Green Sea Turtles

The five-year status review for green sea turtles (NMFS and USFWS 2007d) notes that global climate change is affecting green sea turtles and is likely to continue to be a threat. There is an increasing female bias in the sex ratio of green turtle hatchlings. While this is partly attributable to imperfect egg hatchery practices, global climate change is also implicated as a likely cause.

INACTIVE

This is because warmer sand temperatures at nesting beaches are likely to result in the production of more female embryos. At least one nesting site, Ascension Island, has had an increase in mean sand temperature in recent years (Hays *et al.* 2003 in NMFS and USFWS 2007d). Climate change may also affect nesting beaches through sea level rise, which may reduce the availability of nesting habitat and increase the risk of nest inundation. Loss of appropriate nesting habitat may also be accelerated by a combination of other environmental and oceanographic changes, such as an increase in the frequency of storms and/or changes in prevailing currents, both of which could lead to increased beach loss via erosion. Oceanic changes related to rising water temperatures could result in changes in the abundance and distribution of the primary food sources of green sea turtles, which in turn could result in changes in behavior and distribution of this species. Seagrass habitats may suffer from decreased productivity and/or increased stress due to sea level rise, as well as salinity and temperature changes (Short and Neckles 1999; Duarte 2002).

As noted above, the increasing female bias in green sea turtle hatchlings is thought to be at least partially linked to increases in temperatures at nesting beaches. However, at this time, we do not know how much of this bias is due to hatchery practice and how much is due to increased sand temperature. Because we do not have information to predict the extent and rate to which sand temperatures at the nesting beaches used by green sea turtles may increase in the short-term future, we cannot predict the extent of any future bias. Also, we do not know to what extent to which green sea turtles may be able to cope with this change by selecting cooler areas of the beach or shifting their nesting distribution to other beaches at which increases in sand temperature may not be experienced.

Leatherback Sea Turtles

Global climate change has been identified as a factor that may affect leatherback habitat and biology (NMFS and USFWS 2007b); however, no significant climate change related impacts to leatherback sea turtle populations have been observed to date. Over the long term, climate change related impacts will likely influence biological trajectories in the future on a century scale (Parmesan and Yohe 2003). Changes in marine systems associated with rising water temperatures, changes in ice cover, salinity, oxygen levels and circulation including shifts in ranges and changes in algal, plankton, and fish abundance could affect leatherback prey distribution and abundance. Climate change is expected to expand foraging habitats into higher latitude waters and some concern has been noted that increasing temperatures may increase the female:male sex ratio of hatchlings on some beaches (Morosovsky *et al.* 1984 and Hawkes *et al.* 2007 in NMFS and USFWS 2007b). However, due to the tendency of leatherbacks to have individual nest placement preferences and deposit some clutches in the cooler tide zone of beaches, the effects of long-term climate on sex ratios may be mitigated (Kamel and Mrosovsky 2004 in NMFS and USFWS 2007b).

Additional potential effects of climate change on leatherbacks include range expansion and changes in migration routes as increasing ocean temperatures shift range-limiting isotherms north (Robinson *et al.* 2008). Leatherbacks have expanded their range in the Atlantic north by 330 km in the last 17 years as warming has caused the northerly migration of the 15°C sea surface temperature (SST) isotherm, the lower limit of thermal tolerance for leatherbacks

INACTIVE

(McMahon and Hays 2006). Leatherbacks are speculated to be the best able to cope with climate change of all the sea turtle species due to their wide geographic distribution and relatively weak beach fidelity. Leatherback sea turtles may be most affected by any changes in the distribution of their primary jellyfish prey, which may affect leatherback distribution and foraging behavior (NMFS and USFWS 2007b). Jellyfish populations may increase due to ocean warming and other factors (Brodeur *et al.* 1999; Attrill *et al.* 2007; Richardson *et al.* 2009). However, any increase in jellyfish populations may or may not impact leatherbacks as there is no evidence that any leatherback populations are currently food-limited.

Increasing temperatures are expected to result in increased polar melting and changes in precipitation which may lead to rising sea levels (Titus and Narayanan 1995 in Conant *et al.* 2009), which could result in increased erosion rates along nesting beaches. Sea level rise could result in the inundation of nesting sites and decrease available nesting habitat (Fish *et al.* 2005). This effect would potentially be accelerated due to a combination of other environmental and oceanographic changes such as an increase in the frequency of storms and/or changes in prevailing currents. While there is a reasonable degree of certainty that climate change related effects will be experienced globally (e.g., rising temperatures and changes in precipitation patterns), due to a lack of scientific data, the specific effects of climate change on this species are not quantifiable at this time (Hawkes *et al.* 2009).

5.2.3 Atlantic Sturgeon

Global climate change may affect all DPSs of Atlantic sturgeon in the future; however, effects of increased water temperature and decreased water availability are most likely to effect the South Atlantic and Carolina DPSs. Rising sea level may result in the salt wedge moving upstream in affected rivers. Atlantic sturgeon spawning occurs in fresh water reaches of rivers because early life stages have little to no tolerance for salinity. Similarly, juvenile Atlantic sturgeon have limited tolerance to salinity and remain in waters with little to no salinity. If the salt wedge moves further upstream, Atlantic sturgeon spawning and rearing habitat could be restricted. In river systems with dams or natural falls that are impassable by sturgeon, the extent that spawning or rearing may be shifted upstream to compensate for the shift in the movement of the salt wedge would be limited. While there is an indication that an increase in sea level rise would result in a shift in the location of the salt wedge, at this time there are no predictions on the timing or extent of any shifts that may occur; thus, it is not possible to predict any future loss in spawning or rearing habitat. However, in all river systems, spawning occurs miles upstream of the salt wedge. It is unlikely that shifts in the location of the salt wedge would eliminate freshwater spawning or rearing habitat. If habitat was severely restricted, productivity or survivability may decrease.

The increased rainfall predicted by some models in some areas may increase runoff and scour spawning areas and flooding events could cause temporary water quality issues. Rising temperatures predicted for all of the U.S. could exacerbate existing water quality problems with DO and temperature. While this occurs primarily in rivers in the southeast U.S. and the Chesapeake Bay, it may start to occur more commonly in the northern rivers. Atlantic sturgeon prefer water temperatures up to approximately 28°C (82.4°F); these temperatures are experienced naturally in some areas of rivers during the summer months. If river temperatures rise and temperatures above 28°C are experienced in larger areas, sturgeon may be excluded

INACTIVE

from some habitats.

Increased droughts (and water withdrawal for human use) predicted by some models in some areas may cause loss of habitat including loss of access to spawning habitat. Drought conditions in the spring may also expose eggs and larvae in rearing habitats. If a river becomes too shallow or flows become intermittent, all Atlantic sturgeon life stages, including adults, may become susceptible to strandings or habitat restriction. Low flow and drought conditions are also expected to cause additional water quality issues. Any of the conditions associated with climate change are likely to disrupt river ecology causing shifts in community structure and the type and abundance of prey. Additionally, cues for spawning migration and spawning could occur earlier in the season causing a mismatch in prey that are currently available to developing sturgeon in rearing habitat.

5.3 Effects of Climate Change to Listed Species in the Action Area

As there is significant uncertainty in the rate and timing of change as well as the effect of any changes that may be experienced in the action area due to climate change, it is difficult to predict the impact of these changes on listed species; however, we have evaluated the available information to consider likely impacts to these species in the action area.

5.3.1 Right, Humpback, and Fin Whales

As described above, the impact of climate change on cetaceans is likely to be related to changes in sea temperatures, potential freshening of seawater due to melting ice and increased rainfall, sea level rise, the loss of polar habitats, and potential shifts in the distribution and abundance of prey species. These impacts, in turn, are likely to affect the distribution of species of whales. As described in the previous section, listed species of whales may be found throughout the action area. Within the action area, the most likely effect to whales from climate change would be if warming temperatures led to changes in the seasonal distribution of whales. This may mean that ranges and seasonal migratory patterns are altered to coincide with changes in prey distribution on foraging grounds located outside of the action area, which may result in an increase or decrease of listed species of whales in the action area. As humpback and fin whales are distributed in all water temperature zones, it is unlikely that their range will be directly affected by an increase in water temperature; however, for right whales, increases in water temperature may result in a northward shift of their range. This may result in an unfavorable effect on the North Atlantic right whale due to an increase in the length of migrations (Macleod 2009) or a favorable effect by allowing them to expand their range. However, over the life of the action (to 2048) it is unlikely that this possible shift in range will be observed due the extremely small increase in water temperature predicted to occur during this period (i.e., less than 1.5°C); if any shift does occur, it is likely to be minimal and thus, it seems unlikely that this small increase in temperature will cause a significant effect to right whales or a significant modification to the number of whales likely to be present in the action area to the year 2048.[26] As noted previously,

[26] Frumhoff *et al.* 2007 predicted Northeast ocean sea surface temperatures to increase somewhere between 2.8 and 4.4°C by 2100. As predictive models on sea surface temperature changes in waters off Virginia were not available, the latter serves as the best available information on sea surface temperature changes in the action area as a result of climate change.

INACTIVE

the anticipated impacts from the proposed project are concentrated during the construction phase which is expected to be completed in 2018. Given the slow rate of climate change, it is even more unlikely, therefore, that whales will experience any significant effect from climate change between now and 2018. As such, we do not anticipate any shifts in the species range within the next two years that would change the way we have conducted our effects analysis in this Opinion.

Mother-calf pairs are not a common occurrence in the action area. Since 1978, only 7 pairs have been documented along the Virginia coast and offshore; http://www.nefsc.noaa.gov/psb/surveys/SASInteractive2.html (last accessed March 20, 2015).[27] However, changes in sea temperature have the potential to increase the occurrence of calves in the action area if additional conditions associated with favorable calving habitat exists such as depth and wave height/calm surface waters (Garrison 2007; Good 2008). Right and humpback whales calve in the winter months (i.e., between approximately December through March), within warm waters (i.e., 13 to 17°C) off the southeastern United States or the West Indies, respectively (calving and calving areas for fin whales are unknown at this time; SARS 2012; Katona and Beard 1990; Clapham *et al.* 1993; Palsbøll *et al.* 1997; Stevick *et al.* 1998; Mate *et al.* 1997; Garrison 2007; Good 2008; Patrician *et al.* 2009; Keller *et al.* 2012). Calving is thought to occur in these areas because calves have less blubber and are less insulated against cold temperatures (Keller *et al.* 2012; Garrison 2007) and thus, the absence of mother-calf right whale pairs outside of these waters before April is thought to be primarily related to water temperature (see Keller *et al.* 2012), but may also be due unfavorable sea state and water depths. However, should climate change affect habitat conditions in the winter months, such that sea states are calm and sea surface temperatures increase to levels that will support a calf (i.e., between 13 and 17°C), then mother-calf pairs could occur sooner and more frequently in the action area. We considered climate change impacts in the action area over the next 30 years to provide context within which the effects of the action will occur from present to 2048. The model projections are for sea surface temperatures to increase somewhere between 2.8-4.4°C by 2100 (Frumhoff *et al.* 2007). Assuming that there is a linear trend in increasing water temperatures, one could anticipate a 0.03-0.05°C increase each year, with an increase in temperature of approximately 1.5°C between now and 2048. We conclude that given this small increase, it is not likely that over the proposed 30-year life of the project that any water temperature changes would be significant enough to change the distribution, abundance or behavior of whales in the action area such that the conclusions reached by us in this consultation would no longer be valid. As noted above, water temperatures for calving habitat need to be between 13 and 17°C (Garrison 2007; Good 2008). Temperatures in the action area during the calving season are significantly colder, ranging between 0 and 10°C in the winter. We are not aware of any models that predict large enough temperature increases to make Mid-Atlantic waters, including the waters off Virginia, as warm as the southern calving habitat during the winter. During the 30-year life of the VOWTAP, we do not anticipate sea surface temperatures will increase to such a level that more mothers will bring very young calves to, or even give birth in, the action area. As such, we do not, over the life of the project, expect more numbers of calves to be present in the action area. It is also important to note that our analysis is precautionary in that it considers the potential for mothers

[27] Years of documented mother/calf pairs in the action area were 1986 (1); 1998 (4); 1994 (4); 1998 (1); 2010 (1); 2011 (5); 2012 (1); 2013 (1).

INACTIVE

and calves to be present in the action area, based on their occasional occurrence in the past.

Climate change may also affect the abundance and distribution of prey species. Currently, the action area is not a prime foraging ground for listed species of whales. While whales forage opportunistically over a wide range, areas with consistently high levels of food visited by a large percentage of the population on a regular basis are considered prime feeding grounds. In the Northeast, primary foraging grounds are located in the Massachusetts Bay (primarily the area of Stellwagen Bank), Cape Cod Bay, the Great South Channel, and other parts of the Gulf of Maine. These areas combine the presence of large amounts of copepods with oceanographic features that concentrate the copepods into patches that are sufficient densities to trigger feeding. The Mid-Atlantic Bight has not reliably and consistently contained that combination of features to support predictable feeding and therefore, has not been considered a right whale foraging ground. However, conditions in the action area have resulted in periodic, temporary, episodes of prey abundance and thus, concentrations of whale species in the action area that are not normally expected. For example, in April 1998 and April 2010, high rain fall events resulted in high runoff and nearshore phytoplankton/zooplankton blooms in the action area and thus, increased numbers of foraging right whales in the action area for a period of several weeks (Kenney 2010). As there have only been two times in which such an event has occurred, and there is not enough data to predict a trend, it is difficult to predict if and when the next such event may occur in the action area. Unless the frequency of such events increases, enabling us to predict a trend, the 1998 and 2010 events only demonstrate how unforeseen climatic events can influence and affect the distribution and abundance of prey species and the animals that forage upon these species. Thus, over the life of the action (i.e., 30 years), although we cannot discount the possibility that another event such as those that occurred in 1998 or 2010 will occur over the life the project, we cannot with confidence state that the frequencies of such events over the next 30 years will be such that the action area will become an essential foraging ground for listed species of whales. Therefore, until further information and climatic trends can be identified for the action area, it is likely that the action area will remain an area of opportunistic foraging. In our analysis, we have taken a conservative approach by considering that whales may be feeding in the action area.

INACTIVE

5.3.2 Sea Turtles

Sea turtles are most likely to be affected by climate change due to increasing sand temperatures at nesting beaches, which in turn would result in increased female:male sex ratio among hatchlings; sea level rise, which could result in a reduction in available nesting beach habitat and increased risk of nest inundation; changes in the abundance and distribution of forage species, which could result in changes in the foraging behavior and distribution of sea turtle species; and, changes in water temperature, which could possibly lead to a northward shift in their range.

Over the time period considered in this Opinion (i.e., 30 years), sea surface temperatures are expected to rise less than 1.1°C.[28] Warming temperatures could result in a shift in the seasonal distribution of sea turtles in the action area, such that sea turtles may begin northward migrations from their southern overwintering grounds earlier in the spring and thus would be present in the action area earlier in the year. Likewise, if water temperatures were warmer in the fall, sea turtles could remain in the action area later in the year. Sea turtles are known to enter the waters off

[28] See Footnote 26

Virginia and the Chesapeake Bay when sea surface temperatures are at or above 15°C (Morreale 1999; Morreale 2003; Morreale and Standora 2005; Shoop and Kenney 1992). As increases in sea surface temperatures are expected to be small over the next 30 years (i.e., approximately 1.1°C), it is unlikely that a shift in sea turtle distribution will be seen over the timeframe of the action.

It has also been speculated that the nesting range of some sea turtle species may shift northward with increasing temperature. Loggerhead sea turtles occasionally nest on ocean-facing Virginia beaches from early June through August; however, Virginia is considered to be the northern most limit for loggerhead nesting in the United States with as many as 16 nests reported in a single season in 2012 (VADGIF 2014). In addition, in 2012, one Kemp's ridley sea turtle nest was reported in Virginia. It is important to consider that in order for nesting to be successful in the mid-Atlantic, fall and winter temperatures need to be warm enough to support the successful rearing of eggs and sea temperatures must be warm enough for hatchlings not to die when they enter the water. Predicted increases in water temperatures between now and 2048 are not great enough to allow successful rearing of sea turtle eggs in the action area or the survival of hatchlings that enter the water outside of the summer months. Therefore, it is unlikely that over the time period considered here, that there would be an increase in nesting activity in the action area or that hatchlings would be present in the action area.

Changes in water temperature may also alter the forage base and thus, foraging behavior of sea turtles. Changes in the foraging behavior of sea turtles in the action area could lead to either an increase or decrease in the number of sea turtles in the action area, depending on whether there was an increase or decrease in the forage base and/or a seasonal shift in water temperature. For example, if the prey base for loggerhead, Kemp's ridley or leatherback sea turtles was affected, there may be changes in the abundance and distribution of these species in the action area. However, because we do not know the adaptive capacity of these individuals or how much of a change in temperature would be necessary to cause a shift in distribution, it is not possible to predict changes to the foraging behavior of sea turtles over the next 30 years. If sea turtle distribution shifted along with prey distribution, it is likely that there would be minimal, if any, impact on the availability of food. Similarly, if sea turtles shifted to areas where different forage was available and sea turtles were able to obtain sufficient nutrition from that new source of forage, any effect would be minimal. The greatest potential for effect to forage resources would be if sea turtles shifted to an area or time where insufficient forage was available; however, the likelihood of this happening seems low because sea turtles feed on a wide variety of species and in a wide variety of habitats. In addition, the action area does not support no seagrasses; therefore, increased water temperatures or other climate change related factors, would not have any effect on the number of foraging green sea turtles in the action area.

Based on the information presented above, over the 30-year life of the project, it is unlikely that climate change will reach such levels that there will be significant change in the distribution and use of the action area by sea turtles. As a result, it is unlikely, that over the time period considered here, that there will be a significant change in sea turtle numbers and population sizes in the action area as a result of climate change.

INACTIVE

5.3.3 Atlantic Sturgeon

Although climate change has the potential to impact Atlantic sturgeon in various ways due to the location of the action area (i.e., coastal, offshore waters), the most likely effect to Atlantic sturgeon in the action area from climate change would be if warming temperatures led to changes in their range and migratory patterns. Warming temperatures predicted to occur over the next 100 years could likely result in a northward shift/extension of their range while truncating the southern distribution, thus effecting the recruitment and distribution of sturgeon rangewide. However, over the life of the action (i.e., to 2048), this increase in sea surface temperature would be minimal (i.e., approximately 1.1^{o}C) and thus, it is unlikely that a potential shift in range will be observed over the next 30 years. If any shift does occur, it is likely to be minimal and thus, it seems unlikely that this small increase in temperature will cause a significant effect to Atlantic sturgeon or a significant modification to the number of sturgeon likely to be present in the action area over the life of the action.

Although the action area is not a spawning ground for Atlantic sturgeon, sturgeon are likely to migrate through the action area to reach the natal rivers located in this part of their range (i.e., James River and York River) to spawn. Elevated temperatures could modify cues for spawning migration, resulting in an earlier spawning season, and thus, altering the time of year sturgeon may be present within the action area. This may cause a change in the timing in the number of sturgeon present in the action area. However, because spawning is not triggered solely by water temperature, but also by day length (which would not be affected by climate change) and river flow (which could be affected by climate change), it is not possible to predict how any change in water temperature alone will affect the seasonal movements of sturgeon through the action area.

In addition, changes in water temperature may also alter the forage base and thus, foraging behavior of Atlantic sturgeon. Any forage species that are temperature dependent may also shift in distribution as water temperatures warm and thus, potentially cause a shift in the distribution of Atlantic sturgeon. However, because we do not know the adaptive capacity of these individuals or how much of a change in temperature would be necessary to cause a shift in distribution, it is not possible to predict how these changes may affect foraging sturgeon. If sturgeon distribution shifted along with prey distribution, it is likely that there would be minimal, if any, impact on the availability of food. Similarly, if sturgeon shifted to areas where different forage was available and sturgeon were able to obtain sufficient nutrition from that new source of forage, any effect would be minimal. The greatest potential for effect to forage resources would be if sturgeon shifted to an area or time where insufficient forage was available; however, the likelihood of this happening seems low because sturgeon feed on a wide variety of species and in a wide variety of habitats.

5.4 Summary of Climate Change

As discussed above, we considered the potential impact of climate change on listed species in the action area. Available information would indicate that temperatures in the action area may increase up to 1.1°C over the life of this proposed action. This may result in some minor changes in distribution of listed species in the action area. It is important to note, however, that the effects of the project are largely concentrated in the first four months during construction. No detectable changes in distribution, abundance or behavior of listed species are anticipated as a result of

INACTIVE

climate change in that timeframe. In our analysis we considered that listed species may be present in the action area and may be conducting a variety of behaviors and this broad analysis encompasses any anticipated changes as a result of climate change.

6.0 ENVIRONMENTAL BASELINE

Environmental baselines for biological opinions include the past and present impacts of all state, federal or private actions and other human activities in the action area, the anticipated impacts of all proposed federal projects in the action area that have already undergone formal or early section 7 consultation, and the impact of state or private actions that are contemporaneous with the consultation in process (50 CFR 402.02). The environmental baseline for this Opinion includes the effects of several activities that may affect the survival and recovery of threatened and endangered species in the action area. The activities generally fall into one of the following three categories: (1) fisheries, (2) other activities that cause death or otherwise impair a threatened and endangered species' ability to function, and (3) recovery activities associated with reducing impacts to ESA-listed threatened and endangered species.

Many of the fisheries and other activities causing death or injury to threatened and endangered species that are identified in this section have occurred for years, even decades. Similarly, while some recovery activities have been in place for years (e.g., nesting beach protection in portions of sea turtle nesting habitat), others have been undertaken more recently following new information on the impact of certain activities on the species.

The overall impacts that state, federal, and private actions or other human activities have on ESA-listed species is not fully known. However, to the extent that the impacts of such human activities (including activities that are not part of the proposed action such as lobster fishing in Canadian waters) have manifested themselves at the population level, such past impacts are subsumed in the information presented on the status of each species considered in this Opinion, recognizing that the benefits to each species as a result of recovery activities already implemented may not be evident in the status of the respective population for years, or even decades, given the relatively late age the species reach maturity, and depending on the age class(es) affected.

INACTIVE

6.1 Federal Actions that have Undergone Formal or Early Section 7 Consultation

We have conducted several ESA section 7 consultations to address the effects of actions authorized, funded or carried out by Federal agencies. Each of those consultations sought to develop ways of reducing the probability of adverse impacts of the action on listed species. Consultations are detailed below.

6.1.1 Scientific Studies

We have completed ESA section 7 consultation on research projects that will occur in the action area. Copies of all Opinions referenced here are available on our website: http://www.greateratlantic.fisheries.noaa.gov/Protected/section7/.

We provide funding to the Virginia Institute of Marine Science (VIMS) to carry out the

Northeast Area Monitoring and Assessment Program (NEAMAP) Near Shore Trawl Program. Effects of this activity were most recently assessed in an Opinion issued on May 28, 2013. In that Opinion, we concluded that the surveys may adversely affect, but were not likely to jeopardize the continued existence of any DPS of Atlantic sturgeon or any species of listed sea turtle. No lethal interactions are anticipated.

NMFS Northeast Fisheries Science Center (NEFSC) carries out several studies in the action area. The effects of these studies were most recently considered in an Opinion issued in November 2012. In that Opinion, we concluded that the surveys may adversely affect, but were not likely to jeopardize the continued existence of any DPS of Atlantic sturgeon or any species of listed sea turtle.

6.1.2 Vessel Operations

Potential adverse effects from federal vessel operations in the action area of this consultation include operations of the US Navy (USN) and the US Coast Guard (USCG), which maintain the largest federal vessel fleets, the EPA, the National Oceanic and Atmospheric Administration (NOAA), and ACOE. We have conducted formal consultations with the USCG, the USN, EPA and NOAA on their vessel operations. In addition to operation of ACOE vessels, we have consulted with the ACOE to provide recommended permit restrictions for operations of contract or private vessels around whales. Through the section 7 process, where applicable, we have and will continue to establish conservation measures for all these agency vessel operations to avoid adverse effects to listed species. Refer to the biological opinions for the USCG (September 15, 1995; July 22, 1996; and June 8, 1998) and the USN (May 15, 1997) for detail on the scope of vessel operations for these agencies and conservation measures being implemented as standard operating procedures.

6.1.3 Authorization of Fisheries through Fishery Management Plans

We authorize the operation of several fisheries in the action area under the authority of the Magnuson-Stevens Fishery Conservation and Management Act and through Fishery Management Plans (FMPs) and their implementing regulations. Fisheries that operate in the action area that may affect ESA-listed species include: American lobster, Atlantic bluefish, Atlantic herring, Atlantic mackerel/squid/ butterfish, Atlantic sea scallop, monkfish, Northeast multispecies, spiny dogfish, surf clam/ocean quahog and summer flounder/scup/black sea bass. Section 7 consultations have been completed on these fisheries to consider effects to listed whales, sea turtles and sturgeon. Of the fisheries noted above, we expect that interactions with listed species may occur in all except Atlantic herring and surf clam/ocean quahog; however, the waters of the action area are a small portion of the total area utilized by these fisheries, thus there is only a small amount of fishing in the action area .

Batched Fisheries Opinion

On December 16, 2013, we issued an Opinion on the continued implementation of management measures for the Northeast multispecies, monkfish, spiny dogfish, Atlantic bluefish, Northeast skate complex, mackerel/squid/butterfish, and summer flounder/scup/black sea bass fisheries. We concluded that the proposed actions may adversely affect, but would not likely jeopardize the continued existence of listed whales, sea turtles and Atlantic sturgeon. The Opinion included

INACTIVE

an ITS which exempted the following take, via injury or mortality:

- Loggerhead sea turtles: 269 over a five-year average in gillnet gear, 213 loggerheads over a four-year average in bottom trawl gear, and one loggerhead in trap/pot gear
- Kemp's ridley sea turtles: the annual take of 4 in gillnet gear and 3 in bottom trawl gear.
- Green sea turtles: annual take of 4 in gillnet gear, and 3 in bottom trawl
- Atlantic sturgeon from the GOM DPS, annual take of up to 137 individuals over a five-year average in gillnet gear, the annual take of up to 148 individuals over a five-year average in bottom trawl gear
- Atlantic sturgeon from the NYB DPS, annual take of up to 632 individuals over a five-year average in gillnet gear, the annual take of up to 685 individuals over a five-year average in bottom trawl gear
- Atlantic sturgeon from the CB DPS, annual take of up to 162 individuals over a five-year average in gillnet gear, the annual take of up to 175 individuals over a five-year average in bottom trawl gear
- Atlantic sturgeon from the Carolina DPS, annual take of up to 162 individuals over a five-year average in gillnet gear, the annual take of up to 175 individuals over a five-year average in bottom trawl gear
- Atlantic sturgeon from the SA DPS, annual take of up to 273 individuals over a five-year average in gillnet gear, the annual take of up to 296 individuals over a five-year average in bottom trawl gear

American Lobster Fishery
The American lobster fishery has been identified as causing injuries to and mortality of loggerhead sea turtles as a result of entanglement in buoy lines of the pot/trap gear. Pot/trap gear has also been identified as a gear type causing injuries and mortality of right, humpback, and fin whales. However, the waters of the action area are at the southern extreme of lobsters' range, thus there is only a small amount of lobster fishing in the action area. The most recent Opinion for this fishery, completed on August 3, 2012, concluded that operation of the federally regulated portion of the lobster trap fishery may adversely affect loggerhead sea turtles as a result of entanglement in the groundlines and/or buoy lines associated with this type of gear. An ITS was issued with the 2012 Opinion that exempted the take of 1 loggerhead sea turtle.

Atlantic Sea Scallop Fishery
Loggerhead, Kemp's ridley, and green sea turtles have been reported by our observers as being captured in scallop dredge and or trawl gear. Between January 1, 2001 and September 25, 2006 the average number of annual observable interactions of hard-shelled sea turtles in the Mid-Atlantic dredge fishery was estimated to be 288 turtles, of which 218 could be confirmed as loggerheads (Murray 2011). Between September 26, 2006 and December 31, 2008, after the implementation of chain mats the average annual number of observable plus unobservable, quantifiable interactions in the Mid-Atlantic dredge fishery was estimated to be 125 turtles, of which 95 could be confirmed as loggerheads (Murray 2011). An estimate of loggerhead bycatch in Mid-Atlantic scallop trawl gear from 2005-2008 averaged 95 turtles annually (Warden 2011a).

Formal section 7 consultation on the continued authorization of the scallop fishery was last

INACTIVE

reinitiated on February 28, 2012, with an Opinion we issued on July 12, 2012. In this Opinion, we determined that the continued authorization of the Scallop FMP (including the seasonal use of turtle deflector dredges [TDDs] in Mid-Atlantic waters starting in 2013) may adversely affect but was not likely to jeopardize the continued existence of loggerhead, leatherback, Kemp's ridley, and green sea turtles, or the five DPSs of Atlantic sturgeon, and issued an ITS. In the ITS, the scallop fishery is estimated to interact annually with up to 301 loggerhead, two leatherback, three Kemp's ridley, and two green sea turtles, as well as one Atlantic sturgeon from any of the five DPSs. Of the loggerhead interactions, up to 112 per year are anticipated to be lethal from 2013 going forward.

Our Southeast Regional Office has carried out formal ESA section 7 consultations for several FMPs with action areas that at least partially overlap with the action area. These include a Biological Opinion on the continued authorization of the Atlantic shark fishery, December 2012, (including a newly authorized Federal smoothhound fishery) and a Biological Opinion on the continued authorization of fishing under the FMP for Coastal Migratory Pelagic Resources in the Atlantic and Gulf of Mexico. In both of these consultations, we concluded that the proposed action was not likely to jeopardize the continued existence of any of the species being considered here.

NMFS has conducted a formal consultation on the pelagic longline component of the Atlantic highly migratory species FMP. Portions of this fishery occur within the action area. In a June 1, 2004 Opinion, we concluded that the ongoing action was likely to adversely affect but was not likely to jeopardize the continued existence of loggerhead, Kemp's ridley or green sea turtles but was likely to jeopardize the continued existence of leatherback sea turtles. This Opinion included a Reasonable and Prudent Alternative that when implemented would modify operations of the fishery in a way that would remove jeopardy. This fishery is currently operated in a manner that is consistent with the RPA. The RPA included an ITS which is reflected in the table below. Unless specifically noted, all numbers denote an annual number of captures that may be lethal or non-lethal.

INACTIVE

Table 9: Information on Fisheries Opinions conducted by NMFS SERO for federally managed fisheries that operate in the action area

FMP	Date of Most Recent Opinion	Loggerhead	Kemp's ridley	Green	Atlantic sturgeon (all 5 DPSs)
Shark fisheries as managed under the Consolidated HMS FMP	December 12, 2012	126 (78 lethal) every 3 years	36 (15 lethal) every 3 years	57 (24 lethal) every 3 years	321 (66 lethal) every 3 years
Coastal migratory pelagic	August 13, 2007	33 every 3 years	4 every 3 years	14 every 3 years	NA
Pelagic longline under the HMS FMP (per the RPA)	June 1, 2004	1,905 (339 lethal) every 3 years	*105 (18 lethal) every 3 years	*105 (18 lethal) every 3 years	NA

**combination of 105 (18 lethal) Kemp's ridley, green, hawksbill, or Olive ridley*

6.2 State of Private Actions in the Action Area

6.2.1 State Authorized Fisheries

Atlantic sturgeon and sea turtles may be vulnerable to capture, injury and mortality in fisheries occurring in state waters. The action area includes portions of Virginia state waters. Information on the number of sturgeon captured or killed in state fisheries is extremely limited and as such, efforts are currently underway to obtain more information on the numbers of sturgeon captured and killed in state water fisheries. We are currently working with the Atlantic States Marine Fisheries Commission (ASMFC) and the coastal states to assess the impacts of state authorized fisheries on sturgeon. We anticipate that some states are likely to apply for ESA section 10(a)(1)(B) Incidental Take Permits to cover their fisheries; however, to date, applications have not been submitted by Virginia. Below, we discuss the different fisheries authorized by the states and any available information on interactions between these fisheries and sturgeon.

Atlantic croaker

Atlantic croaker (*Micropogonias undulates*) occur in coastal waters from the Gulf of Maine to Argentina, and are one of the most abundant inshore bottom-dwelling fish along the U.S. Atlantic coast. Atlantic croaker are managed under an ASMFC ISFMP (including Amendment 1 in 2005 and Addendum 1 in 2010), but no specific management measures are required.

Recreational fisheries for Atlantic croaker are likely to use hook and line; commercial fisheries targeting croaker primarily use otter trawls. The average annual bycatch of loggerhead sea turtles in bottom otter trawl gear used in the Atlantic croaker fishery was estimated to be 70 loggerhead sea turtles (Warden 2011). Additional information on sea turtle interactions with gillnet gear, including gillnet gear used in the Atlantic croaker fishery, has been published by Murray (2009a, 2009b). The average annual bycatch of loggerhead sea turtles in gillnet gear used in the Atlantic croaker fishery, based on VTR data from 2002-2006, was estimated to be 11 per year with a 95% CI of 3-20 (Murray 2009b). A quantitative assessment of the number of Atlantic sturgeon captured in the croaker fishery is not available. Mortality rates of Atlantic sturgeon in commercial trawls have been estimated at 5%. A review of the NEFOP database indicates that from 2006-2010, 60 Atlantic sturgeon (out of a total of 726 observed interactions) were captured during observed trips where the trip target was identified as croaker. This represents a minimum number of Atlantic sturgeon captured in the croaker fishery during this time period as it only considers observed trips for boats with federal permits only. We do not have an estimate of the number of interactions between sturgeon or sea turtles with the croaker fishery in the action area.

Horseshoe crabs

ASMFC manages horseshoe crabs through an Interstate Fisheries Management Plan that sets state quotas, and allows states to set closed seasons. Horseshoe crabs are present in Chesapeake Bay. Stein *et al.* (2004) examined bycatch of Atlantic sturgeon using our sea-sampling/observer database (1989-2000) and found that the bycatch rate for horseshoe crabs was very low, at 0.05%. Few Atlantic sturgeon are expected to be caught in the horeshoe crab fishery in the action area. Sea turtles are not known to be captured during horseshoe crab fishing.

Striped bass

Striped bass are managed by ASMFC through Amendment 6 to the Interstate FMP, which

INACTIVE

requires minimum sizes for the commercial and recreational fisheries, possession limits for the recreational fishery, and state quotas for the commercial fishery (ASMFC 2003). Under Addendum 2, the coastwide striped bass quota remains the same, at 70% of historical levels. Data from the Atlantic Coast Sturgeon Tagging Database (2000-2004) shows that the striped bass fishery accounted for 43% of Atlantic sturgeon recaptures; however, no information on the total number of Atlantic sturgeon caught by fishermen targeting striped bass or the mortality rate is available. No information on interactions between sea turtles and the striped bass fishery is available.

Weakfish

The weakfish fishery occurs in both state and federal waters but the majority of commercially and recreationally caught weakfish are caught in state waters (ASMFC 2002). The dominant commercial gears include gill nets, pound nets, haul seines, and trawls, with the majority of landings occurring in the fall and winter months (ASMFC 2002). Fishing for weakfish occurs in Chesapeake Bay.

The average annual bycatch of loggerhead sea turtles in bottom otter trawl gear used in the weakfish fishery was estimated to be 1 loggerhead sea turtle (Warden 2011). Additional information on sea turtle interactions with gillnet gear, including gillnet gear used in the weakfish fishery, has been published by Murray (2009a, 2009b). The average annual bycatch of loggerhead sea turtles in gillnet gear used in the weakfish fishery, based on VTR data from 2002-2006, was estimated to be one (1) per year with a 95% CI of 0-1 (Murray 2009b).

A quantitative assessment of the number of Atlantic sturgeon captured in the weakfish fishery is not available. A review of the NEFOP database indicates that from 2006-2010, 36 Atlantic sturgeon (out of a total of 726 observed interactions) were captured during observed trips where the trip target was identified as weakfish. This represents a minimum number of Atlantic sturgeon captured in the weakfish fishery during this time period as it only considers observed trips, and most inshore fisheries are not observed. An earlier review of bycatch rates and landings for the weakfish fishery reported that the weakfish-striped bass fishery had an Atlantic sturgeon bycatch rate of 16% from 1989-2000; the weakfish-Atlantic croaker fishery had an Atlantic sturgeon bycatch rate of 0.02%, and the weakfish fishery had an Atlantic sturgeon bycatch rate of 1.0% (ASSRT 2007).

American lobster trap fishery

An American lobster trap fishery also occurs in the action area. This fishery is managed under the ASMFC's ISFMP. This fishery has also been identified as a source of gear causing injuries to, and mortality of, loggerhead sea turtles as a result of entanglement in vertical buoy lines of the pot/trap gear. Between 2002 and 2008, the lobster trap fishery in state waters was verified as the fishery involved in at least 27 leatherback entanglements in the Northeast Region. All entanglements involved the vertical line of the gear. These verified/confirmed entanglements occurred in Maine, Massachusetts, and Rhode Island state waters from June through October (Northeast Region STDN database). While no entanglements in lobster gear have been reported for the action area, the potential for future entanglement exists. Atlantic sturgeon are not known to interact with lobster trap gear.

INACTIVE

Whelk and blue crab fisheries
A whelk fishery using pot/trap gear is known to occur in offshore Virginia. This fishery operates when sea turtles may be in the area. Sea turtles (loggerheads and Kemp's ridleys in particular) are believed to become entangled in the top bridle line of the whelk pot, given a few documented entanglements of loggerheads in whelk pots, the configuration of the gear, and the turtles' preference for the pot contents. Research is underway to determine the magnitude of these interactions and to develop gear modifications to reduce these potential entanglements. The blue crab fishery using pot/trap gear also occurs in the action area. The magnitude of interactions with these pots and sea turtles is unknown, but loggerheads and leatherbacks have been found entangled in this gear. For instance, in May and June 2002, three leatherbacks were documented entangled in crab pot gear in various areas of the Chesapeake Bay. It is possible that these interactions are more frequent than what has been documented. No interactions between Atlantic sturgeon and crab pot gear has been reported to us.

6.3 Other Impacts of Human Activities in the Action Area

Maritime Industry
Private and commercial vessels, including fishing vessels, operating in the action area of this consultation also have the potential to interact with ESA-listed species. The effects of fishing vessels, recreational vessels, or other types of commercial vessels on listed species may involve disturbance or injury/mortality due to collisions or entanglement in anchor lines. It is important to note that minor vessel collisions may not kill an animal directly, but may weaken or otherwise affect it so it is more likely to become vulnerable to effects such as entanglements. Listed species may also be affected by fuel oil spills resulting from vessel accidents. Fuel oil spills could affect animals directly or indirectly through the food chain. Fuel oil spills involving fishing vessels are common events. However, these spills typically involve small amounts of material. Larger fuel oil spills may result from accidents, although these events would be rare. No direct adverse effects on listed species resulting from fishing vessel fuel oil spills have been documented.

Pollution
Anthropogenic sources of marine pollution, while difficult to attribute to a specific federal, state, local or private action, may affect ESA-listed species in the action area. Sources of pollutants in coastal regions of the action area include atmospheric loading of pollutants such as PCBs, storm water runoff from coastal towns, cities and villages, runoff into rivers emptying into bays, groundwater discharges and sewage treatment effluent, and oil spills. The introduction of pollutants, including metals, dioxin, dissolved solids, phenols, and hydrocarbons, from paper mills, sewers, and other industrial sources, may persist in the benthic environment and may affect developing fish eggs and larvae.

Nutrient loading from land-based sources, such as coastal community discharges, is known to stimulate plankton blooms in closed or semi-closed estuarine systems. The effect to larger embayments is unknown. Contaminants could indirectly affect ESA-listed species if the pollution reduces the food available to marine animals.

Marine debris (e.g., discarded fishing line, boat lines) can entangle cetaceans or sea turtles

INACTIVE

causing serious injury or mortality. Turtles commonly ingest plastic or mistake debris for food. Jellyfish are a preferred prey for leatherbacks, and plastic bags, which may look like jellyfish to the turtles, are often found in the turtles' stomach contents (Magnuson *et al.* 1990).

6.4 Reducing Threats to ESA-Listed Species

A number of activities are in progress that may ameliorate some of the threat that activities summarized in the *Environmental Baseline* pose to threatened and endangered species in the action area of this consultation. These include education/outreach activities, specific measures to reduce the adverse effects of entanglement in fishing gear, including gear modifications, fishing gear time-area closures, and whale disentanglement, and measures to reduce ship and other vessel impacts to protected species. Many of these measures have been implemented to reduce risk to critically endangered right whales. Despite the focus on right whales, other threatened and endangered species will likely benefit from the measures as well.

Education and Outreach

Education and outreach activities are considered some of the primary tools that will effectively reduce the threats to all protected species. For example, we have been active in public outreach to educate fishermen about sea turtle handling and resuscitation techniques, and educates recreational fishermen and boaters on how to avoid interactions with marine mammals. We are engaged in a number of education and outreach activities aimed specifically at increasing mariner awareness of the threat of ship strikes to right whales. We also have a program called "SCUTES" (Student Collaborating to Undertake Tracking Efforts for Sturgeon), which offers educational programs and activities about the movements, behaviors, and threats to Atlantic sturgeon. We intend to continue these outreach efforts in an attempt to reduce interactions with protected species, and to reduce the likelihood of injury to protected species when interactions do occur.

Stranding and Salvage Programs

The Sea Turtle Stranding and Salvage Network (STSSN) does not directly reduce the threats to sea turtles. However, the extensive network of STSSN participants along the Atlantic and Gulf of Mexico coasts not only collects data on dead sea turtles, but also rescues and rehabilitates live stranded turtles, reducing mortality of injured or sick animals. We manage the activities of the STSSN. Data collected by the STSSN are used to monitor stranding levels, to identify areas where unusual or elevated mortality is occurring, and to identify sources of mortality. These data are also used to monitor incidence of disease, study toxicology and contaminants, and conduct genetic studies to determine population structure. All of the states that participate in the STSSN tag live turtles when encountered (either via the stranding network through incidental takes or in-water studies). Tagging studies help improve our understanding of sea turtle movements, longevity, and reproductive patterns, all of which contribute to our ability to reach recovery goals for the species.

A salvage program is now in place for Atlantic sturgeon. Atlantic sturgeon carcasses can provide pertinent life history data and information on new or evolving threats to Atlantic sturgeon. Their use in scientific research studies can reduce the need to collect live Atlantic sturgeon. Our Sturgeon Salvage Program is a network of individuals qualified to retrieve and/or use Atlantic

INACTIVE

and shortnose sturgeon carcasses and parts for scientific research and education. All carcasses and parts are retrieved opportunistically and participation in the network is voluntary.

Sea Turtle Disentanglement Network (STDN)
NMFS Northeast Region established the Northeast Sea Turtle Disentanglement Network (STDN) in 2002 in response to the high number of leatherback sea turtles found entangled in pot gear along the U.S. Northeast Atlantic coast. The STDN is considered a component of the larger STSSN program, and it operates in all states in the region. The STDN responds to entangled sea turtles and disentangles and releases live animals, thereby reducing serious injury and mortality. In addition, the STDN collects data on live and dead sea turtle entanglement events, providing valuable information for management purposes. The NMFS Northeast Regional Office oversees the STDN program and manages the STDN database.

Regulatory Measures for Sea Turtles:
Large-Mesh Gillnet Requirements in the Mid-Atlantic
Since 2002, NMFS has regulated the use of large mesh gillnets in federal waters off North Carolina and Virginia (67 FR 13098, March 21, 2002) to reduce the impact of these fisheries on ESA-listed sea turtles. These restrictions were revised in 2006 (73 FR 24776, April 26, 2006). Currently, gillnets with stretched mesh size of 7 inches (17.8 cm) or larger are prohibited in the Exclusive Economic Zone during the following times and in the following areas: (1) north of the NC/SC border to Oregon Inlet, NC at all times, (2) north of Oregon Inlet to Currituck Beach Light, NC from March 16 through January 14, (3) north of Currituck Beach Light, NC to Wachapreague Inlet, VA from April 1 through January 14, and (4) north of Wachapreague Inlet, VA to Chincoteague, VA from April 16 through January 14.

TED Requirements in Trawl Fisheries
Turtle Excluder Devices (TEDs) are required in the shrimp and summer flounder fisheries. TEDs allow sea turtles to escape the trawl net, reducing injury and mortality resulting from capture in the net. Approved TEDs are required in the shrimp trawl fishery operating in the Atlantic and Gulf Areas unless the trawler is fishing under one of the exemptions (e.g., skimmer trawl, try net) and all requirements of the exemption are met (50 CFR 223.206). On February 21, 2003, NMFS issued a final rule to amend the TED regulations to enhance their effectiveness in the Atlantic and Gulf Areas of the southeastern United States by requiring an escape opening designed to exclude leatherbacks as well as large loggerhead and green turtles (68 FR 8456; February 21, 2003). In 2011, NMFS published a Notice of Intent to prepare an Environmental Impact Statement (EIS) and to conduct scoping meetings. NMFS is considering a variety of regulatory measures to reduce the bycatch of threatened and endangered sea turtles in the shrimp fishery of the southeastern United States in light of new concerns regarding the effectiveness of existing TED regulations in protecting sea turtles (76 FR 37050, June 24, 2011).

TEDs are also required for summer flounder trawlers in the summer flounder fishery-sea turtle protection area. This area is bounded on the north by a line extending along 37°05'N (Cape Charles, VA) and on the south by a line extending out from the North Carolina-South Carolina border. Vessels north of Oregon Inlet, NC are exempt from the TED requirement from January 15 through March 15 each year (50 CFR 223.206). The TED requirements for the summer

INACTIVE

flounder trawl fishery do not require the use of the larger escape opening. NMFS is considering increasing the size of the TED escape opening currently required in the summer flounder fishery and implementing sea turtle conservation requirements in other trawl fisheries and in other areas (72 FR 7382, February 15, 2007; 74 FR 21630, May 8, 2009).

Sea Turtle Conservation Requirements in the Virginia Pound Net Fishery
NMFS has issued several regulations to help protect sea turtles from entanglement in and impingement on Virginia pound net gear (66 FR 33489, June 22 2001; 67 FR 41196; June 17, 2002; 68 FR 41942, July 16, 2003; 69 FR 24997, May 5, 2004). Currently, all offshore pound leaders in Pound Net Regulated Area I (see Figure 5 below) must meet the definition of a modified pound net leader from May 6 through July 15. The modified leader has been found to be effective in reducing sea turtle interactions as compared to the unmodified leader. Nearshore pound net leaders in Pound Net Regulated Area I and all pound net leaders in Pound Net Regulated Area II (see below) must have mesh size less than 12 inches (30.5 centimeters) stretched mesh and may not employ stringers (50 CFR 223.206) from May 6 through July 15 each year. A pound net leader is exempt from these measures only if it meets the definition of a modified pound net leader. In addition, there are monitoring and reporting requirements in this fishery (50 CFR 223.206). As of the 2010 fishing season, the state of Virginia required modified pound net leaders (as defined by federal regulations) east of the Chesapeake Bay Bridge year-round, and in offshore leaders in Regulated Area I (also as defined by federal regulations) from May 6 to July 31. This is a 16-day extension of the federal regulations in this area.

INACTIVE

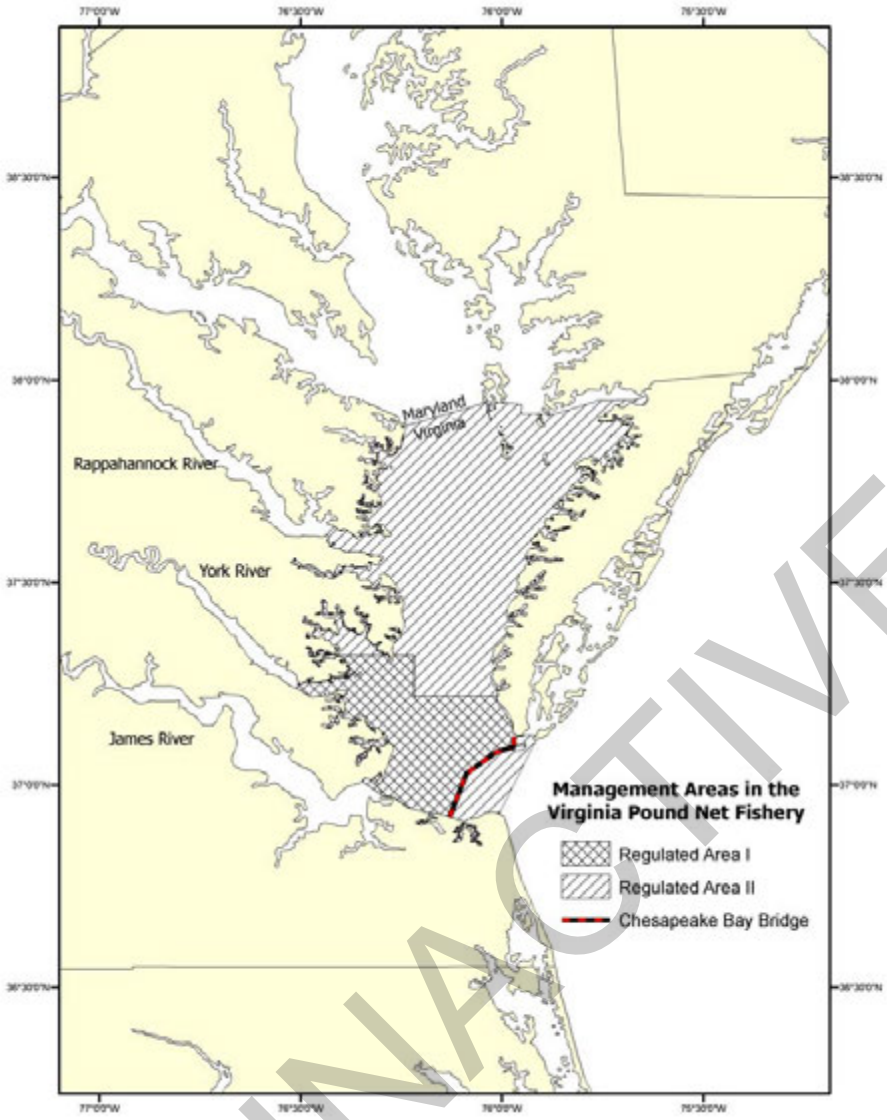

INACTIVE

Figure 5: Management Areas in the Virginia Pound Net Fishery

Sea Turtle Conservation Requirements in the HMS Fishery

NMFS SERO completed the most recent Opinion on the FMP for the Atlantic HMS fisheries for swordfish, tunas, and sharks on June 1, 2004, and concluded that the Atlantic HMS fisheries, particularly the pelagic longline fisheries, were likely to jeopardize the continued existence of leatherback sea turtles. An RPA was provided to avoid jeopardy to leatherback sea turtles as a result of operation of the HMS fisheries. Although the Opinion did not conclude jeopardy for loggerhead sea turtles, the RPA is also expected to benefit this species by reducing mortalities resulting from interactions with the gear. A number of requirements have been put in place as a result of the Opinion and subsequent research. These include measures related to the fishing gear, bait, disentanglement gear and training. Since 2004, bycatch estimates for both loggerheads and leatherbacks in pelagic longline gear have been well below the average prior to

implementation of gear regulations under the RPA (Garrison and Stokes 2012).

In 2008, NMFS SERO completed a section 7 consultation on the continued authorization of HMS Atlantic shark fisheries specifically. To protect declining shark stocks, we sought to greatly reduce the fishing effort in the commercial component of the fishery. These reductions are likely to greatly reduce the interactions between the commercial component of the fishery and sea turtles.

We require the use of specific gears and release equipment in the pelagic longline component of the HMS fishery in order to minimize lethal impacts to sea turtles. Sea turtle handling and release protocols for the HMS fishery are described in detail in NMFS SEFSC (2008). Sea turtle handling and release placards are required to be posted in the wheelhouse of certain commercial fishing vessels. We have also initiated an extensive outreach and education program for commercial fishermen that engage in these fisheries in order to minimize the impacts of this fishery on sea turtles. As part of the program, we have distributed sea turtle identification and a guideline on resuscitation to HMS fishermen who may incidentally hook, entangle, or capture sea turtles during their fishing activities and has also conducted hands on workshops on safe handling, release, and identification of sea turtles.

Modified Gear in the Atlantic Sea Scallop Fishery
To reduce serious injury and mortality to sea turtles resulting from capture in the sea scallop dredge bag, we have required the use of a chain-mat modified dredge in the Atlantic sea scallop fishery since 2006 (71 FR 50361, August 25, 2006; 71 FR 66466, November 15, 2006; 73 FR 18984, April 8, 2008; 74 FR 20667, May 5, 2009). Federally permitted scallop vessels south of 41°09'N from the shoreline to the outer boundary of the EEZ are required to modify their dredge gear by adding an arrangement of horizontal and vertical chains (a "chain mat") over the opening of the dredge bag from of May 1 through November 30 each year. This modification is not expected to reduce the overall number of sea turtle interactions with gear. However, it is expected to reduce the severity of the interactions.

Beginning May 1, 2013, all limited access scallop vessels, as well as Limited Access General Category vessels with a dredge width of 10.5 feet or greater, must use a Turtle Deflector Dredge (TDD) in the Mid-Atlantic (west of 71°W) from May 1 through October 31 each year (77 FR 20728, April 6, 2012). The purpose of the TDD requirement is to deflect sea turtles over the dredge frame and bag rather than under the cutting bar, so as to reduce sea turtle injuries due to contact with the dredge frame on the ocean bottom (including being crushed under the dredge frame). The TDD has specific components that are defined in the regulations. When combined with the effects of chain mats, which decrease captures in the dredge bag, the TDD should provide greater sea turtle benefits by reducing serious injury and mortality due to interactions with the dredge frame, compared to a standard New Bedford dredge.

Sea Turtle Handling and Resuscitation Requirements
We published as a final rule (66 FR 67495, December 31, 2001) requiring people participating in scientific research or fishing activities to handle and resuscitate (as necessary) incidentally caught sea turtles as prescribed in the regulations (50 CFR 223.206). These measures help to

INACTIVE

prevent mortality of turtles caught in fishing or scientific research gear.

Take Exception for Injured, Dead, or Stranded Specimens
Any agent or employee of NMFS, USFWS, USCG, or any other federal land or water management agency, or any agent or employee of a state agency responsible for fish and wildlife, when acting in the course of his or her official duties, is allowed to take threatened or endangered sea turtles encountered in the marine environment if such taking is necessary to aid a sick, injured, or entangled sea turtle, or dispose of or salvage a dead sea turtle (50 CFR 223.206(b); 50 CFR 222.310). This take exemption extends to our Sea Turtle Stranding and Salvage Network.

Regulatory Measures for Whales:
Atlantic Large Whale Take Reduction Plan
The Atlantic Large Whale Take Reduction Plan (ALWTRP) reduces the risk of serious injury to or mortality of large whales due to incidental entanglement in U.S. commercial trap/pot and gillnet fishing gear. The ALWTRP focuses on the critically endangered North Atlantic right whale, but is also intended to reduce entanglement of endangered humpback and fin whales. The plan is required by the Marine Mammal Protection Act (MMPA) and has been developed by NMFS. The ALWTRP covers the EEZ from Maine through Florida (26°46.5'N). The requirements are year-round in the Northeast, and seasonal in the Mid and South Atlantic.

Regulatory actions are directed at reducing serious entanglement injuries and mortality of right, humpback, and fin whales from fixed gear fisheries (i.e., trap and gillnet fisheries). The non-regulatory component of the ALWTRP is composed of four principal parts: (1) gear research and development, (2) disentanglement, (3) the Sighting Advisory System (SAS), and (4) education/outreach. The first ALWTRP went into effect in 1997.

The regulatory component of the ALWTRP includes a combination of broad fishing gear modifications and time-area restrictions, supplemented by gear research to reduce the chance that entanglements will occur or that whales will be seriously injured or die as a result of an entanglement. The long-term goal, established by the 1994 Amendments to the MMPA, is to reduce entanglement-related serious injuries and mortalities of right, humpback, and fin whales to insignificant levels approaching zero within five years of its implementation.

The ALWTRP measures vary by designated area that roughly approximate the Federal Lobster Management Areas (FLMAs) designated in the federal lobster regulations. The major requirements of the ALWTRP are:

- No buoy line floating at the surface.
- No wet storage of gear (all gear must be hauled out of the water at least once every 30 days).
- Surface buoys and buoy line need to be marked to identify the vessel or fishery.
- All buoys, floatation devices and/or weights must be attached to the buoy line with a weak link. This measure is designed so that if a large whale does become entangled, it

INACTIVE

could exert enough force to break the weak link and free itself of the gear, reducing the risk of injury or mortality.
- All groundline must be made of sinking line.

In addition to the regulatory measures implemented to reduce the risk of entanglement in horizontal/groundlines, we, in collaboration with the ALWTRT, have developed a strategy to further reduce risk associated with vertical lines. The actions and timeframe for the implementation of the vertical line strategy is as follows:

- Vertical line model development for all areas to gather as much information as possible regarding the distribution and density of vertical line fishing gear. Status: completed;
- Compile and analyze whale distribution and density data in a manner to overlay with vertical line density data. Status: completed;
- Development of vertical line and whale distribution co-occurrence overlays. Status: completed;
- Develop an ALWTRP monitoring plan designed to track implementation of vertical line strategy, including risk reduction. Status: completed, with annual interim reports beginning in July 2012.
- Analyze and develop potential management measures. Time frame: completed;
- Develop and publish proposed rule to implement risk reduction from vertical lines. Time frame: published July 16, 2013.
- Develop and publish final rule to implement risk reduction from vertical lines. Time frame: published June 27, 2014.

Ship Strike Reduction Program
The Ship Strike Reduction Program is currently focused on protecting the North Atlantic right whale, but the operational measures are expected to reduce the incidence of ship strike on other large whales to some degree. The program consists of five basic elements and includes both regulatory and non-regulatory components: 1) operational measures for the shipping industry, including speed restrictions and routing measures, 2) section 7 consultations with Federal agencies that maintain vessel fleets, 3) education and outreach programs, 4) a bilateral conservation agreement with Canada, and 5) continuation of ongoing measures to reduce ship strikes of right whales (e.g., SAS, ongoing research into the factors that contribute to ships trikes, and research to identify new technologies that can help mariners and whales avoid each other).

Restricting Vessel Approach to Right Whales
In one recovery action aimed at reducing vessel-related impacts, including disturbance, we published a proposed rule in August 1996 restricting vessel approach to right whales (61 FR 41116, August 7, 1996) to a distance of 500 yards. The Recovery Plan for the North Atlantic right whale identified anthropogenic disturbance as one of many factors that had some potential to impede right whale recovery (NMFS 2005a). Following public comment, NMFS published an interim final rule in February 1997 codifying the regulations. With certain exceptions, the rule prohibits both boats and aircraft from approaching any right whale closer than 500 yards. Exceptions for closer approach are provided for the following situations, when: (a) compliance would create an imminent and serious threat to a person, vessel, or aircraft; (b) a vessel is

INACTIVE

restricted in its ability to maneuver around the 500-yard perimeter of a whale; (c) a vessel is investigating or involved in the rescue of an entangled or injured right whale; or (d) the vessel or aircraft is participating in a permitted activity, such as a research project. If a vessel operator finds that he or she has unknowingly approached closer than 500 yards, the rule requires that a course be steered away from the whale at slow, safe speed. In addition, all aircraft, except those involved in whale watching activities, are exempted from these approach regulations. This rule is expected to reduce the potential for vessel collisions and other adverse vessel-related effects in the environmental baseline.

Vessel Speed Restrictions

A key component of NOAA's right whale ship strike reduction program is the implementation of speed restrictions for vessels transiting the US Atlantic in areas and seasons where right whales predictably occur in high concentrations. The Northeast Implementation Team (NEIT)-funded report "Recommended Measures to Reduce Ship Strikes of North Atlantic Right Whales" found that seasonal speed and routing measures could be an effective means of reducing the risk of ship strike along the U.S. East Coast. Based on these recommendations, NMFS published an Advance Notice of Proposed Rulemaking (ANPR) in June 2004 (69 FR 30857; June 1, 2004), and subsequently published a proposed rule on June 26, 2006 (71 FR 36299; June 26, 2006). We published regulations on October 10, 2008 to implement a 10-knot speed restriction for all vessels 19.8 meters (65 feet) or longer in Seasonal Management Areas (SMAs) along the East Coast of the U.S. Atlantic seaboard, including the action area, at certain times of the year (73 FR 60173; October 10, 2008).

SMAs are supplemented by Dynamic Management Areas (DMAs) that are implemented for 15 day periods in areas in which right whales are sighted outside of SMA boundaries. DMAs can be designated anywhere along the U.S. eastern seaboard, including the action area, when NOAA aerial surveys or other reliable sources report aggregations of three or more right whales in a density that indicates the whales are likely to persist in the area. When DMAs are designated, NOAA calculates a buffer zone around the aggregation and announces the boundaries of the zone to mariners via various mariner communication outlets, including NOAA Weather Radio, USCG Broadcast Notice to Mariners, MSR return messages, email distribution lists, and the Right Whale Sighting Advisory System (SAS). NOAA requests mariners route around these zones or transit through them at 10knots or less. Compliance with these zones is voluntary.

On December 9, 2013, we issued a final rule to eliminate the expiration date (or "sunset clause") contained in regulations requiring vessel speed restrictions to reduce the likelihood of lethal vessel collisions with North Atlantic right whales (78 FR73726).

Sighting Advisory System (SAS)

The right whale Sighting Advisory System (SAS) was initiated in early 1997 as a partnership among several Federal and State agencies and other organizations to conduct aerial and ship board surveys to locate right whales and to alert mariners to right whale sighting locations in a near real time manner along the eastern seaboard of the U.S. from Florida to Maine. The SAS surveys and opportunistic sightings reports document the presence of right whales and are provided to mariners via fax, email, NAVTEX, Broadcast Notice to Mariners, NOAA Weather

INACTIVE

Radio, several websites, and the Traffic Controllers at the Cape Cod Canal. Fishermen and other vessel operators can obtain SAS sighting reports, and make necessary adjustments in operations to decrease the potential for interactions with right whales. Some of these sighting efforts have resulted in successful disentanglement of right whales. SAS flights have also contributed sightings of dead floating animals that can occasionally be retrieved to increase our knowledge of the biology of the species and effects of human impacts.

In 2009, with the implementation of the new ship strike regulations and the DMA program, the SAS alerts were modified to provide current SMA and DMA information to mariners on a weekly basis in an effort to maximize compliance with all active right whale protection zones. As noted above, an SMA has been designated within the action area (Mid-Atlantic SMA) from November 1 through April 30 of any year. As such, SAS will assist mariners transiting the action area, specifically during this time frame.

Marine Mammal Health and Stranding Response Program (MMHSRP)
Marine mammals can strand anywhere along the eastern seaboard of the U.S. In response to this fact, we were designated the lead agency to coordinate the MMHSRP which was formalized by the 1992 Amendments to the MMPA. The program consists of the following components, all of which contribute important information on endangered large whales through stranding response and data collection:

- All coastal states established volunteer stranding networks and are authorized through Letters of Authority from NMFS regional offices to respond to marine mammal strandings.

- Biomonitoring to help assess the health and contaminant loads of marine mammals, but also to assist in determining anthropogenic impacts on marine mammals, marine food chains and marine ecosystem health.

- The Analytical Quality Assurance (AQA) was designed to ensure accuracy, precision, level or detection, and intercomparability of data in the chemical analyses of marine mammal tissue samples.

- NMFS established a Working Group on Marine Mammal Unusual Mortality Events to provide criteria to determine when a UME is occurring and how to direct responses to such events. The group meets annually to discuss many issues including recent mortality events involving endangered species both in the United States and abroad.

- The National Marine Mammal Tissue Bank provides protocols and techniques for the long-term storage of tissues from marine mammals for retrospective contaminant analyses. Additionally, a serum bank and long-term storage of histopathology tissue are being developed.

INACTIVE

Measures to Reduce Threats to Atlantic Sturgeon
Several conservation actions aimed at reducing threats to Atlantic sturgeon are currently ongoing. Numerous research activities are underway, involving NMFS and other Federal, State and academic partners, to obtain more information on the distribution and abundance of Atlantic sturgeon throughout their range, including in the action area, and to develop population estimates for each DPS. Efforts are also underway to better understand threats faced by the DPSs and ways to minimize these threats, including bycatch and water quality. Fishing gear research is underway to design fishing gear that minimizes interactions with Atlantic sturgeon while maximizing retention of targeted fish species. Several states are in the process of preparing ESA Section 10 Habitat Conservation Plans aimed at minimizing the effects of state fisheries on Atlantic sturgeon. In the future, NMFS will be convening a recovery team and will be drafting a recovery plan which will outline recovery goals and criteria and steps necessary to recover all Atlantic sturgeon DPSs.

7.0 EFFECTS OF THE ACTION

Pursuant to section 7(a)(2) of the ESA (16 U.S.C. 1536), Federal agencies are directed to ensure that their activities are not likely to jeopardize the continued existence of any listed species or result in the destruction or adverse modification of critical habitat. This Opinion examines the likely effects of the proposed action on ESA-listed species within the action area to determine if the construction, maintenance, and decommissioning of two WTGs over the next 30 years is likely to jeopardize the continued existence of those species within the next 30 years and beyond. This analysis is done after careful review of the status of each listed species and the factors that affect the survival and recovery of those species, as described above. There are no critical habitats designated in the action area; therefore, we are only assessing whether the proposed action under consideration are likely to jeopardize the continued existence of any listed species. "To jeopardize the continued existence" is defined in the regulations implementing ESA section 7(a)(2) to mean "to engage in an action that reasonably would be expected, directly or indirectly, to reduce appreciably the likelihood of both the survival and recovery of a listed species in the wild by reducing the reproduction, numbers, or distribution of that species" (50 CFR 402.02).

In this section of the Opinion, we will assess the direct and indirect effects of the proposed action on ESA-listed marine mammals, sea turtles, and the five DPSs of Atlantic sturgeon that occur in the action area. The purpose of the assessment is to determine if it is reasonable to conclude that the proposed action is likely to have direct or indirect effects that appreciably reduce the likelihood of these species surviving and recovering in the wild by reducing their reproduction, numbers, or distribution.

As described in the Status of the Species Section, we have determined that North Atlantic right, humpback, and fin whales; Northwest Atlantic DPS loggerhead, leatherback, Kemp's ridley, and green sea turtles; and the GOM, NYB, CB, Carolina, and SA DPSs of Atlantic sturgeon may be adversely affected by the activities associated with the VOWTAP. The sections below will outline effects from the following sources: (1) construction of the facility and installation of the inter-array and export cables, the IBGS foundations, and the WTGs themselves; (2) operation

INACTIVE

and maintenance of the facility; and (3) decommissioning. In addition to these categories of effects, BOEM provided information in the EA on non-routine and accidental events. These events include oil spills, cable repair, and vessel collisions with an IGBS foundation. Effects of these non-routine and accidental events are also discussed below.

7.1 Approach to the Assessment

We generally approach jeopardy analyses in three steps. The first step identifies the direct and indirect effects of an action that are reasonably certain to occur on the physical, chemical, and biotic environment of the action area, including the effects on individuals of threatened or endangered species. The second step determines the reasonableness of expecting threatened or endangered species to experience reductions in reproduction, numbers, or distribution in response to these effects. The third step determines if any reductions in a listed species' reproduction, numbers, or distribution (identified in the second step of our analysis) will appreciably reduce its likelihood of surviving and recovering in the wild.

The final step of the analysis—relating reductions in a species' reproduction, numbers, or distribution to reductions in the species' likelihood of surviving and recovering in the wild—is the most difficult step because (a) the relationship is not linear; (b) to persist over geologic time, most species have evolved to withstand some level of variation in their birth and death rates without a corresponding change in their likelihood of surviving and recovering in the wild; and (c) our knowledge of the population dynamics of other species and their response to human perturbation is usually too limited to support anything more than rough estimates. Nevertheless, our analysis must distinguish between anthropogenic reductions in a species' reproduction, numbers, and distribution that can reasonably be expected to affect the species' likelihood of survival and recovery in the wild and other (natural) declines. Consistent with direction from the U.S. Congress to provide the "benefit of the doubt" to threatened and endangered species [House of Representatives Conference Report No. 697, 96th Congress, Second Session, 12 (1979)], jeopardy analyses are designed to avoid concluding that actions have no effect on listed species or critical habitat when, in fact, there would be an effect.

In order to identify, describe, and assess the effects to listed species resulting from the proposed action considered in this Opinion, we have reviewed information on: (1) the effects of continuous and impulsive sound sources on right, humpback, and fin whales, sea turtles, and sturgeon; (2) the effects of increased turbidity and suspended sediment on whales, sea turtles, and sturgeon; (3) life history of large whales, sea turtles, and Atlantic sturgeon; and (4) the effects of vessels on large whales, sea turtles, and Atlantic sturgeon that have been published in a number of documents. These sources include status reviews, stock assessments, and biological reports (NMFS and USFWS 1995, 2007a, 2007b, 2007c, 2007d; TEWG 1998, 2000, 2007, 2009; NMFS SEFSC 2001; Moore *et al.* 2004; Stein *et al.* 2004a; Johnson *et al.* 2005; ASMFC TC 2007; ASSRT 2007; Conant *et al.* 2009; Glass *et al.* 2010; Waring *et al.* 2011; Damon-Randall *et al.* 2012a), recovery plans (NMFS 1991a, 1991b, 2005a, 2006, 2011b; NMFS and USFWS 1991, 1992, 2008; NMFS *et al.* 2011), and numerous other sources of information from the published literature as cited within this Opinion.

INACTIVE

7.2 Construction and Operation of the VOWTAP

The major construction aspects of the project involve (1) the installation of the inner-array and export cables; and (2) the installation of IBGS foundations associated with the WTGs. Other construction activities include the assembly of the WTGs as well as the connection of the submarine cables to the facilities at Camp Pendleton. This section will also consider the effects of exposure to construction and operation related noise and construction and operation/maintenance vessel traffic.

7.2.1 Land-Based Activities

Portions of the project will occur on land or on the beach, where ESA listed species under our jurisdiction do not occur. Components of the onshore construction phase (e.g., onshore interconnection cable, fiber optic cable, interconnection switch, and operations and maintenance facilities) will occur above the mean high water mark, or on the portions of the beach between the MLW and MHW. No direct impacts to coastal habitats are anticiapted during project construction, operation and maintenance, and decomissioning. The only impacts from land-based activities would be indirect disturbance from sedimentation and storm water runoff associated with onshore cable construction and installation. To mimize these impacts, all onshore construction activities would occur along existing roads and rights-of-way or within previously disturbed areas. In addition, the onshore inter-connection cable and fiber optic cable would be installed using Horizontal Directional Drilling (HDD) to further minimize impacts to surrounding coastal habitats. BOEM will also require Dominion to implement a storm water-management plan to avoid or minimize potential erosion impacts from all land-based construction activities. Based on this information, this onshore work is not expected to affect coastal waters where ESA listed whales, sea turtle or sturgeon occur. As a result, no listed species will be exposed to any effects of activities that occur on land or above the high water mark of the beach. Because listed species under our jurisdiction only occur in the water, the remainder of this Opinion will only consider effects from in-water activities. This includes construction of the IBGS foundations, WTGs, operations and the installation of the inter-array and export cables.

7.2.2 Water-Based Activities

The major constructional aspects of the VOWTAP will involve cable lay operations/installation (i.e., VOWTAP's inner-array and export cables) and the installation of the IBGS foundations and the WTGs. The construction of the VOWTAP and the installation of the export and inter-array cables, via jet plowing, have the potential to affect ESA listed species of sea turtles, Atlantic sturgeon, and/or whales via:

- Interaction with cable laying equipment;
- changes to habitat and thus, potential prey availability;
- changes in water quality, including total suspended solid concentrations (TSS) from cable-lay operations and IBGS installation;
- exposure to increased underwater noise resulting from pile installation (IBGS foundations) and DP thruster use (cable lay operations); and,
- vessel and/or equipment interactions throughout all constructional aspects of the action.

INACTIVE

7.2.2.1 Interactions with Cable Laying Equipment
Both the inner-array cables and the export cable will be installed with a jet plow and/or ROV jet trencher and cable laying barge. Cables will be laid between the two WTG arrays and from the WTGs to Camp Pendleton Beach, Virginia. The jet plow uses jets of water to liquefy the sediment, creating a trench in which the cable is laid.

Sea Turtles and Sturgeon
Cable laying operations proceed at speeds of <1 knot. As sea turtles and sturgeon are highly mobile, any sturgeon or sea turtle that may be present at or near the benthos will be able to move out of the way of the device, thereby avoiding an interaction. Although any sea turtles or sturgeon present in the vicinity of the jet plow may be displaced, displacement would be temporary (i.e., for the duration of the jet pass; approximately several minutes) and will only result in a temporary shift in swimming direction away from the area affected by the jet plow for up to several minutes. This displacement is not likely to affect the ability of the individual to complete any essential life functions (i.e., opportunistic foraging, resting, migrating) that may take place along the cable route as any animals that may have moved from the affected area will be able to continue normal life functions in other nearby unaffected areas and will also be able to resume these behaviors once the jet plow has passed. Additionally, as the cable will be taut as it is unrolled and laid in the trench, there is no risk of entanglement. Based on this information, it is extremely unlikely that sea turtles or sturgeon will directly interact with cable laying and jetting equipment and thus, effects of an interaction with these pieces of equipment are discountable.

Right, Humpback, and Fin Whales
In regards to listed species of whales in the action area, interactions with the jet plow or cable are not expected. For an interaction with the jet plow to occur, a whale would have to be at the benthos within the vicinity of the jet plow. Listed species of whales will not occur on the benthos because they typically stay at or near the surface during migration and foraging and thus, interactions with the jet plow will not occur. In addition, as noted above, as the cable will be taut as it is unrolled and laid in the trench, there is no risk of entanglement. Based on this information, we have concluded that an interaction between a whale and a jet plow or cable piece of cable-lay equipment is extremely unlikely and therefore, discountable.

7.2.2.2 Changes to Habitat/Changes to Prey Resources
During the construction of the IBGS foundations and the installation of the export and inter-array cables, the benthic habitat and its associated benthic community along the cable route will be affected, both directly and indirectly. As a result of exposure to the high pressure water jets, surface dwelling (e.g., species of amphipods and bivalves) and infaunal (e.g. species of polychaetes) organisms within the pathway of the plow will be removed, displaced, and/or killed during the trenching process. Additionally, as the jet plow moves along the benthos, any infaunal or surface dwelling organisms located in the path of the jet plow's skids or wheels that span the trench are expected to be crushed. Any infaunal or surface dwelling organisms located within or near jet plow operations may also be buried by the redeposition of sediment on either side of the trench.

Based on sediment transport modeling done for cable installation operations, sediment

INACTIVE

redeposition is not expected to exceed 1 millimeter (mm) within 100 m of the cable trench (Tetra Tech 2014). Although studies have indicated that many types of benthic fauna (e.g., polychaetes, clams, and amphipods) particularly those that inhabit highly dynamic ecosystems, are able to withstand burial under 3-inches of sediment, some mortality to benthic faunal species is possible, particularly earlier life stages of those species (CRMC 2010; Maurer *et al.* 1986). Cable lay operations will result in the temporary disturbance and loss of benthic resources along the cable routes (i.e., approximately 106 acres of benthos will be disturbed via jet plow operations along the inter-array cable and export cable routes).

Preparation for, and construction of, the VOWTAP will involve multiple activities that will impact the benthic habitat within and near the WTGs. Offshore installation of the IBGS foundations will be carried out by a heavy-lift vessel secured to the seafloor by an 8-point mooring system. Prior to actual construction, components of the WTG will be transported to the offshore WTG installation site via a transportation/materials barge supported by tugs, which, once on location, will be moored alongside the heavy-lift installation vessel. Once the site has been made ready and the heavy-lift vessel is securely and correctly positioned, the self-standing central caisson will be lifted into place from the transportation/materials barge and installed via an impact hammer. After the IBGS jacket is lifted from the transportation/material barge and lowered onto the caisson, the three through-the-leg inward battered piles will be installed using an impact hammer. Following the construction of each IBGS foundation, installation of the actual WTG will begin and will be completed from a jack-up transportation barge. Installation of the IBGS foundations would result in the permanent loss of unconsolidated sand habitat within the footprint of the two turbine foundations. The area of permanent habitat change in the area occupied by the footprint of the IBGS foundations would be 0.18 acres. Existing habitat would be replaced with a hard vertical structure, which would be utilized by fish over time. Brooks *et al.* (2006) reviewed times for recovery from sand mining in U.S. Atlantic or Gulf of Mexico coastal waters and reported recovery times ranging from 3 months to 2.5 years. Time scales for re-colonization also varied by taxonomic group. Polychaetes and crustaceans recovered most quickly (several months) while deep burrowing mollusks were slowest to recover (several years) (Brooks *et al.* 2006). Loss of this habitat is not likely to have a measurable effect on normal sea turtle foraging activity. The total impacted area represents only a small percentage of the total area of similar bottom habitat in the surrounding Mid-Atlantic Bight. Additionally, there is no evidence to suggest that the VOWTAP site offers more favorable foraging habitat for sea turtles than surrounding areas; therefore, sea turtles are likely to find suitable foraging habitat elsewhere, and any effects from the permanent loss of habitat resulting from the proposed project will be so small that they cannot be meaningfully measured or detected and, therefore, are insignificant.

Effects to ESA Listed Species

The activities associated with installation of the inter-array and export cables and the construction of the VOWTAP have the potential to impact some NMFS ESA-listed species in the action area by reducing prey species through the alteration and/or loss of the existing biotic assemblages. As listed species of whales and leatherback sea turtles forage upon pelagic prey items (e.g., whales: krill, copepods, sand lance; leatherbacks: jellyfish), cable lay operations (i.e., jet plowing, installation and excavation of cofferdam for cable landing) and their associated

INACTIVE

impacts on the benthic environment are not expected to have any direct or indirect effects on whale and leatherback sea turtle foraging items or the foraging ability of these species. Green sea turtles feed almost exclusively on seagrasses. The type of sandy substrates found along the cable route and the project area does not support any seagrasses; therefore, we do not anticipate any impacts to foraging green sea turtles or their prey base. [29] The remainder of this section will discuss the effects of cable lay and pile installation operations on loggerhead and Kemp's Ridley sea turtles and Atlantic sturgeon forage and foraging habitat.

Based on the information above, the alteration of benthic habitat and the loss of benthic resources during the construction/installation of the cable routes and IBGS foundations may affect loggerhead and Kemp's ridley sea turtles and Atlantic sturgeon due to the loss of potential forage. The total combined area of impacts associated with the installation of the inter-array and export cables and IBGS foundations is approximately 297 acres (e.g., takes into consideration all areas impacted by cable installation routes, IBGSs foundation sites, and barge anchors, anchor sweeps, and temporary work areas associated with the project), with 0.18 acres of this associated with permanent impacts to the benthos (i.e., those regions converted from soft to hard substrate). The proposed action will only temporarily affect a minute portion of the available habitat along the Mid-Atlantic Bight and permanently affect an even smaller portion of the available habitat. As such, while there is likely to be some loss of forage items for sea turtles or sturgeon, based on the above information, the amount of habitat affected by the proposed action represents a very small percentage of the potential foraging habitat along the Mid-Atlantic Bight and, thus, is likely to have an negligible effect on the foraging ability of sea turtles and sturgeon that cannot be meaningfully measured or detected and is, therefore, insignificant. In addition, as suitable foraging items will continue to be available throughout other regions off Virginia, as well as within adjacent waters off the Mid-Atlantic, and the proposed action will not alter the habitat in any way that prevents Atlantic sturgeon or sea turtles from using the action area as a migratory pathway to reach those areas that are undisturbed, we do not expect the foraging ability of sea turtles or Atlantic sturgeon to be impaired as a result of the proposed action.

Although we are assuming that sea turtles or Atlantic sturgeon will temporarily shift their foraging efforts to other undisturbed foraging areas, this movement to other undisturbed areas is likely to be temporary, and is not likely to significantly affect the behavior or ability of sea turtles or sturgeon to find adequate nourishment. However, in those ecosystems that are highly dynamic (e.g., have strong bottom currents that continually move surface sediments around), the benthic organisms that comprise these ecosystems are adapted to frequent disturbances and it estimated that in these communities, where substrate composition is primarily sand, complete recolonization of the benthos following a major disturbance can occur within two to three years following a disturbance. As the action area is such an ecosystem (Tetra Tech 2014), once the construction/installation of the export and inter-array cables and IBGS foundations has been completed, the benthic community will completely re-establish itself within three years.

[29] Benthic surveys were conducted in June 2013 at six Outer Continental Shelf sub-blocks and along the approximately 27-mile export cable corridor. Sediment content along the cable corridor was approximately 70 percent fine sand, 19 percent medium sand, 6 percent silt/clay, 3 percent coarse sand, and 2 percent gravel. No seagrass was identified during the surveys.

INACTIVE

Each IBGS foundation has been designed to meet the local scour condition; however, if post-construction monitoring reveals the development of scour holes, additional scour protection may be installed. The placement of concrete matting and/or rock piles over sections of the IBGS foundations would result in the permanent conversion of the benthos at these locations from soft substrate habitat to hard substrate habitat. This conversion may have a beneficial effect on Atlantic sturgeon or sea turtles by resulting in an increase in available prey items, and potentially, the availability of preferred prey items previously not found within these sites. On a small scale, it has been found that larger diameter stone used for rip-rap or fill is correlated with an increase in invertebrate taxa found within the area of stone placement and that riprap areas have an increase in species richness and density when compared to natural banks or sand-bed systems (Shields *et al.* 1995), as these areas create new microhabitats and large annual spaces previously not available. We assume that something similar to this is likely to occur in the offshore waters of the project site and thus, over the period of benthic recovery (i.e., up to three years), not only will the species associated with the soft bottom substrates reestablish themselves, but additional species, associated with hard bottom substrates, will also become newly established in areas of the project they were previously not found. As a result, species abundance and diversity may increase following the recovery of the ecosystem and thus, may afford additional foraging opportunities for sea turtles and Atlantic sturgeon.

We anticipate that while activities associated with the construction and installation of the export and inter-array cables and the IBGS foundations may temporarily disrupt normal feeding behaviors for sea turtles and Atlantic sturgeon, the action will not remove prey resources in quantities that can be meaningfully measured in terms of disruption to normal foraging or migration. In addition, these installation and construction activities are not likely to alter the habitat in any way that prevents sea turtles or Atlantic sturgeon from using the action area as a migratory pathway to other near-by areas that may be more suitable for foraging. Therefore, effects to sea turtle or Atlantic sturgeon foraging and migration as a result of the construction and installation of the VOWTAP cannot be meaningfully measured or detected and are insignificant.

7.2.2.3 Water Quality: Turbidity and Release of Sediment Contaminants

The following construction activities can impact water quality in various ways, including increased turbidity and resuspension of sediments due to seafloor disturbance:

- Export and inter-array cable installation (Jet plowing);
- IBGS foundation installation (Pile driving);
- Vessel anchoring (anchor placement and chain sweep); and,
- Placement of scour protection (IBGS foundations, if necessary).

Of these activities, cable installation, including jetting and backfill, is expected to generate the most turbidity and disturbance of bottom sediments. The total area expected to be disturbed by construction of the wind turbine foundations is 191 acres. This includes impacts from the foundations, heavy-lift vessels, high-lift jack-up vessels, and temporary work areas (Tetra Tech 2014). The expected direct impact from cable laying (both export and inter-array cables) is approximately 106 acres. However, in addition to the direct impacts, it is expected that sediment

INACTIVE

would become suspended around the foundation construction and cable laying operations along the approximately 24 mile (44.5 km) cable route. Simulations of sediment transport and deposition from jet plow embedment of the export cable system and inner array cables were performed and reported in BOEM's EA and Research Activities Plan (RAP). Based upon the sediment transport model, TSS concentrations would be elevated up to approximately 6.6ft. above the trench, and extending at increasingly shallow depths out to 100-160 m. The modeling results indicate that the suspended sediment concentration levels are short lived due to the tides flushing the plume away from the jetting equipment and the sediments rapidly settling out of the water column. For example, an increase in suspended sediment would last for 6 to 7 minutes and the deposition of the re-suspended sediment would be less than 1 mm within 100 m of the activity. This would result in a total area of disturbance of approximately 2,785 acres.

Increased Turbidity

Turbidity can interfere with the ability of listed species to forage effectively by obscuring visual detection of or dispersing potential prey. Disturbance of the sea floor through jetting and other construction activities, including pile driving, can also release contaminated sediments back into the water column, thus exposing marine organisms to contaminants that were previously attached to sediment particles.

No information is available on the effects of TSS on juvenile and adult sea turtles or whales; however, studies of the effects of turbid waters on fish suggest that concentrations of suspended solids can reach thousands of milligrams per liter before an acute toxic reaction is expected (Burton 1993). TSS is most likely to affect sea turtles, sturgeon, or whales if a plume causes a barrier to normal behaviors. If sediment settles on the bottom, sea turtle or sturgeon prey are most likely to be affected. As Atlantic sturgeon, sea turtles and whales are highly mobile they are likely to be able to avoid any sediment plume by making minor short-term modifications to their movements around the area experiencing turbidity. While the increase in suspended sediments may cause Atlantic sturgeon, sea turtles or whales to alter their normal movements, any change in behavior is likely to be insignificant as it will only involve minor, temporary movements to alter their course out of the sediment plume, the effects of which would be so small as to avoid meaningful detection or measurement. Based on this information, any increase in suspended sediment is not likely to adversely affect the movement of Atlantic sturgeon, sea turtles, or whales between foraging areas or while migrating or otherwise negatively affect listed species in the action area. Additionally, the TSS levels expected from the construction of the VOWTAP (see above) are below those shown to have an adverse effect on fish (580.0 mg/L for the most sensitive species, with 1,000.0 mg/L more typical (Breitburg 1988 in Burton 1993; Summerfelt and Moiser 1976 and Combs 1979 in Burton 1993)) and benthic communities (390.0 mg/L (EPA 1986)); therefore, effects to sturgeon and/or benthic resources that sturgeon or sea turtles may eat are extremely unlikely to occur and are discountable. Based on this information, and the fact that any suspended sediment will be temporary and of relatively short duration, the effect of the suspension of sediment resulting from export and inter-array cable installation, WTG foundation installation, anchoring operations, and potential placement of scour protection, on sea turtles, Atlantic sturgeon, or whales cannot be meaningfully measured or detected and are, therefore, insignificant and discountable.

INACTIVE

Sediment Contaminant Release
Continental shelf sediments of the Mid-Atlantic Bight appear to be relatively uncontaminated (EPA 2012). The EPA analyzed sediments along the Mid-Atlantic Bight, including sediments off the Virginia coast, and rated the overall sediment quality to be "good" based on criteria of sediment toxicity, sediment contaminants, and sediment total organic carbon concentrations (EPA 2012). The EPA assesses sediment quality as "good" if no effects range medium (ERM) were exceeded and less than 5 effects range low (ERLs) were exceeded (EPA 2012). No contaminants were found in excess of their corresponding ERM sediment quality guideline values (Long *et al*., 1995). Only three chemicals (arsenic, nickel, and total DDT) exceeded their corresponding ERL guidelines, and these lower-threshold exceedances occurred at only a few sites.

Whales, Atlantic sturgeon, and sea turtle's exposure to contaminants within their environment occurs almost exclusively through their food sources, with contaminants bioaccumulating in their systems via a process of biomagnification. The disturbance of these sediments during the proposed action's construction activities is not anticipated to result in increased contaminants in lower trophic levels because the area is relatively uncontaminated and disturbance is temporary and localized. Furthermore, once operations are complete the project area will soon return to ambient conditions due to the dilution or re-deposition of suspended sediments along with the strong littoral currents of the Atlantic Ocean. Therefore, sea turtles, Atlantic sturgeon, and whales are not likely to experience increased bioaccumulation of chemical contaminants in their tissues from the consumption of prey items in the action area. Any effects to whales, Atlantic sturgeon, or sea turtles from the disturbance of these sediments are extremely unlikely and will be discountable. Other sources of turbidity and seafloor disturbance (i.e., pile installation, and possible scour protection placement) will be minimal compared to that caused by cable installation; therefore, the overall effect of project construction on listed species due to turbidity and exposure to contaminants is insignificant or discountable.

7.2.2.4 Acoustic Impacts
Sources of noise associated with the proposed action include pile driving, vessel operations (DP thruster use and support vessel transits), geophysical surveys, and operations of the wind turbines. It is important to note that most in-water work will be done sequentially, and thus, only one source of noise will be produced at a time. Below, we present background information on underwater acoustics, characterize the sound sources associated with the proposed action and analyze the effects of exposure to these sound sources by species group (i.e., whales, sea turtles and Atlantic sturgeon). These activities will occur in the construction, operations and maintenance phases of the project; however, for ease of analysis, all acoustic impacts of the proposed action are discussed comprehensively below. For purposes of this opinion, because of the monitoring by Protected Species Observers, proposed mitigation measures to avoid exposure to injurious levels of sound, and close proximity to the sound source that undetected animals would need to be in order to be exposed to injurious levels of sound, we assume that the animals exposed to sound generated during in-water construction activities are likely to only experience behavioral disturbance.

INACTIVE

Background Acoustic Information and Terminology
Frequency (i.e., number of cycles per unit of time, with hertz (Hz) as the unit of measurement) and amplitude (loudness, measured in decibels (dB)) are the measures typically used to describe sound. An acoustic field from any source consists of a propagating pressure wave, generated from particle motions in the medium that causes compression and rarefaction. This sound wave consists of both pressure and particle motion components that propagate from the source. Sound in water follows the same physical principles as sound in air. The major difference is that due to the density of water, sound in water travels about 4.5 times faster than in air (approx. 4900 feet/s vs. 1100 feet/s), and attenuates much less rapidly than in air. As a result of the greater speed, the wavelength of a particular sound frequency is about 4.5 times longer in water than in air (Rogers and Cox 1988; Bass and Clarke 2003).

The level of a sound in water can be expressed in several different ways, but always in terms of dB relative to 1 micro-Pascal (µPa). Decibels are a log scale; each 10 dB increase is a ten-fold increase in sound pressure. Accordingly, a 10 dB increase is a 10x increase in sound pressure, and a 20 dB increase is a 100x increase in sound pressure.

The following are commonly used measures of sound:

- Peak sound pressure level (SPL): the maximum sound pressure level (highest level of sound) in a signal measured in dB re 1 µPa.
- Sound exposure level (SEL): the integral of the squared sound pressure over the duration of the pulse (e.g., a full pile driving strike.) SEL is the integration over time of the square of the acoustic pressure in the signal and is thus an indication of the total acoustic energy received by an organism from a particular source (such as pile strikes). Measured in dB re 1µPa^2-s.
- Single Strike SEL: the amount of energy in one strike of a pile.
- Cumulative SEL (cSEL or SEL_{cum}): the energy accumulated over multiple strikes or continuous vibration over a period of time; the cSEL value is not a measure of the instantaneous or maximum noise level, but is a measure of the accumulated energy over a period of time to which an animal is exposed during any kind of signal. The cSEL value can be estimated using either one of the following equations: cSEL (dB) = RMS pressure level + 10 Log (duration of exposure, in seconds) or cSEL(dB) = Single-strike SEL + 10 Log (N); where N is the number of strikes. The latter equation is primarily used to calculate the cSEL value for impulsive noise sources; however, if information is unavailable on the number of strikes and/or the single strike SEL for the pile to be installed, the former equation may be used to calculate the cSEL.
- Root Mean Square (RMS): the square root of the average squared pressures over the duration of a pulse; most pile-driving impulses occur over a 50 to 100 millisecond (msec) period, with most of the energy contained in the first 30 to 50 msec (Illingworth and Rodkin, Inc. 2001, 2009). Therefore, RMS pressure levels are generally "produced" within seconds of the operations, and represent the effective pressure, and its resultant intensity (in dB re: 1 µPa;), produced by a sound source.

INACTIVE

Characterization of Noise Sources
Pile driving with an impact hammer produces impulsive sounds. All other noise sources associated with construction will be non-impulse sounds continuous for the duration of the activity. Sources of noise associated with the proposed project include the following:

- Pile driving;
- Cable laying and associated activities;
- Construction and maintenance vessel transits;
- Geophysical surveys; and,
- Operation of the WTGs.

IBGS Foundation Installation (Impact Pile Driving)
As described above, each IBGS structure will have three 1.8 m diameter inward battered piles and one 3.1 m diameter center caisson pile, which will be installed, via an impact hammer (600kJ and 1000 kJ rated hammers) for a total of eight piles. Source levels associated with the driving of piles, and the extent to which injury or behavioral modification thresholds for Atlantic sturgeon, sea turtles, or whales will be attained, have been modeled by TetraTech (TetraTech 2014) for Dominion and are presented below.

Table 10: Distances to Acoustic Thresholds from Pile Driving

		Whales		**Sea Turtles**		**Atlantic Sturgeon**		
Pile Size (m)	Impact Hammer	Distance to $160dB_{RMS}$	Distance to $180dB_{RMS}$	Distance to $166dB_{RMS}$	Distance to $207dB_{RMS}$	Distance (m) to 206 dB_{PEAK}	Distance (km) to 187 dB_{cSEL}	Distance to 150 dB_{RMS}
1.8	60 kJ	1.7 km	32 m	650 m	5 m	<1m	1.7 km	5.1 km
	600 kJ	7.2 km	625 m	3.4 km	na	<1m	10.0 km	13.5 km
3.1	100 kJ	3.4 km	140 m	2.8 km	5 m	<1m	1.7 km	9.3 km
	1000 kJ	12.2 km	1.7 km	8.2 km	15 m	<1m	12.1 km	17.7 km

Pile driving activities would occur in May through July, during daylight hours starting approximately 30 minutes after sunrise and ending 30 minutes prior to sunset (unless a situation arises where ceasing pile driving activity would compromise safety and/or the integrity of the project. The anticipated total duration to install two IBGS is three weeks, assuming no delays due to weather or other circumstances. Each IBGS foundation is anticipated to require up to seven days for complete installation.

Cable Installation (DP Thruster Use)
DP thrusters will be operational for a 24-hour period during cable lay operations. Thruster use will occur over a period of 8 weeks for the installation of export and inter-array cables. All thruster use will occur between May and June. Sound levels associated with the DP thruster use, have been modeled by TetraTech (TetraTech 2014) at four locations along the cable lay route. Locations were chosen to provide analysis on how different water depths and bathymetry profiles affect the area of impact. Thruster sound source levels may vary in part due to technologies employed and are not dependent on vessel size, propulsion power, or the activity involved. Data on a specific thruster was not available, therefore, Tetra Tech conducted a

INACTIVE

literature review in order to identify source level measurements for comparable equipment performing similar activities. Based on this review, the underwater acoustic analysis applied a source level of 177 dB_{RMS} re 1 µPa at 1 m and a vessel draft of 2.5 m.

Table 11: Distances to Acoustic Thresholds from DP Thrusters

	Whales		**Sea Turtles**		**Atlantic Sturgeon**		
Source Level (dB re 1 µPa @ 1m)	**Distance to 120 dBRMS**	**Distance (m) to 180 dBRMS**	**Distance (m) to 166 dBRMS**	**Distance (m) to 207 dBRMS**	**Distance (m) to 206 dBPeak**	**Distance (m) to 187 dBcSEL**	**Distance to 150 dBRMS**
177	3.2 km	<1m	<1m	<1m	Not attained	Not attained	20 m

Support/Crew Vessel Noise
Support vessels (e.g., anchor handling and towing tugs; material, derrick, jack-up and transportation barges; work and crew vessels) will be used throughout the construction of the VOWTAP. These support vessels will regularly transit the action area, at various stages and times, to assist or aid in installation and construction of the project.

Vessels transmit noise through water. The dominant source of vessel noise is propeller cavitation, although other ancillary noises may be produced. The intensity of noise from service vessels is roughly related to ship size and speed. Large ships tend to be noisier than small ones, and ships underway with a full load (or towing or pushing a load) produce more noise than unladen vessels. In general, a tug pulling a barge generates 164 dB_{RMS} re 1 µPa-m when empty and 170 dB_{RMS} re 1 µPa-m loaded. A tug and barge underway at 18 km/h can generate broadband source levels of 171 dB_{RMS} re 1 µPa-m. A small crew boat produces 156 dB_{RMS} re 1 µPa-m at 90 Hz. Based on this information, vessels associated with the proposed action are expected to produce noise of approximately 150 to 170 dB_{RMS} re 1 µPa-m at frequencies below 1,000 Hz.

Geophysical Surveys
Following cable installation (export, inter-array), Dominion will conduct an inspection of the cable route to ensure cable burial depth is achieved. Inspections will be done via a high resolution geophysical survey using a single or multi-beam depth sounder or side-scan sonar. The survey ships will be approximately 60 feet in length and will travel speeds of approximately 3 to 4 knots. The survey ship will be designed to reduce self-noise, as the higher frequencies used in high-resolution work are easily masked by the vessel noise if special attention is not paid to keeping the ships quiet. In addition to the post-installation survey, every 5 years, cable burial depth along export and inter-array cable will be checked with a sub-bottom profiler. Operations and vessel requirements will be the same as that described for the initial survey.

The frequency ranges of these devices (200-400 kHz) are outside of the hearing frequency of right, humpback, and fin whales and cannot be perceived. Based on this information, we do not anticipate that any whales will be exposed to noise loud enough to result in injury or a behavioral

INACTIVE

response. If equipment operating below 200 kHz is deemed necessary, Dominion will be required to submit a sound source verification plan to BOEM 45 days before surveys begin and then provide the results of the sound source verification to BOEM and all relevant High Resolution Geophysical Surveys standard operating conditions (ramp-up, shut down, exclusion zones, PSO monitoring etc) will apply. In addition, BOEM would need to contact us to discuss this modification to the proposed action and address whether re-initiation of consultation is necessary.

Operational Noise of the Wind Turbine Generators

Once installed, the operation of the WTGs is not expected to generate substantial underwater sound levels above baseline sound in the area. Preliminary results from noise studies conducted at offshore wind farms in Europe suggest that in general, the level of noise created during the operation of an offshore wind farm is very low. Even in the area directly surrounding the wind turbines, noise, in general, was not found above the level of background noise (Nedwell 2011, reported in BOEM 2008). Source levels of underwater noise from these studies were generally with the range of 150 dB re 1uPa or lower, with underwater noise levels between 112-115 dB found within 330 feet or less of the wind turbines (levels of underwater noise reaching 120 dB were estimated to occur within 110 to 170 feet of the turbine).[30]

Acoustic modeling of underwater operational noise from the operation of the 6 MW WTGs indicates that noise levels are not likely to be significantly above ambient noise, but may increase the ambient noise slightly during periods of calm seas and low shipping traffic. However, because sea-state is largely dependent on wind speed, the turbines would be rotating slowly and not generating much noise during periods when the sea state is calm. The models predicted that sound levels of a WTG would be approximately 130 dB at 20 meters from the wind turbine foundation, and that this sound level would fall off to 120 dB at 100 meters (Tetra Tech 2014). These predicted sound levels are very close to the expected regularly reoccurring ambient noise levels, and thus, did not greatly exceed, and therefore, contribute significant levels of underwater noise to ambient underwater noise levels. The two WTGs are located approximately 1,050 m apart from one another, so no cumulative effects above the 120 dB threshold would occur (Tetra Tech 2014).

Effects of Noise Exposure to Right, Humpback and Fin Whales:
Background Information on Acoustics and Marine Mammals

When anthropogenic disturbances elicit responses from marine mammals, it is not always clear whether they are responding to visual stimuli, the physical presence of humans or man-made structures, or acoustic stimuli. However, because sound travels well underwater, it is reasonable to assume that, in many conditions, marine organisms would be able to detect sounds from anthropogenic activities before receiving visual stimuli. As such, exploring the acoustic effects of the proposed project provides a reasonable and conservative estimate of the magnitude of disturbance caused by the general presence of a manmade, industrial structure in the marine environment, as well as effects of sound on marine mammal behavior.

[30] Distance to the 120 dB threshold were estimated using the available data and the following equation: Received Level= Source Level-15 Log R (NMFS 2012b).

INACTIVE

Effects of noise exposure on marine organisms can be characterized by the following range of physical and behavioral responses (Richardson *et al.* 1995):

1. Behavioral reactions – Range from brief startle responses, to changes or interruptions in feeding, diving, or respiratory patterns, to cessation of vocalizations, to temporary or permanent displacement from habitat.
2. Masking – Reduction in ability to detect communication or other relevant sound signals due to elevated levels of background noise.
3. Temporary threshold shift (TTS) – Temporary, fully recoverable reduction in hearing sensitivity caused by exposure to sound.
4. Permanent threshold shift (PTS) – Permanent, irreversible reduction in hearing sensitivity due to damage or injury to ear structures caused by prolonged exposure to sound or temporary exposure to very intense sound.
5. Non-auditory physiological effects – Effects of sound exposure on tissues in non-auditory systems either through direct exposure or as a consequence of changes in behavior, e.g., resonance of respiratory cavities or growth of gas bubbles in body fluids.

NMFS is in the process of developing a comprehensive acoustic policy that will provide guidance on managing sources of anthropogenic sound based on each species' sensitivity to different frequency ranges and intensities of sound. The available information on the hearing capabilities of cetaceans and the mechanisms they use for receiving and interpreting sounds remains limited due to the difficulties associated with conducting field studies on these animals. However, current thresholds for determining potential impacts to marine mammals are as follows:

Injury	Behavioral Disturbance
180 dB RMS	120 dB RMS (continuous noise source)
	160 dB RMS (non-continuous noise source (impulsive))

These thresholds are based on a limited number of experimental studies on captive odontocetes, a limited number of controlled field studies on wild marine mammals, observations of marine mammal behavior in the wild, and inferences from studies of hearing in terrestrial mammals (NMFS 1995; Southall *et al.* 2007; Malme *et al.* 1983, 1984; Richardson *et al.* 1990,1995,1986; Tyack 1998). Marine mammal responses to sound can be highly variable, depending on the individual hearing sensitivity of the animal, the behavioral or motivational state at the time of exposure, past exposure to the noise which may have caused habituation or sensitization, demographic factors, habitat characteristics, environmental factors that affect sound transmission, and non-acoustic characteristics of the sound source, such as whether it is stationary or moving (NRC 2003). Nonetheless, the threshold levels referred to above are considered conservative based on the best available scientific information at this time and will be used in the analysis of effects for this consultation.

INACTIVE

Right, Humpback, and Fin Whale Hearing
In order for right, humpback, and fin whales to be adversely affected by project related noise, they must be able to perceive the noises produced by the activities. If a species cannot hear a sound, or hears it poorly, then the sound is unlikely to have a significant effect (Ketten 1998). Baleen whale hearing has not been studied directly, and there are no specific data on sensitivity, frequency or intensity discrimination, or localization (Richardson *et al.* 1995) for these whales. Thus, predictions about probable impact on baleen whales are based on assumptions about their hearing rather than actual studies of their hearing (Richardson *et al.* 1995; Ketten 1998).

Ketten (1998) summarized that the vocalizations of most animals are tightly linked to their peak hearing sensitivity. Hence, it is generally assumed that baleen whales hear in the same range as their typical vocalizations, even though there are no direct data from hearing tests on any baleen whale. Most baleen whale sounds are concentrated at frequencies less than 1 kHz (Richardson *et al.* 1995), although humpback whales can produce songs up to 8 kHz (Payne and Payne 1985). Based on indirect evidence, at least some baleen whales are quite sensitive to frequencies below 1 kHz but can hear sounds up to a considerably higher but unknown frequency. Most of the manmade sounds that elicited reactions by baleen whales were at frequencies below 1 kHz (Richardson *et al.* 1995). Some or all baleen whales may hear infrasounds, sounds at frequencies well below those detectable by humans. Functional models indicate that the functional hearing of baleen whales extends to 20 Hz, with an upper range of 30 Hz. Even if the range of sensitive hearing does not extend below 20-50 Hz, whales may hear strong infrasounds at considerably lower frequencies. Based on work with other marine mammals, if hearing sensitivity is good at 50 Hz, strong infrasounds at 5 Hz might be detected (Richardson *et al.* 1995). Fin whales are predicted to hear at frequencies as low as 10-15 Hz. The right whale uses tonal signals in the frequency range from roughly 20 to 1000 Hz, with broadband source levels ranging from 137 to 162 dB (RMS) re 1 μPa at 1 m (Parks & Tyack 2005). One of the more common sounds made by right whales is the "up call," a frequency-modulated upsweep in the 50–200 Hz range (Mellinger 2004). The following table summarizes the range of sounds produced by right, humpback, and fin whales (from Au *et al.* 2000):

INACTIVE

Table 12: Summary of Known Right, Humpback, and Fin Whale Vocalizations

Species	Signal type	Frequency Limits (Hz)	Dominant Frequencies (Hz)	Source Level (dB re 1µPa RMS)	References
North Atlantic Right	Moans Tonal Gunshots	< 400 20-1000	-- 100-2500 50-2000	-- 137-162 174-192	Watkins and Schevill (1972) Parks and Tyack (2005) Parks *et al.* (2005)
Humpback	Grunts Pulses Songs	25-1900 25-89 30-8000	25-1900 25-80 120-4000	-- 176 144-174	Thompson, Cummings, and Ha (1986) Thompson, Cummings, and Ha (1986) Payne and Payne (1985)
Fin	FM moans Tonal Songs	14-118 34-150 17-25	20 34-150 17-25	160-186 186	Watkins (1981), Edds (1988), Cummings and Thompson (1994) Edds (1988) Watkins (1981)

Most species also have the ability to hear beyond their region of best sensitivity. This broader range of hearing probably is related to their need to detect other important environmental phenomena, such as the locations of predators or prey. Among marine mammals, considerable variation exists in hearing sensitivity and absolute hearing range (Richardson *et al.* 1995; Ketten 1998). However, from what is known of right, humpback, and fin whale hearing and the source levels and dominant frequencies of the construction noise sources summarized in Table 12, it is expected that if these whales are present in the area where the underwater noise occurs they would be capable of perceiving those noises.

Effects to Whales from Exposure to Impact Pile Driving Noise

As noted above, injury can result to whales upon exposure to impulsive noises, such as pile driving with an impact hammer, above 180 dB re 1µPa RMS. According to the best available estimates, noise levels greater than 180 dB re 1µPa RMS will be experienced only very close to the pile being driven with noise attenuating to less than 180 dB re 1µPa RMS within 625 meters of the pile when the 600 kJ hammer is being used and within 1,700 m when the 1000 kJ hammer is used. An exclusion zone extending from the pile being installed to the estimated distance of attenuation to 180 dB will be established prior to pile installation. This exclusion zone (extending 1,700 m from the pile) will be monitored for at least 60 minutes prior to the beginning of pile driving. Pile driving will not begin until the exclusion zone is free of whales for at least 60 minutes. Given the area of the exclusion zone and the shallow depths and the dive time of whales in the area (right whales 10-15 minute maximum, humpback 6-7 minutes typical, fin 20 minutes), it is reasonable to expect that monitoring the exclusion zone for at least 60 minutes will allow the observers to detect any whales that may be submerged in the exclusion zone. Once pile

INACTIVE

driving begins, should a whale be detected within the exclusion zone, all operations will be halted or delayed until the exclusion zone is clear of whales for at least 30 minutes. Based on this, it is extremely unlikely that a whale will be present within 1,000 m of the pile driving when the impact hammer is operating; therefore, it is extremely unlikely that any whale will be exposed to noise that could cause injury because it would need to be within 650 m when the 600 kJ hammer is being used and within 1,700 m when the 1000 kJ hammer is used to be exposed to injurious sound levels.

In the event that in-field monitoring indicates that the 180 dB_{RMS} isopleth is greater than or less than 1,000 m, then a new exclusion zone will be established. No changes to the size of the exclusion zone will be made without BOEM and NMFS approval.

Underwater noise levels of 160 dB_{RMS} will extend a maximum of 7.2 km from the pile being driven when the 600 kJ hammer is being used and 12.2 km from the pile when the 1000 kJ hammer is being used, resulting in a maximum ensonified area of 162.2 km^2 and 467.6 km^2, respectively.

Available information suggests that impulsive noise above 160 dB re 1µPa RMS may trigger a behavioral response in whales; behavioral responses could range from a startle with immediate resumption of normal behaviors to complete avoidance of the area where noise is elevated above 160 dB re 1µPa RMS and could also include changes in foraging behavior (Richardson *et al.* 1995; Southall *et al.* 2007). Any whales present in the area where noise levels are 160 dB re 1µPa RMS or higher during the pile driving may react behaviorally to this noise.

Pile driving is anticipated to occur in May, but in the event of unexpected delays, we included the months of June and July in our analysis. Scheduling pile driving during late spring and early summer minimizes the potential for exposure of right whales to pile driving noise. During that time of year, right whales are typically located outside of the action area. However, a review of right whale sightings data for the May-July period (recorded since January 1, 1999; available at: http://www.nefsc.noaa.gov/psb/surveys/) shows there are a few records of right whales, including mother and calf pairs, in nearby waters, suggesting that occasional right whales may be present in the general area when pile driving will occur. During the time of year when pile driving will occur, right whale sightings are limited to solitary individuals or single mother-calf pairs (May 1993: Mother/Calf pair; June 2008: 2; June 2013: 1; July 2013: 2). To estimate densities for right, humpback, and fin whales, we used the U.S. Navy Marine Species Density Database (NMSDD). This database utilizes the same data incorporated into OBIS-SEAMAP, and additional habitat-based modeling datasets that provide density estimates that encompass the entire action area. As the data themselves are not available for independent modeling, we used the maps generated for each species (available on a monthly, seasonal, or annual basis, depending on the species). Maximum density in the area during the spring is 0.13 right whales/1,000 km^2 (Navy 2012). Feeding aggregations have not been recorded in Virginia waters, and given the seasonal distribution of copepods outside of the action area, it is not reasonable to anticipate that they would occur during the May-July period when pile driving occurs. Therefore, based on past sightings data, we expect there to be very few right whales exposed to pile driving noise and that the individuals exposed would be solitary individuals or single mother-calf pairs

INACTIVE

that are transiting the area and not foraging.

A review of sightings of humpback whales (as recorded in the OBIS database, with data from 1976-2014: http://seamap.env.duke.edu/species/180532) indicates one sighting in the area during the months of May, June, and July when pile driving would occur. A similar query for fin whale sightings (http://seamap.env.duke.edu/species/180532, data from 1976-2012) indicates zero individuals sighted within the area. Maximum densities in the area during the spring are 6.39 humpback whales/1000 km^2, and 0.98 fin whales/1000 km^2 (Navy 2012).

Estimates of animals exposed to potentially disturbing levels of noise were computed according to the following formula:

Estimated Number of Animals Exposed = D x ZOI x (1.5) x (d)
Where:
D = highest species density (number per 1,000 km^2)
ZOI = maximum ensonified area to 160 dB (impulsive noise) or 120dB (continuous noise)
1.5 = Correction factor to account for marine mammals that may be underwater during survey
d = number of days

This method is likely to overestimate the number of animals exposed because it uses the maximum densities to predict exposure and assumes that all pile driving will be accomplished with the higher energy 600 and 1,000 kJ hammers for 14 days; it also rounds up to whole animals any calculated fractions of animals exposed. Estimates of exposure to impact pile driving noise are based on ZOIs of 162.2 km^2 when the 600 kJ hammer is in use and 467.6 km^2 when the 1,000kJ hammer is in use and a total construction period of 14 days (assumes 7 days of pile driving for each of the IBGS foundations). Using this method, we calculate that a total of 1 right whale, 85 humpback whales, and 13 fin whales will be exposed to potentially disturbing levels of noise (between 180 dB and 160 dB) over the 14 days of impact pile driving. Below, we consider the effects of that exposure to this small number of whales.

Depending on the pile size and impact hammer used, we expect any whales within 7.2 km and 12.2 km of the piles being driven will react behaviorally. Available information on behavioral responses to underwater noise indicates that a range of behaviors could be experienced, ranging from a temporary startle with immediate resumption of pre-disturbance behaviors to evasive movements resulting in departure from the area ensonified above 160 dB_{RMS} (Richardson *et al.* 1995; Southall *et al.* 2007). Whales exposed to pile driving noise are expected to be transiting the area while participating in north-south or south-north migrations and may forage opportunistically if appropriate forage is present. Animals that are disturbed would make adjustments to their behaviors, resulting in an energetic cost. This energetic cost could be minor to non-existent if the whale was near the edge of the ensonified area, or could be larger if it was closer to the pile being driven and needed to swim over 7.2 km or 12.2 km to escape the noise.

Whales migrating through the area when pile driving occurs are expected to adjust their course to

INACTIVE

avoid the area where noise is elevated above 160 dB re 1uPa RMS. Depending on how close the individual is to the pile being driven, this could involve swimming beyond 7.2 km or 12.2km, assuming that they take a direct route. Given that this is a single sound source, that is of low intensity, we believe it is a reasonable to assume that migratory whales would maintain the general course of their migration and take a direct route to avoid the ensonified area. The whale may experience physiological stress during this avoidance behavior, but this stressed state would resolve once the whale had swam away from the area with disturbing levels of noise. Right whales typically swim at speeds of 1.3 km/hour (Hain *et al.* 2013; including individuals, groups and mother-calf pairs), but travel faster during migrations or between habitats (Hain *et al*. 2013) while humpback whales, fin whales, and sei whales swim considerably faster (Humpbacks normally swim 4.8-14 km/h, but can go up to 24-26.5 km/h in bursts; fin whales swim at speeds of 9–15 km/h and can swim at burst speeds of up to 42 km/h; Society for Marine Mammology, accessed March 2015). This suggests that even at a normal, non-agitated, swimming speed, right whales would be able to swim out of the area with disturbing levels of noise within approximately six to nine hours and fin and humpback whales would swim out of the area in two to three hours. Thus, the stressed state would be temporary. Similarly, any disruption or delay in opportunistic foraging or resting would be temporary and persist only as long as it took the whale to swim away from the noisy area. Resting or opportunistic foraging would resume once the whale left the noisy area. Even if a whale wanted to return to the area it was displaced from – which is not expected because the action area is not known to support important life functions (e.g., feeding, breeding, nursing) - it would be displaced for no more than the eight hours a day during which time pile driving would occur. Migration is expected to continue with the avoidance representing a minor disruption to the migratory path.

While in some instances temporary displacement from an area may have significant consequences to individuals or populations, this is not the case here. For example, if whales were prevented from accessing calving grounds or were precluded from foraging for an extensive period, there could be impacts to reproduction and the health of individuals, respectively. However, in this case the area where noise may be at disturbing levels is a small portion of the coastal area used for north-south and south-north migrations and is a tiny subset of the coastal Northeast waters used by whales. Therefore, although in the worst case, whales may avoid or be temporarily excluded from the area with disturbing levels of sound for the duration of pile driving operations (i.e., 8 hours a day for a total of 14 non-consecutive days), the area from which an individual is being excluded is not a considered to be especially important or unique, and the behaviors that would have been carried out in the area can be carried out elsewhere with only minor, short term costs to the individuals affected.

All behavioral responses to a disturbance, such as those described above, will have an energetic or metabolic consequence to the individual reacting to the disturbance (e.g., adjustments in migratory movements or foraging). It is believed that short-term interruptions of normal behavior are likely to have little effect on the overall health, reproduction, and energy balance of an individual or population (Richardson *et al.* 1995). As the disturbance will occur for only 8 hours a day, over a period of 14 non-consecutive days, whales are not expected to be exposed to chronic levels of underwater noise and thus, chronic levels of disturbance that significantly impair essential behavior patterns. As mentioned above, even at a normal, non-agitated,

INACTIVE

swimming speed, right whales would be able to swim out of the area with disturbing levels of noise within approximately six to nine hours and fin and humpback whales would swim out of the area in two to three hours. Thus, although there will be a temporary energetic consequence to any whale disturbed by impact pile driving noise, due to the temporary nature of the disturbance, the additional energy expended is not likely to significantly impair essential life functions (i.e., foraging, migration, rearing, resting) or impair the health, survivability, or reproduction of an individual.

Based on this analysis, we have determined that any changes in behavior resulting from exposure to increased underwater noise associated with pile driving will temporarily disrupt whale behaviors such as foraging, migration, rearing, resting, but the individual's ability to carry out these behaviors will resume as soon as the animal swims out of the noisy area or the pile driving ceases. Therefore, any impairment will be temporary and limited to a short term stress response and temporary shift in energy expenditures from the pre-disturbance behavior to evasive movements. For those reasons, any impairment will not rise to the level of a significant impairment of any essential behaviors such as resting, foraging, rearing, or migrating and we do not expect the fitness of any individuals to be affected. Additionally, while there will be a short term increase in energy expenditure, this is not expected to have any detectable effect on the physiology of any individuals or any future effect on growth, reproduction, or general health.

Based on the above analyses, although on an individual level, we expect temporary adjustments in individual behaviors, we do not expect the exposure of impact pile driving noise to result in injury or death by significantly impairing essential behavioral patterns for individual whales. No population level effects are likely.

Effects to Whales – DP Thrusters

As described above, underwater noise levels of 180 dB_{RMS} or greater are expected within 1 meter of the DP vessel. Due to their size and detectability, if whales were observed in the area by Protected Species Observers mitigation measures would be implemented before a whale could be exposed to an injurious level of sound; therefore, ESA-listed species of whales are not expected to occur within 1 meter of vessel and thus, no whales are expected to be exposed to injurious levels of underwater noise.

DP thruster operation is considered a continuous noise source. Based on modeling performed by TetraTech (TetraTech 2014), the average ensonified area at the 120 dB_{RMS} isopleth extends 1.4 to 3.2 km from the source.

As the DP vessel is continually moving along the cable route over a 24-hour period, the area within the 120 dB_{RMS} isopleth is constantly moving and shifting within a 24-hour period. Therefore, no single area along the cable laying route will have noise levels above 120 dB_{RMS} for more than a few hours.

Available information suggests that continuous noise above 120 dB re 1µPa RMS may trigger a behavioral response in whales (NMFS 1995; Southall *et al.* 2007; Malme *et al.* 1983, 1984; Richardson *et al.* 1990,1995,1986; Tyack 1998); behavioral responses could range from a startle

INACTIVE

with immediate resumption of normal behaviors to complete avoidance of the area where noise is elevated above 120 dB re 1µPa RMS and could also include changes in foraging behavior. Any whales present in the area where noise is elevated above 120 dB_{RMS} when the DP thruster is operational may react behaviorally to this noise.

Operation of the DP thrusters will occur along the cable installation routes between May and June. A review of right whale sightings data for the May-July period (recorded since January 1, 1999; available at: http://www.nefsc.noaa.gov/psb/surveys/) shows there are a few records of right whales, including mother and calf pairs, in nearby waters, suggesting that occasional right whales may be present in the general area when cable installation will occur. During the time of year when cable installation will occur, right whale sightings are limited to solitary individuals or single mother-calf pairs (May 1993: Mother/Calf pair; June 2008: 2; June 2013: 1)Right whales have been observed in or near Virginia waters from October through December, as well as in February and March (Knowlton *et al.* 2002). Analysis of several visual survey data sets shows right whales present in offshore waters primarily in March (NMFS 2013).

A review of sightings of humpback whales (as recorded in the OBIS database: http://seamap.env.duke.edu/species/180532) found no reported sightings in the area that will experience increased noise due to DP thruster use at the time of year when DP thruster use would occur (May – June). A similar query for fin whale sightings (http://seamap.env.duke.edu/species/180532) indicates similar results, with no individuals sighted within the area where noise will be above 120 dB during DP thruster use between May and June. In general, all sightings occurred during late fall/winter months (November to March).

Using the method for calculating the number of right, humpback, and fin whales exposed to potentially disturbing levels of noise explained above, and the highest seasonal SPUEs reported for the area where DP thrusters will be used (0.134 right whales/1000km^2; 6.39 humpback whales/1000km^2; and, 0.98 fin whales/1000km^2), We calculate that a total of 0 right whale, 13 humpback whales, and 2 fin whales will be exposed to potentially disturbing levels of noise (greater than 120 dB_{RMS}) over the entire duration of DP thruster use. Below, we consider the effects of that exposure to this small number of whales.

We expect any whales within 3.2 km of the DP thruster will react behaviorally. Available information on behavioral responses to underwater noise indicates that a range of behaviors could be experienced, ranging from a temporary startle with immediate resumption of pre-disturbance behaviors to evasive movements resulting in departure from the area ensonified by continuous noise above 120 dB_{RMS} (NMFS 1995; Southall *et al.* 2007; Malme *et al.* 1983, 1984; Richardson *et al.* 1990,1995,1986; Tyack 1998). Whales exposed to the DP thruster noise are expected to be transiting the area while participating in north-south or south-north migrations and may forage opportunistically if appropriate forage is present. Animals that are disturbed would make adjustments to their behaviors, resulting in an energetic cost. This energetic cost could be minor to non-existent if the whale was near the edge of the ensonified area, or could be larger if it was closer to the DP vessel and needed to swim over 3.2 km to escape the noise.

Whales migrating through the area when the DP thruster is in use are expected to adjust their

INACTIVE

course to avoid the area where noise is elevated above 120 dB re 1uPa RMS. Depending on how close the individual is to the DP thruster, this could involve swimming over 3.2 km. The whale may experience physiological stress during this avoidance behavior but this stressed state would resolve once the whale had swam away from the area with disturbing levels of noise. As explained above, even at a normal, non-agitated, swimming speed, right whales would be able to swim out of the area with disturbing levels of noise within approximately 2.5 hours and fin and humpback whales would swim out of the area in less than an hour. Thus, the stressed state would be temporary. Similarly, any disruption or delay in foraging or resting would be temporary and persist only as long as it took the whale to swim away from the noisy area. Resting or foraging would resume once the whale left the noisy area. Even if a whale wanted to return to the area it was displaced from – which is unlikely considering that the action area is not known to support important life functions such as feeding, breeding, or nursing - it would be displaced for no more than the few hours when the DP vessel was operating in a particular area. Migration is expected to continue with the avoidance representing a minor disruption to the migratory path.

All behavioral responses to a disturbance will have an energetic or metabolic consequence to the individual reacting to the disturbance (e.g., adjustments in migratory movements or foraging). It is believed that short-term interruptions of normal behavior are likely to have little effect on the overall health, reproduction, and energy balance of an individual or population (Richardson *et al.* 1995). Any exposure of whales to DP thruster noise is expected to be temporary and limited to either the time it takes a resting or migrating right, humpback or fin whale to move away from the disturbing level of noise (one to three hours, depending on species) or the time it takes the DP vessel to implement mitigation measures. Whales are not expected to be exposed to chronic levels of underwater noise and thus, chronic levels of disturbance that significantly impair essential behavior patterns will not occur. Thus, although there will be a temporary energetic consequence to any migrating or resting whale disturbed by DP thruster noise, due to the temporary nature of the disturbance, the additional energy expended is not likely to significantly impair essential life functions or impair the health, survivability, or reproduction of an individual. Any whales that may be foraging in the action area and are exposed to DP thruster noise are expected to continue foraging, but may forage less efficiency due to increased energy spent on vigilance behaviors. This may have short term metabolic consequences for individual animals and may result in a period of physiological stress; however, this stressed state and less efficient foraging is only expected to last as long as prey distribution overlaps with the area ensonified above 120 dB_{RMS}, which is expected to be temporary and due to the constant movement of the DP vessel, would never persist more than a few hours.

Based on this analysis, we have determined that any changes in behavior resulting from exposure to increased underwater noise associated with DP thruster use will temporarily disrupt behaviors including resting, rearing, foraging and migrating but the individual's ability to carry out these behaviors will resume as soon as the animal swims out of the noisy area or the DP thruster use ceases. Therefore, any impairment will be temporary and limited to a short term stress response and temporary shift in energy expenditures from the pre-disturbance behavior to evasive movements. For those reasons, any impairment will not rise to the level of a significant impairment of any essential behaviors, such as resting, foraging, or migrating, and we do not expect the fitness of any individuals to be affected. Additionally, while there will be a short term

INACTIVE

increase in energy expenditure, this is not expected to have any detectable effect on the physiology of any individuals or any future effect on growth, reproduction, or general health. In general, it is believed that short-term interruptions of normal behavior are likely to have an insignificant effect on essential behavioral patterns and thus, an insignificant effect on the overall health, reproduction, and energy balance of an individual or population (Richardson *et al.* 1995).

Effects to Whales - Surveys
Post-cable laying surveys from the cable installation vessel would be conducted to verify both cable buried depth and location using single or multi-beam depth sounder and/or side-scan sonar. The frequency ranges of these devices (200-400 kHz) are outside of the hearing frequency of right, humpback, and fin whales and cannot be perceived. Based on this information, we do not anticipate that any whales will be exposed to noise loud enough to result in injury or a behavioral response.

Operational Noise
The noise producing components of the WTG are at the nacelle, hundreds of feet above the water surface. Underwater noise is expected to be at or near ambient noise levels. Studies of operating wind farms in Europe indicate that operating wind farms do not cause avoidance of the area by marine species (Nedwell 2011; Miller *et al.* 2010; Westerberg 1994, Degan 2000, Henriksen 2001, Betke 2004, Ingemansson 2003, Thomas 2006, and Nedwell 2011 in Marmo *et al.* 2013). Because the underwater noise associated with the operation of the wind turbines is masked by other natural underwater noises, whales are not expected to be able to detect the operational noise of the WTGs. Because individuals will not perceive the noise, there will be no effects to any whales.

Vessel Noise
Vessels transmit noise through water; the dominant source of vessel noise from the proposed action is propeller cavitation, although other ancillary noises may be produced. Vessel traffic associated with the proposed action would produce levels of noise of 150 to 170 dB re 1 µPa-m at frequencies below 1,000 Hz.

Exposure to individual vessel noise by whales within the action area would be transient and temporary as vessels moved along their route. Whale behavior and use of the habitat would be expected to return to normal following the passing of a vessel. Therefore, impacts from vessel noise, such as behavioral disturbance, would be short term and negligible. Restrictions on vessel approaches near whales will ensure that project vessels are never within 500 meters of right whales and 100 meters from all other whales; this is a sufficient separation distance to avoid any exposure of whales to potentially disturbing noise associated with the operation of all project related vessels. As such, no whales are expected to be exposed to injurious or disturbing levels of sound. As no avoidance behaviors are anticipated, the distribution, abundance and behavior of whales in the action area is not likely to be affected by noise associated with project related vessels and any effects will be insignificant or discountable.

Masking
In addition to the behavioral effects discussed above, when exposed to loud anthropogenic noises

INACTIVE

that overlap with the frequency of their calls, whales may experience "masking." Here, we consider the potential for masking from all of the sound sources considered in this Opinion.

Masking, which refers to the reduction in an animals' ability to detect communication or other relevant sound signals due to elevated levels of background noise, is a natural phenomenon which marine mammals must cope with even in the absence of man-made noise (Richardson *et al.* 1995). Marine mammals demonstrate strategies for reducing the effects of masking, including changing the source level of calls, increasing the frequency or duration of calls, and changing the timing of calls (NRC 2003). Although these strategies are not necessarily without energetic costs, the consequences of temporary and localized increases in background noise level are impossible to determine from the available data (Richardson *et al.* 1995; NRC 2005). Some, if not all, of the whales exposed to increased underwater noise associated with the proposed activity may experience masking. However, in all instances this will be limited to the time it takes for the animal to swim away from the disturbing levels of noise, which is limited to a period of several minutes to several hours. These whales may make temporary shifts in calling behavior to reduce the effects of masking. The energy expended to adjust calls is expected to be minor. Richardson *et al.* (1995) concludes broadly that, although further data are needed, localized or temporary increases in masking probably cause few problems for marine mammals, with the possible exception of populations highly concentrated in an ensonified area. As evidenced by sightings data, when they are present, right, humpback, and fin whales typically occur in the action area as individuals or small groups. There are very no instances of aggregations of right whales in the action area and these species are not considered to be highly concentrated in the area where increased underwater noise will be experienced. Based on the temporary nature of any masking, masking effects to whales are expected to be insignificant, as they will not be able to be meaningfully measured or detected.

Acoustically Induced Stress

Acoustically induced stress is a condition that whales can experience upon chronic exposure to anthropogenic noise. Here, we consider the potential for whales in the action area to experience acoustically induced stress due to noise associated with the proposed action.

Generally, stress is a normal, adaptive response, and the body returns to homeostasis with minimal biotic cost to the animal. However, stress can turn to "distress" or become pathological if the perturbation is frequent, outside of the normal physiological response range, or persistent (NRC 2003). In addition, an animal that is already in a compromised state may not have sufficient reserves to satisfy the biotic cost of a stress response, and then must divert resources away from other functions. Typical adaptive responses to stress include changes in heart rate, blood pressure, or gastrointestinal activity. Stress can also involve activation of the pituitary-adrenal axis, which stimulates the release of more adrenal corticoid hormones. Acute noise exposure may cause inhibited growth (in a young animal), or reproductive or immune responses. Stress-induced changes in the secretion of pituitary hormones have been implicated in failed reproduction (Moberg 1987, Rivest and Rivier 1995) and altered metabolism (Elasser *et al.* 2000), immune competence (Blecha 2000) and behavior.

There are very few studies on the effects of stress on marine mammals, and even fewer on noise-

INACTIVE

induced stress in particular. One controlled laboratory experiment on captive bottlenose dolphins showed cardiac responses to acoustic playbacks, but no changes in the blood chemistry parameters measured (Miksis *et al.* 2001 in NRC 2003). Beluga whales exposed to playbacks of drilling rig noise (30 minutes at 134-153 dB re 1μPa) exhibited no short term behavioral responses and no changes in catecholamine levels or other blood parameters (Thomas *et al.* 1990 in NRC 2003). Rolland *et al.* (2012) found that noise reduction from reduced ship traffic in the Bay of Fundy was associated with decreased stress in North Atlantic right whales. However, techniques to identify the most reliable indicators of stress in natural marine mammal populations have not yet been fully developed, and as such it is difficult to draw conclusions about potential noise-induced stress from the limited number of studies conducted.

There have been some studies on terrestrial mammals, including humans, that may provide additional insight on the potential for noise exposure to cause stress. Jones and Broadbent (1998) reported on reductions in human performance when faced with acute, repetitive exposures to acoustic disturbance. Trimper *et al.* (1998) reported on the physiological stress responses of osprey to low-level aircraft noise while Krausman *et al.* (2004) reported on the auditory and physiological stress responses of endangered Sonoran pronghorn to military overflights.

These studies on stress in terrestrial mammals lead us to believe that this type of stress is likely to result from chronic acoustic exposure. Because we do not expect any chronic acoustic exposure to any individuals from any of the sound sources associated with the proposed action, we do not anticipate this type of stress response from these activities, and thus, any stress response likely to be experienced by a whale as a result of exposure to the noise sources discussed here is expected to be insignificant.

Effects of Noise Exposure on Sea Turtles:
Sea Turtle Hearing

The hearing capabilities of sea turtles are poorly known. Few experimental data exist, and since sea turtles do not vocalize, inferences cannot be made from their vocalizations as is the case with baleen whales. Direct hearing measurements have been made in only a few species. The limited information available suggests that the auditory capabilities of sea turtles are centered in the low frequency range (<1 kHz) (Ridgway *et al.* 1969; Lenhardt *et al.* 1983; Bartol *et al.* 1999, Lenhardt 1994, O'Hara and Wilcox 1990). An early experiment measured cochlear potential in three Pacific green turtles and suggested a best hearing sensitivity in air of 300–500 Hz and an effective hearing range of 60–1,000 Hz (Ridgway *et al.* 1969). Sea turtle underwater hearing is believed to be about 10 dB less sensitive than their in-air hearing (Lenhardt 1994). Lenhardt *et al.* (1996) used a behavioral "acoustic startle response" to measure the underwater hearing sensitivity of a juvenile Kemp's ridley and a juvenile loggerhead turtle to a 430-Hz tone. Their results suggest that those species have a hearing sensitivity at a frequency similar to those of the green turtles studied by Ridgway *et al.* (1969). Lenhardt (1994) was also able to induce startle responses in loggerhead turtles to low frequency (20–80 Hz) sounds projected into their tank. He suggested that sea turtles have a range of best hearing from 100–800 Hz, an upper limit of about 2,000 Hz, and serviceable hearing abilities below 80 Hz. More recently, the hearing abilities of loggerhead sea turtles were measured using auditory evoked potentials in 35 juvenile animals caught in tributaries of Chesapeake Bay (Bartol *et al.* 1999). Those experiments suggest that the

INACTIVE

effective hearing range of the loggerhead sea turtle is 250–750 Hz and that its most sensitive hearing is at 250 Hz. In general, however, these experiments indicate that sea turtles generally hear best at low frequencies and that the upper frequency limit of their hearing is likely about 1 kHz.

Ridgway *et al.* (1969) studied the auditory evoked potentials of three green sea turtles (in air and through mechanical stimulation of the ear) and concluded that their maximum sensitivity occurred from 300 to 400 Hz with rapid declines for tones at lower and higher frequencies. They reported an upper limit for cochlear potentials without injury of 2000 Hz and a practical limit of about 1000 Hz. This is similar to estimates for loggerhead sea turtles, which had most sensitive hearing between 250 and 1000 Hz, with rapid decline above 1000 Hz (Bartol *et al.* 1999). We assume that these sensitivities to sound apply to all of the sea turtles in the action area (i.e., green, Kemp's ridley, leatherback and loggerhead sea turtles).

Thresholds for Assessing the Potential for Physiological and Behavioral Effects
Currently, there are no NMFS established criteria for injury or behavioral disturbance or harassment for sea turtles. As described above, the hearing capabilities of sea turtles are poorly known and there is little available information on the effects of noise on sea turtles. Some studies have demonstrated that sea turtles have fairly limited capacity to detect sound, although all results are based on a limited number of individuals and must be interpreted cautiously. Most recently, McCauley *et al.* (2000) noted that decibel levels of 166 dB re $1\mu Pa_{RMS}$ (166 dB_{RMS}) were required before any behavioral reaction (e.g., increased swimming speed) was observed, and decibel levels above 175 dB re $1\mu Pa_{RMS}$ elicited avoidance behavior of sea turtles. The study done by McCauley *et al.* (2000), as well as other studies done to date, used impulsive sources of noise (e.g., air gun arrays) to ascertain the underwater noise levels that produce behavioral modifications in sea turtles. As no studies have been done to assess the effects of impulsive and continuous noise sources on sea turtles, McCauley *et al.* (2000) serves as the best available information on the levels of underwater noise that may produce a startle, avoidance, and/or other behavioral or physiological response in sea turtles. Based on this and the best available information, NMFS believes any sea turtles exposed to underwater noise greater than 166 dB_{RMS} may experience behavioral disturbance/modification (e.g., movements away from ensonified area).

INACTIVE

While there is some data suggesting noise levels from exposure to underwater explosives might result in injury to sea turtles, no such information is available for pile driving; however, studies on the effects of explosions on sea turtles recommend that an empirically based safety range developed by Young (1991) and Keevin and Hempen (1997) be used for guidance in estimating possible injury thresholds for sea turtles. Using the safety range formulas developed by Young (1991), and Keevin and Hempen (1997), and converting back to sound pressure levels using the "Ross Formula (Ross 1987)," SVT Engineering Consultants (2010) calculated a value of 222 dB re $1\mu Pa_{Peak}$ as a conservative estimate of the underwater noise levels that may cause injury to sea turtles during pile driving operations. The study by SVT Engineering Consultants (2010); however, did not provide an estimated RMS value of underwater noise levels that may result in injury to sea turtles. As the sea turtle behavioral thresholds noted above are measured using the RMS of the sound source, to be consistent, we estimated the RMS value from the estimated

PEAK level of underwater noise associated with possible sea turtle injury (i.e., 222 dB re $1\mu Pa_{Peak}$). The RMS of a sound source is approximately 15 dB lower than the PEAK level of underwater noise for that sound source (developed by J. Stadler and D. Woodbury for NMFS pile driving calculations; see http://www.dot.ca.gov/hq/env/bio/fisheries_bioacoustics.htm). Based on this information, we have estimated an RMS value for injury of 207 dB re $1\mu Pa_{RMS}$ (207 dB_{RMS}). This value, like the PEAK value estimated by SVT Engineering Consultants (2010), is a conservative estimate of the level of underwater noise, resulting from pile driving, that may cause injury to sea turtles. Based on this, we believe that underwater noise levels at or above 207 dB_{RMS} have the potential to injure sea turtles.

In summary, based on the best available information, we believe underwater noise at, or above, the following levels have the potential to cause injury or behavioral modification to sea turtles:

Organism	**Injury**	**Behavioral Modification**
Sea Turtle	207dB re $1\mu Pa_{RMS}$	166 dB re $1\mu Pa_{RMS}$

Effects of Exposure to Construction Noise – Pile Driving

Sound levels associated with the driving of the IBGS foundations have been modeled and results are presented in the EA and RAP. Modeling indicates that the source level of the noise (dB re 1uPa at 1 meter) during installation of the 1.8 m diameter pile will be 207 dB_{RMS} with the 60 kJ impact pile driver and 220 dB with the 600 kJ impact pile driver. During installation of the 3.1 m diameter pile, modeled source levels will be 214 dB with the 100 kJ impact pile driver and 227 dB_{RMS} with the 1,000 kJ pile driver. Underwater noise from the installation of the IBGS foundations has been modeled to range from 177 to 182 dB re 1uPa at 500m for the 600 kJ impact pile driver, and from 185 to 190 dB re 1uPa at 500 m for the 1000 kJ impact pile driver. In order to minimize the effects of pile driving on listed species, BOEM will require and Dominion has agreed to implement several mitigation measures. The most significant of these measures requires that no pile driving occur if any whales or sea turtles are present within 1000 meters of the pile to be driven. Outside the 1000 m exclusion zone, noise levels are anticipated to be below 180 dB_{RMS} re 1 uPa. The normal duration of sea turtle dives ranges from 5-40 minutes depending on species, with a maximum duration of 45-66 minutes depending on species (Spotila 2004). Given the area encompassed by the exclusion zone (i.e., extending 1000 m from the source) and the relatively shallow depths in the action area (i.e., less than 30 meters), it is reasonable to expect that monitoring the exclusion zone for at least 60 minutes will allow the observer to detect any sea turtles that may be submerged in the exclusion zone. Once the equipment is turned on, should a sea turtle be detected within the exclusion zone, pile driving will be halted or delayed until the exclusion zone is clear of turtles for at least 60 minutes. Based on this, it is extremely unlikely that a sea turtle will be present within 1,000 m of any pile being driven. Additionally, given the noise levels produced during pile driving and given the expected behavioral response of avoiding noise levels greater than 166 dB re 1 µPa RMS, it is extremely unlikely that any sea turtles would swim towards the pile being installed once pile driving begins. Therefore, we do not anticipate any sea turtles will be exposed to pile driving noise that could result in injury.

As explained above, the best available information indicates that sea turtles will respond

INACTIVE

behaviorally to impulsive noises greater than 166 dB re 1 μPa RMS and will actively avoid areas with this noise level. It is reasonable to assume that sea turtles, on hearing the sound produced during pile driving, would either not approach the source or would move around it/away from it. When considering the potential for behavioral effects, we need to consider the geographic and temporal scope of any impacted area. For this analysis, we consider the area where noise levels greater than 166 dB re 1 μPa RMS will be experienced and the duration of time that those underwater noise levels could be experienced. Behavioral responses could range from a startle with immediate resumption of normal behaviors to complete avoidance of the area and could also include changes in diving patterns or changes in foraging behavior.

The 166 dB re 1 μPa RMS isopleth (radius) would extend up to 3.4 km for the 1.8 m pile installation and up to 8.2 km for the 2.43.1 m pile installation (resulting in a maximum ensonified area of 36.3 km^2 for the 1.8 m pile installation and 211.2 km^2 for the 3.1 m pile installation and would persist for the duration of pile driving activities (up to 8 hours per day, for 14 non-consecutive days). Sea turtles are present in the action area during the warmer months, typically from May or June through October or November, depending on weather and water temperatures in particular years. This time period overlaps with the period when pile driving will occur (May and June). Sea turtles in the area could be migrating, resting or foraging; sea turtles within 3.4 km or 8.2 km of the pile being driven are expected to temporarily stop these behaviors and make evasive movements (changes in diving or swimming patterns) until they are outside the area where noise is elevated above 166 dB re 1uPa RMS. Given that the piles will be installed in an open ocean environment with no impediments to movement, we do not expect any instances where a sea turtle would not be able to avoid the sound source.

BOEM did not estimate the expected number of sea turtles exposed to received levels ≥ 166 dB re 1uPa RMS. Exposure estimates stem from the best available information on sea turtle densities and the planned ensonified areas of 36.3 km^2 when the 1.8 m piles are installed and 211.2 km^2 when the 3.1 m piles are installed using the 600 kJ hammer and 1000 kJ hammer, respectively. Exposures were developed by multiplying the ensonified area by the expected density. Based on the information presented below, we expect all exposures at the 166 dB re 1uPa RMS level and above to constitute "take."

Loggerhead, Kemp's ridley, and leatherback sea turtle densities during summer in the action area were taken from the SERDP SDSS Marine Animal Model Mapper[31]. This online mapping program is designed to deliver density estimates based on user-provided input. For this analysis, we entered a polygon representing the ensonified areas when the 1.8 m and 3.1 m piles are installed using the 600 kJ hammer and 1000 kJ hammer, respectively. The SERDP SDSS provided an output containing the mean density (individuals per km^2) of turtle species for the action area.

We believe that sea turtle species are likely to be mostly migratory in the action area, and that movements would be largely captured within the SERDP SDSS density estimates (Wood 2012). The SERDP maximum density estimate calculated for loggerheads is 0.18/km^2, for Kemps ridley the maximum density estimate is 0.31/km^2, and 0.06/km^2 for leatherbacks. Using these

31 http://seamap.env.duke.edu/search/?app=serdp

INACTIVE

maximum density estimates and the area where noise levels greater than 166 dB re 1uPa will be experienced during impact pile driving (36.3 km^2 and 211.2 km^2), we can estimate the number of loggerhead, Kemp's ridley, and leatherback sea turtles that may experience disturbing levels of noise. When installing the 1.8 m piles with the 600 kJ hammer, these calculations lead to an estimate of up to 7 loggerheads, 11 Kemp's ridleys and 2 leatherback sea turtles that are likely to be exposed to potentially disturbing levels of noise during each 8 hour day of pile driving. When installing the 3.1 m piles with the 1000 kJ hammer, these calculations lead to an estimate of 38 loggerheads, 65 Kemp's ridleys, and 13 leatherback sea turtles that are likely to be exposed to potentially disturbing levels of noise during each 8 hour day of pile driving. Over the 14-day pile driving period, when installing the 1.8 m piles, we would expect that up to 98 loggerheads, 154 Kemps ridleys, and 28 leatherbacks may be exposed to potentially disturbing levels of noise. Over the 14-day pile driving period, when installing the 3.1 m piles, we would expect that up to 532 loggerheads, 910 Kemps ridleys, and 182 leatherbacks may be exposed to potentially disturbing levels of noise. We consider this a worst case estimate because it assumes that sea turtle density will be at the maximum reported level throughout the action area, which is unlikely to occur because animals are likely to avoid the area during in-water construction activities, and it uses the maximum attenuation distances modeled for the highest energy impact hammers to be used for installing the 1.8 m and 3.1 m piles – the 600 kJ and 1000kJ hammers. In addition, because BOEM and Dominion were unable to estimate how many days it would take to install each pile size, we estimated exposures based on the daily use of both the 600 kJ and 1000 kJ hammers to install both 1.8 m and 3.1 m size piles during each of the 14 days estimated to complete the installation of the two IBGS foundations. Therefore, these numbers of sea turtles that may be exposed to disturbing levels of noise from the impact pile driver are considered to be extremely conservative.

The SERDP SDSS Marine Animal Model Mapper does not have density estimates available for green sea turtles. To obtain the number of green sea turtles exposed to the proposed action, we relied upon NMFS survey data from the Atlantic Marine Assessment Program for Protected Species (AMAPPS). The NMFS Northeast and Southeast Fisheries Science Centers conduct the AMAPPS survey. The AMAPPS survey began in 2010 and results are available through 2013. The 2012 AMAPPS survey took place in spring and fall and since the proposed action will take place primarily in the summer, the 2012 AMAPPS survey results were not included in this analysis. The AMAPPS summer surveys varied in their timing and duration, but generally lasted a month to seven weeks and took place from June to late September. The results of the Cetacean and Turtle Assessment Program conducted by the University of Rhode Island (CETAP 1982) were also incorporated. The CETAP survey took place year round throughout November 1978 – January 1982.

INACTIVE

Table 13. Number of sea turtles sighted during summer AMAPPS aerial and vessel surveys (2010-2013) and CETAP (1978-1982) surveys.

Turtle species (Number of individuals)	AMAPPS Summer Surveys						CETAP Survey	Total
	Aerial				Vessel			
	2010 North Leg	2010 South Leg	2011 North Leg	2011 South Leg	2011 North Leg	2013 North Leg	1978-1982	
Green	6	112	5	60	0	0	3	**186**
Kemp's Ridley	5	20	0	4	0	0	1	**30**
Leatherback	20	97	41	30	4	3	142	**337**
Loggerhead	30	742	34	228	10	34	2926	**4,004**
Unidentified Hardshell	8	531	6	154	7	29	0	**735**

INACTIVE

Based on the AMAPPS and CETAP survey results, it is possible that a maximum number of 186 green sea turtles could be present along the Atlantic coast when the in-water construction activities are taking place (Table 13). However, this total is not a likely representation of the number of green sea turtles that we expect to be exposed to noise from pile driving in the action area. These survey sightings occurred over a much larger area than for the proposed action. The highest number of green sea turtle sightings came from the southern legs of the 2010 and 2011 aerial AMAPPS surveys (112 and 60, respectively). These surveys focused on an area from Cape Canaveral, Florida to New Jersey. Due to their life history, we would expect more green sea turtles to be present in the areas between Florida and New Jersey. Data from a more discrete location (i.e., fisheries observer data in the statistical area surrounding the action area indicate that it is more likely that fewer green turtles (<112 or 60) will be exposed to noise from pile driving activities (Table 14). In addition, the spread of green sea turtle sightings during the southern legs of the AMAPPS surveys is over the entire survey area with concentrations near Cape Canaveral, Florida, Cape Hatteras, North Carolina, the Delmarva peninsula, and the coast of New Jersey. We are unable to parse out sightings of green sea turtles by specific location from the AMAPPS reports.

Table 14. Observer data for sea turtles in statistical areas 625, 626, and 631 (2000-2014)

Species	Fisheries Bycatch	Sighting	Total
Green	2	2	4
Kemps Ridley	1	0	1
Loggerhead	41	10	51
Leatherback	1	4	5
Unknown/Hardshell	16	17	33

Taking the AMAPPS, CETAP, and observer data as the best information available to us, with an understanding of the broad spatial area that these surveys covered, we chose to take the average number of green sea turtle sightings as the likely number of individuals exposed. The average number of green sea turtles sighted during all surveys and observer activity is 27 per day. This amount falls within what we would expect based on the relative proportion of all sea turtle species and the areas we would expect green sea turtles to be. Therefore, we expect that up to 328 green sea turtles may be exposed to the noise from pile driving activities over the 14-day pile driving period.

We do not expect sound generated by the proposed action to expose eggs on land or hatchlings in water because we do not expect these life stages to be present in the action area. However, the oceanic environment of the North Atlantic is an important developmental habitat for juvenile and subadults of all turtle species and we expect these to occur in the action area. In addition, adult stages of all species are expected to be exposed to sound.

Sea turtles migrating through the area when pile driving occurs are expected to adjust their course to avoid the area where noise is elevated above 166 dB re 1uPa RMS. Depending on how close the individual is to the pile being driven, this could involve swimming up to either 3.4 km or 8.2 km depending on the impact hammer in use. The turtle may experience physiological stress during this avoidance behavior but this stressed state would resolve once the sea turtle had swam away from the area with disturbing levels of noise. Sea turtles typically cruise (i.e., swim at their normal speed) at speeds of 2.5 - 3 km per hour (Luschi *et al.* 1998). This suggests that even at a normal, non-agitated, swimming speed, sea turtles would be able to swim out of the area with disturbing levels of noise within 2-6 hours assuming that they take a direct route. Given that this is a single sound source, which is of low intensity, we believe this is a reasonable assumption. Thus, the stressed state would be temporary. Similarly, any disruption or delay in foraging or resting would be temporary and persist only as long as it took the sea turtle to swim away from the noisy area. Resting or foraging would resume once the sea turtle left the noisy area. Even if a sea turtle wanted to return to the area it was displaced from – which is to likely

INACTIVE

because the area is not known to support important life functions such as feeding - it would be displaced for no more than the 8 hours of pile driving per day. Migration is expected to continue with the avoidance representing a minor disruption to the migratory path.

While in some instances temporary displacement from an area may have significant consequences to individuals or populations this is not the case here. For example, if individual turtles were prevented from accessing nesting beaches and missed a nesting cue or were precluded from a foraging area for an extensive period, there could be impacts to reproduction and the health of individuals, respectively. However, the area where noise may be at disturbing levels is a small portion of the coastal area used for north-south and south-north migrations and is a tiny subset of the coastal waters used by foraging sea turtles. Therefore, although in the worst case, sea turtles may avoid or be temporarily excluded from the area with disturbing levels of sound for the duration of pile driving operations (i.e., 8 hours a day), the area from which an individual is being excluded is not essential to any turtle and the behaviors that would have been carried out in the area can be carried out elsewhere with only minor, short term costs to the individuals affected.

All behavioral responses to a disturbance, such as those described above, will have an energetic or metabolic consequence to the individual reacting to the disturbance (e.g., adjustments in migratory movements or foraging). It is believed that short-term interruptions of normal behavior are likely to have little effect on the overall health, reproduction, and energy balance of an individual or population (Richardson *et al.* 1995). As the disturbance will occur for only 8 hours a day, over a period of 14 non-consecutive days, sea turtles are not expected to be exposed to chronic levels of underwater noise and thus, chronic levels of disturbance that significantly impair essential behavior patterns. Thus, although there will be a temporary energetic consequence to any sea turtle disturbed by impact pile driving noise, due to the temporary nature of the disturbance, the additional energy expended is not likely to impair essential life functions (i.e., foraging, migrations, nesting) or impair the health, survivability, or reproduction of an individual.

Based on this analysis, we have determined that any changes in behavior resulting from exposure to increased underwater noise associated with pile driving will temporarily disrupt behaviors including resting, foraging and migrating but the individual's ability to carry out these behaviors will resume as soon as the animal swims out of the noisy area or the pile driving ceases. Therefore, any impairment will be temporary and limited to a short term stress response and temporary shift in energy expenditures from the pre-disturbance behavior to evasive movements. Because of the short term nature of this disturbance, no sea turtles will be precluded or significantly impaired from completing any normal behaviors such as resting, foraging or migrating and we do not expect the fitness of any individuals to be affected. Additionally, while there will be a short term increase in energy expenditure, this is not expected to have any detectable effect on any present or future effect on growth, reproduction, or general health.

Based on the above analyses, although on an individual level, we expect temporary adjustments in individual behaviors, we do not expect the exposure of impact pile driving noise to result in injury or death by impairing essential behavioral patterns for individual sea turtles. No

INACTIVE

population level effects are likely.

Effects to Sea Turtles – DP thruster
Underwater noise levels produced by DP vessel operation will produce underwater noise levels below those that may result in injury to sea turtles from a single exposure (i.e., 207 dB re $1\mu Pa_{RMS}$). As a result, no sea turtles will be exposed to potentially injurious levels of underwater noise. The sound source modelling conducted to assess the acoustic impacts of the DP thrusters determined that potentially disturbing levels of noise (greater than 166 dB RMS) would only extend a negligible distance from the source (<1m). As the DP vessel is continually moving along the cable route over a 24 hour period, the ensonified area is constantly moving.

Assuming the worst case behaviorally, that individuals would avoid an area with underwater noise greater than 166 dB re 1 μPa, there would never be an area larger than 3.14 m^2 from which sea turtles might be temporarily excluded. Additionally, because the DP vessel is constantly moving, any one area is impacted for only a few minutes. Thus, the time period when an individual sea turtle could be expected to react behaviorally in an area is similarly limited to this short period.

Individual sea turtles in the action area are likely to be migrating through the area and may forage opportunistically while migrating. An individual migrating through the area when the DP vessel is being operated may change course to avoid the area where noise levels are above 166 dB re 1 μPa RMS; however, the furthest a turtle would need to swim to avoid the ensonified area would be less than 1 meter. This type of minor adjustment to movements is expected to happen without any stress response, increase in energy expenditure, or other physiological response. Because any changes in movements would be limited to momentary avoidance of an extremely small area, any disturbance is likely to have an effect on the individual that cannot be meaningfully measured or detected and is, therefore, insignificant. Similarly, any disruption to foraging or resting would be limited to no more than the few seconds it took the individual to move 1 meter and would quickly resume without any impact to the individual.

Effects to Sea Turtles-Geophsyical Surveys
The multi-beam and side-scan sonars operate at frequencies outside the hearing bandwidths of sea turtles (i.e., between 100-2000 Hz for sea turtles; Ridgway *et al.* 1969; Lenhardt 1994; Bartol *et al.* 1999). Because sea turtles cannot perceive the sound associated with these surveys, there will be no effects to any sea turtles from the acoustic sources operated during the initial post-installation survey or any of the scheduled maintenance surveys.

Effects to Sea Turtles-Vessel Noise
Noise levels that may elicit a behavioral response will only be experienced within several meters of the project related vessels.; therefore, we do not expect sea turtles to be that close to any project vessel because he small distance to the disturbance threshold provides PSOs with time and visibility to prevent sea turtles from entering the area during vessel operations; therefore, we do not anticipate any behavioral disturbance from noise associated with the operations of the project vessels.

INACTIVE

Effects to Sea Turtles-Operation of WTGs
The noise producing components of the WTG are at the nacelle, hundreds of feet above the water surface. Underwater noise is expected to be at or near ambient noise levels. Because of this, sea turtles will not be able to detect the operational noise of the WTGs as it is masked by other natural underwater noises. Because individuals will not perceive the noise, there will be no effects to any sea turtles.

Effects of Noise Exposure to Atlantic Sturgeon:
Background Information on Underwater Noise and Sturgeon
Sturgeon rely primarily on particle motion to detect sounds (Lovell *et al.* 2005). While there are no data both in terms of hearing sensitivity and structure of the auditory system for Atlantic sturgeon, there are data for the closely related lake sturgeon (Lovell *et al.* 2005; Meyer *et al.* 2010), which for the purpose of considering acoustic impacts can be considered as a surrogate for Atlantic sturgeon. The available data suggest that lake sturgeon can hear sounds from below 100 Hz to 800 Hz (Lovell *et al.* 2005; Meyer *et al.* 2010). However, since these two studies examined responses of the ear and did not examine whether fish would behaviorally respond to sounds detected by the ear, it is hard to determine thresholds for hearing (that is, the lowest sound levels that an animal can hear at a particular frequency) using information from these studies.

The swim bladder of sturgeon is relatively small compared to other species (Beregi *et al.* 2001). While there are no data that correlate effects of noise on fishes and swim bladder size, the potential for damage to body tissues from rapid expansion of the swim bladder likely is reduced in a fish where the structure occupies less of the body cavity, and, thus, is in contact with less body tissue. Although there are no experimental data that enable one to predict the potential effects of sound on sturgeon, the physiological effects of impulsive noises, such as pile driving, on sturgeon may actually be less than on other species due to the small size of their swim bladder.

Sound is an important source of environmental information for most vertebrates (e.g., Fay and Popper 2000). Fish are thought to use sound to learn about their general environment, the presence of predators and prey, and, for some species, for acoustic communication. As a consequence, sound is important for fish survival, and anything that impedes the ability of fish to detect a biologically relevant sound could affect individual fish.

Richardson *et al.* (1995) defined different zones around a sound source that could result in different types of effects on fish. There are a variety of different potential effects from any sound, with a decreasing range of effects at greater distances from the source. Thus, very close to the source, effects may range from mortality to behavioral changes. Somewhat further from the source mortality is no longer an issue, and effects range from physiological to behavioral. As one gets even further, the potential for effects declines. The actual nature of effects, and the distance from the source at which they could be experienced will vary and depend on a large number of factors, such as fish hearing sensitivity, source level, how the sounds propagate away from the source and the resultant sound level at the fish, whether the fish stays in the vicinity of the source, the motivation level of the fish, etc.

INACTIVE

Underwater sound pressure waves can injure or kill fish (Reyff 2003, Abbott and Bing-Sawyer 2002, Caltrans 2001, Longmuir and Lively 2001, Stotz and Colby 2001). Fish with swim bladders, including Atlantic sturgeon are particularly sensitive to underwater impulsive sounds with a sharp sound pressure peak occurring in a short interval of time (Caltrans 2001). As the pressure wave passes through a fish, the swim bladder is rapidly squeezed due to the high pressure, and then rapidly expanded as the under pressure component of the wave passes through the fish. The pneumatic pounding on tissues contacting the swim bladder may rupture capillaries in the internal organs as indicated by observed blood in the abdominal cavity, and maceration of the kidney tissues (Caltrans 2001).

There are limited data from other projects to demonstrate the circumstances under which immediate mortality occurs: mortality appears to occur when fish are close (within a few feet to 30 feet) to driving of relatively large diameter piles. Studies conducted by California Department of Transportation (Caltrans 2001) showed some mortality for several different species of wild fish exposed to driving of steel pipe piles 8 feet in diameter, whereas Ruggerone *et al.* (2008) found no mortality to caged yearling coho salmon (*Oncorhynchus kisutch*) placed as close as 2 feet from a 1.5 foot diameter pile and exposed to over 1,600 strikes. As noted above, species are thought to have different tolerances to noise and may exhibit different responses to the same noise source.

Physiological effects that could potentially result in mortality may also occur upon sound exposure as could minor physiological effects that would have no effect on fish survival. Potential physiological effects are highly diverse, and range from very small ruptures of capillaries in fins (which are not likely to have any effect on survival) to severe hemorrhaging of major organ systems such as the liver, kidney, or brain (Stephenson *et al.* 2010). Other potential effects include rupture of the swim bladder (the bubble of air in the abdominal cavity of most fish species that is involved in maintenance of buoyancy). See Halvorsen *et al.* (2011) for a review of potential injuries from pile driving.

Effects on body tissues may result from barotrauma or result from rapid oscillations of air bubbles. Barotrauma occurs when there is a rapid change in pressure that directly affects the body gasses. Gas in the swim bladder, blood, and tissue of fish can experience a change in state, expand and contract during rapid pressure changes, which can lead to tissue damage and organ failure (Stephenson *et al.* 2010).

Related to this are changes that result from very rapid and substantial excursions (oscillations) of the walls of air-filled chambers, such as the swim bladder, striking near-by structures. Under normal circumstances the walls of the swim bladder do not move very far during changes in depth or when impinged upon by normal sounds. However, very intense sounds, and particularly those with very sharp onsets (also called “rise time”) will cause the swim bladder walls to move much greater distances and thereby strike near-by tissues such as the kidney or liver. Rapid and frequent striking (as during one or more sound exposures) can result in bruising, and ultimately in damage, to the nearby tissues.

INACTIVE

There is some evidence to suggest that very intense signals may not necessarily have substantial physiological effects and that the extent of effect will vary depending on a number of factors including sound level, rise time of the signal, duration of the signal, signal intensity, etc. For example, investigations on the effects of very high intensity sonar showed no damage to ears and other tissues of several different fish species (Kane *et al.* 2010). Some studies involving exposure of fish to sounds from seismic air guns, signal sources that have very sharp onset times, as found in pile driving, also did not result in any tissue damage (Popper *et al.* 2007; Song *et al.* 2008). However, the extent that results from one study are comparable to another is difficult to determine due to difference in species, individuals, and experimental design. Recent studies of the effects of pile driving sounds on fish showed that there is a clear relationship between onset of physiological effects and single strike and cumulative sound exposure level, and that the initial effects are very small and would not harm an animal (and from which there is rapid and complete recovery), whereas the most intense signals (e.g., >210 dB cumulative SEL) may result in tissue damage that could have long-term mortal effects (Halvorsen *et al.* 2011; Casper *et al.* 2012).

Halvorsen *et al.* (2012) conducted studies on the effects of exposure to pile-driving sounds on lake sturgeon, Nile tilapia and hogchoker using a specially designed wave tube. The three species tested were chosen partly because they each have different types of swim bladders. The lake sturgeon, like Atlantic and shortnose sturgeon, has an open (physostomous) swim bladder (connected to the gut via a pneumatic duct); the Nile tilapia has a closed (physoclistous) swim bladder containing a gas gland that provides gas exchange by diffusion to the blood; the hogchocker does not have a swim bladder. Lake sturgeon used in this experiment were 3 to 4 months old and were approximately 60-70 mm in length and weighed 1.2 -2.0 grams (n=141). Tested fish were exposed to five treatments of 960 pile strikes with SELcum ranging from 216 dB re 1uPa2s to 204 dB re 1uPa2s. All fish were euthanized after the experiment and examined for internal injury. None of the fish died during the experiment. No lake sturgeon demonstrated any external injuries; internal evaluation showed hematomas on the swim bladder, kidney and intestine and partially deflated swim bladders. Injuries were only observed in lake sturgeon exposed to cSEL greater than 210 dB re 1uPa2s. All sturgeon were exposed to all 960 pile strikes and only cumulative sound exposure was tested during this study. No behavioral responses are reported in the paper.

INACTIVE

Criteria for Assessing the Potential for Physiological Effects to Sturgeon

The Fisheries Hydroacoustic Working Group (FHWG) was formed in 2004 and consists of biologists from NMFS, USFWS, FHWA, and the California, Washington and Oregon DOTs, supported by national experts on sound propagation activities that affect fish and wildlife species of concern. In June 2008, the agencies signed an MOA documenting criteria for assessing physiological effects of pile driving on fish. The criteria were developed for the acoustic levels at which physiological effects to fish could be expected. It should be noted, that these are onset of physiological effects (Stadler and Woodbury 2009), and not levels at which fish are necessarily mortally damaged. These criteria were developed to apply to all species, including listed green sturgeon, which are biologically similar to Atlantic sturgeon and for these purposes can be considered a surrogate. The interim criteria are:

- Peak SPL: 206 decibels relative to 1 micro-Pascal (dB re 1 μPa) (206 dB_{Peak}).
- cSEL: 187 decibels relative to 1 micro-Pascal-squared second (dB re 1μPa^2-s) for fishes above 2 grams (0.07 ounces) (187 dBcSEL).
- cSEL: 183 dB re 1μPa^2-s for fishes below 2 grams (0.07 ounces) (183 dBcSEL).

At this time, they represent the best available information on the thresholds at which physiological effects to sturgeon from exposure to impulsive noise such as pile driving, are likely to occur. It is important to note that physiological effects may range from minor injuries from which individuals are anticipated to completely recover with no impact to fitness to significant injuries that will lead to death. The severity of injury is related to the distance from the pile being installed and the duration of exposure. The closer to the source and the greater the duration of the exposure, the higher likelihood of significant injury.

A recent peer-reviewed study from the Transportation Research Board (TRB) of the National Research Council of the National Academies of Science describes a carefully controlled experimental study of the effects of pile driving sounds on fish (Halvorsen *et al.* 2011). This investigation documented effects of pile driving sounds (recorded by actual pile driving operations) under simulated free-field acoustic conditions where fish could be exposed to signals that were precisely controlled in terms of number of strikes, strike intensity, and other parameters. The study used Chinook salmon and determined that onset of physiological effects that have the potential of reduced fitness, and thus a potential effect on survival, started at above 210 dBcSEL. Smaller injuries, such as ruptured capillaries near the fins, which the authors noted were not expected to impact fitness, occurred at lower noise levels. The peak noise level that resulted in physiological effects was about the same as the FHWG criteria.

Based on the available information, we consider the potential for physiological effects upon exposure to impulsive noise of 206 dB_{Peak} and 187 dBcSEL. Use of the 183 dBcSEL threshold, is not appropriate for this consultation because all Atlantic sturgeon in the action area will be larger than 2 grams. As explained here, physiological effects could range from minor injuries that a fish is expected to completely recover from with no impairment to survival to major injuries that increase the potential for mortality, or result in death.

Available Information for Assessing Behavioral Effects on Sturgeon

In order to be detected, a sound must be above the "background" level. Additionally, results from some studies suggest that sound may need to be biologically relevant to an individual to elicit a behavioral response. For example, in an experiment on responses of American shad to sounds produced by their predators (dolphins), it was found that if the predator sound is detectable, but not very loud, the shad will not respond (Plachta and Popper 2003). But, if the sound level is raised an additional 8 or 10 dB, the fish will turn and move away from the sound source. Finally, if the sound is made even louder, as if a predator were nearby, the American shad go into a frenzied series of motions that probably helps them avoid being caught. It was speculated by the researchers that the lowest sound levels were those recognized by the American shad as being from very distant predators, and thus, not worth a response. At somewhat higher levels, the shad recognized that the predator was closer and then started to swim away. Finally, the loudest sound was thought to indicate a very near-by predator, eliciting maximum response to avoid predation.

INACTIVE

Similarly, results from Doksaeter *et al.* (2009) suggest that fish will only respond to sounds that are of biological relevance to them. This study showed no responses by free-swimming herring (*Clupea* spp.) when exposed to sonars produced by naval vessels; but, sounds at the same received level produced by major predators of the herring (killer whales) elicited strong flight responses. Sound levels at the fishes from the sonar in this experiment were from 197 dB to 209 dB_{RMS} at 1,000 to 2,000Hz.

Mueller-Blenke *et al.* (2010), attempted to evaluate response of Atlantic cod (*Gadus morhua*) and Dover sole (*Solea solea*) held in large pens to playbacks of pile driving sounds recorded during construction of Danish wind farms. The investigators reported that a few representatives of both species exhibited some movement response, reported as increased swimming speed or freezing to the pile-driving stimulus at peak sound pressure levels ranging from 144 to 156 dB re 1 μPa for sole and 140 to 161 dB re 1 μPa for cod. These results must be interpreted cautiously as fish position was not able to be determined more frequently than once every 80 seconds. Feist (1991) examined the responses of juvenile pink (*Oncorhyncus gorbuscha*) and chum (*O. keta*) salmon behavior during pile driving operations. Feist had observers watching fish schools in less than 1.5 m water depth and within 2 m of the shore over the course of a pile driving operation. The report gave limited information on the types of piles being installed and did not give pile size. Feist did report that there were changes in distribution of schools at up to 300 m from the pile driving operation, but that of the 973 schools observed, only one showed any overt startle or escape reaction to the onset of a pile strike. There was no statistical difference in the number of schools in the area on days with and without pile driving, although other behaviors changed somewhat.

Andersson *et al.* (2007) presents information on the response of sticklebacks (*Gasterosteus aculeatus*), a hearing generalist, to pure tones and broadband sounds from wind farm operations. Sticklebacks responded by freezing in place and exhibiting startle responses at SPLs of 120 dB (re: 1μPa) and less. Purser and Radford (2011) examined the response of three-spined sticklebacks to short and long duration white noise. This exposure resulted in increased startle responses and reduced foraging efficiency, although they did not reduce the total number of prey ingested. Foraging was less efficient due to attacks on non-food items and missed attacks on food items. The SPL of the white noise was reported to be similar (at frequencies between 100 and 1000 Hz) to the noise environment in a shoreline area with recreational speedboat activity. While this does not allow a comparison to the 150 dB re 1 μPa RMS guideline (see below), it does demonstrate that significant noise-induced effects on behavior are possible, and that in addition to avoidance, fish may react to increased noise with a startle response or reduced foraging efficiency during the time of sound exposure.

For purposes of assessing behavioral effects of pile driving at several projects, NMFS has employed a 150 dB_{RMS} sound pressure level (SPL) criterion at several sites including the San Francisco-Oakland Bay Bridge and the Columbia River Crossings. For the purposes of this consultation, we will use 150 dB re 1 μPa RMS as a conservative indicator of the noise level at which there is the potential for behavioral effects, provided the operational frequency of the source falls within the hearing range of the species of concern. That is not to say that exposure to noise levels of 150 dB re 1 μPa RMS will always result in behavioral modifications or that any

INACTIVE

behavioral modifications will rise to the level of "take" (i.e., harm or harassment) but that there is a potential, upon exposure to noise at this level, to experience some behavioral response. We expect that behavioral responses could range from a temporary startle to avoidance of an area with disturbing levels of sound. The effect of any anticipated response on individuals will be considered in the effects analysis below.

As hearing generalists, sturgeon rely primarily on particle motion to detect sounds (Lovell *et al.* 2005), which does not propagate as far from the sound source as does pressure. However, a clear threshold for particle motion was not provided in the Lovell study. In addition, flanking of the sounds through the substrate may result in higher levels of particle motion at greater distances than would be expected from the non-flanking sounds. Unfortunately, data on particle motion from pile driving is not available at this time, so we will rely on sound pressure level criteria. Although we agree that more research is needed, the studies noted above support the 150 dB_{RMS} criterion as an indication for when behavioral effects could be expected. We are not aware of any studies that have considered the behavior of Atlantic sturgeon in response to pile driving noise. However, given the available information from studies on other fish species, we consider 150 dB_{RMS} to be a reasonable estimate of the noise level at which exposure may result in behavioral modifications.

Effects to Atlantic Sturgeon – Impact Hammer

Atlantic sturgeon in the area where piles will be installed are limited to adults and subadults making coastal migrations. As noted above, we expect potential injury to Atlantic sturgeon upon exposure to pile driving noises greater than 206 dB re 1µPa peak or 187 dB re 1uPa cSEL. When the 600 kJ hammer is used, noise attenuates to below 187 dB re 1µPa cSEL between 1.7 km and 10 km of the pile being driven; when the 1000 kJ hammer is used, the area where noise attenuates to below 187 dB re 1µPa cSEL extends between 1.7 km and 12.1 km from the source. However, these represent worst case distances and assume continuous exposure at the maximum impact force. The real-time received noise levels that would potentially result in a cumulative exceedance of 187 dB cSEL are approximately equivalent to a one-second SEL of 153 to 154 dB_{RMS} for the 600 kJ hammer and 160 to 161 dB_{RMS} for the 1000 kJ hammer. At these distances, the received sound levels are below established injury thresholds of 206 dB re 1µPa peak, and may result in short-term behavioral changes. There are several factors that make exposure to injurious levels of noise extremely unlikely to occur. First, Atlantic sturgeon are dispersed throughout the action area in relatively low numbers, making the likelihood of their occurrence in any particular area low. Only eight Atlantic sturgeon has been captured and tagged during a trawl survey off the Atlantic coast of Virginia between 2000 and 2008 carried out by NMFS (USFWS 2009).

Even if a sturgeon was very close to the pile installation site, all pile driving operations will be initiated with a "soft" start or a system of "warning" strikes that are designed to create enough noise to cause fish to leave the area prior to full energy pile driving; that is, the impact hammer will be operated at 40 percent of its total energy, which will result in the production of underwater noise levels at or above 150 dB_{RMS} (within seconds of the initiation of pile driving operations), but below 206 dB_{Peak}. At this energy level, warning strikes will consist of a set of 3 strikes on the pile, followed by a one minute waiting period; this will be performed two

INACTIVE

subsequent times. As described above, sturgeon are expected to respond behaviorally, via avoidance, upon exposure to bothersome levels of noise (greater than 150 dB re 1uPa RMS; see below for further assessment of behavioral effects). As a result, we expect any sturgeon that are close to the piles when pile driving begin, will detect the warning strikes and begin to move away from the noise source. Because the soft-start will take 3-5 minutes, we expect sturgeon to move more than 15 meters from the pile, which is the distance to the 207 dB threshold when the 1000 kJ hammer is in use, and therefore, never be exposed to a single strike peak noise of 206 dB_{Peak} re 1uPa.

In addition to the "peak" exposure criteria which relates to the energy received from a single pile strike, the potential for injury exists for multiple exposures to lesser noise. That is, even if an individual fish is far enough from the source to not be injured during a single pile strike, the potential exists for the fish be exposed to enough smaller-impact strikes to result in physiological impacts (this is the cSEL criteria). As described above, the cSEL is not an instantaneous maximum noise level, but is a measure of the accumulated energy over a specific period of time (e.g., the period of time it takes to install a specific structure, such as a pile). For the proposed action, it will take approximately 8 hours to install each pile with an impact hammer, with only one pile being driven per day. As such, it will take approximately 8 hours to attain cSEL values of 187dBcSEL, with this level being reached at a distance 10 km or 12.1 km from the pile to be driven with a 600 kJ or 1000 kJ impact hammer, respectively. For an Atlantic sturgeon to be exposed to this level of underwater noise, the sturgeon would have to be present at the onset of pile driving operations within 10 km or 12.1 km of the pile, and would have to remain within this distance, for the full duration of pile installation (i.e., 8 hours), to experience this injurious level of underwater noise (i.e., 187 dBcSEL).

It is extremely unlikely that a sturgeon would remain within this distance of the pile being driven for the entire eight hour period. From the initiation to the completion of pile driving, disturbing levels of underwater noise will be produced within seconds of each strike of the pile and thus, well before any energy is accumulated to a level in which injury may occur. As described above, a soft start will be undertaken prior to the initiation of pile driving at full energy, and thus, will result in underwater noise levels (150 dB_{RMS}) that will result in the movement of Atlantic sturgeon away from the pile being installed. As each strike of the pile intensifies, the extent at which the 150 dB_{RMS} will be experienced will also increase. Underwater noise levels of 150dB_{RMS} will extend a maximum of 13.5 km from the source (pile driving 1.8 m pile) and 17.7 km from the source (pile driving 3.1 m pile), resulting in a maximum ensonified areas of 572 km^2 and 985.2 km^2, respectively. Sturgeon that left the area during the initiation of the soft start for pile driving will continue to divert their movements away from the sound source as pile driving operations continue and the area of behaviorally disturbing levels of noise increases. A study examining daily non-migratory movements of subadult and adult green sturgeon (101-153 cm TL) in San Francisco Bay (Kelly and Klimley 2011) reports an average swimming speed of 0.5-0.6 meters/second (1.6-2 fps) with a maximum recorded speed of 2.1 meters/second (7 fps). Reported burst (also called critical or maximum) swim speeds of subadult and adult shovelnose, lake, and green sturgeon range from 60-116 cm/s (1.9-3.8 fps) (Cheong *et al.* 2006). Sustained swim speeds of adult lake sturgeon were reported as 83.7 cm/s (2.74 fps) (Cheong *et al.* 2006). Hoover *et al.* (2011) demonstrated the swimming performance of juvenile lake sturgeon and

INACTIVE

pallid sturgeon (12 – 17.3 cm FL) in laboratory evaluations. The authors compared swimming behaviors and abilities in water velocities ranging from 10 to 90 cm/second (0.33-3.0 fps). They report burst swim speeds of 40-70cm/s (1.3-2.3 fps), prolonged swimming at 15-70cm/s (0.5-1.5 fps) and sustained swimming at speeds of 10-45 cm/s (0.3-1.5 fps). Boysen and Hoover (2009) assessed the probability of entrainment of juvenile white sturgeon by evaluating swimming performance of young of the year fish (8-10 cm TL). The authors report escape speeds of 40-45 cm/s. Kieffer *et al.* (2009) reports maximum swim speeds of juvenile shortnose sturgeon (14-18cm) as 3.4 cm/s (or 2.18 body lengths/second). Clarke (2011) reports on swim tunnel performance tests conducted on juvenile and subadult Atlantic, white and lake sturgeon. He concludes that burst swim speed is approximately 65 cm/s (2.1 fps) and prolonged swim speed is 45 cm/s (1.5 fps). We expect the Atlantic sturgeon in the action area to have greater swim speeds than the juveniles studied due to their significantly larger size. Assuming that the sturgeon in the action area have a swimming ability at least equal to those subadults reported in studies summarized above, we expect all Atlantic sturgeon in the action area to have a prolonged swim speed of at least 1.5 fps (45 cm/s) and an escape or burst speed of at least 2.1 fps (64 cm/s). Sturgeon are expected to be able sustain their prolonged swim speed for up to 200 minutes without muscle fatigue and their sustained swim speed for periods longer than 200 minutes. To move away from a pile being installed in sufficient time to avoid accumulating enough energy to result in injury, a sturgeon would need to be swimming at 0.17 fps for a maximum period of 2 hours. This is far less than the minimum prolonged swim speed reported for subadult sturgeon (1.5 fps). At a prolonged swim speed of 1.5 fps, a sturgeon would be able to swim outside the area where potentially injurious levels of noise could be experienced (371 m) in about 20 minutes. Therefore, we expect all sturgeon in the action area to be able to readily swim away from the ensonified area at a normal sustained swim speed in time to avoid injury. Based on this analysis, we do not expect any Atlantic sturgeon to be exposed to noise resulting from impact pile driving that could result in physiological effects including injury or mortality. re 1µPa peak As a result, any sturgeon that may have been present at the onset of pile driving operations are not expected to be found within 13.5 km or 17.7 km of the pile, and thus, are not expected to remain within the area long enough to accumulate injurious pressure levels. Based on this analysis, we do not expect any Atlantic sturgeon to be exposed to noise resulting from impact pile driving that could result in physiological effects including injury or mortality.

The action area is primarily used by Atlantic sturgeon transiting these waters as they complete coastal marine migrations, with migratory movements generally shifting southward in the fall, for overwintering purposes, and generally shifting northward in the spring, as adults return to natal rivers to spawn. Individual sturgeon that are within 13.5 km when the 1.8 m piles are installed or 17.7 km when the 3.1 m piles are being driven are expected to make evasive movements to avoid the area where noise is disturbing. This will result in increased energy expenditure and a delay of resting and foraging. However, due to the temporary nature of the disturbance (i.e., 8 hours a day, over 14 non-consecutive days) and the transient nature of individuals in the action area, an individual Atlantic sturgeon is only likely to experience this disturbance once. One eight-hour period of increased energy expenditure to swim away from the noisy area will have short term costs to the animals energy budget, but would not result in a significant delay of any individual in accessing areas that are necessary essential behavioral functions (e.g., spawning grounds in natal rivers, such as the York and James, or overwintering

INACTIVE

grounds off North Carolina) because this disturbance will be short lived. Further, during the time of year when pile driving will occur (May – July), Atlantic sturgeon are not likely to be moving to riverine spawning grounds (these movements would already be completed by the spring) or overwintering aggregations (these movements do not typically occur until water temperatures drop in the late Fall). However, they will be undertaking coastal marine migrations at this time, foraging and resting opportunistically. Thus, the behaviors that are most likely to be disrupted are migration, resting and foraging. However, because any disruption is expected to be temporary and limited in scope, we do not anticipate a significant impairment of the essential behavior functions of migration, resting and foraging. There is not expected to be any significant physiological consequence to increased energy exertion for a one-time eight hour period or an eight hour disruption to resting, migrating, or foraging.

All behavioral responses to a disturbance, such as those described above, will have an energetic or metabolic consequence to the individual reacting to the disturbance (e.g., adjustments in migratory movements or foraging). It is believed that short-term interruptions of normal behavior are likely to have little effect on the overall health, reproduction, and energy balance of an individual or population (Richardson *et al.* 1995). As the disturbance will occur for only 8 hours a day, for a period of 14 non-consecutive days, Atlantic sturgeon are not expected to be exposed to chronic levels of underwater noise and thus, chronic levels of disturbance that significantly impair essential behavior patterns. In addition, because the area is not known to support important life history functions (foraging and spawning), individual sturgeon are unlikely to remain in the area and will not be exposed multiple times to noise generated during in-water construction activities. Thus, although there will be a temporary energetic consequence to any Atlantic sturgeon disturbed by impact pile driving noise, due to the temporary nature of the disturbance, the additional energy expended is not likely to significantly impair essential life functions (i.e., foraging, migrations, spawning, overwintering) or impair the health, survivability, or reproduction of an individual. Although on an individual level, we expect temporary adjustments in individual behaviors, we do not expect the exposure of impact pile driving noise to result in injury or death by significantly impairing essential behavioral patterns for individual Atlantic sturgeon. No population level effects are likely. Because there are no available estimates of Atlantic sturgeon density in the action area, we are not able to estimate the number of Atlantic sturgeon of any DPS that may be exposed to noise generated during pile driving.

INACTIVE

Effects to Atlantic Sturgeon – DP Thruster

Underwater noise levels produced by DP vessel operation will produce underwater peak underwater noise levels below those that may result in physiological impacts to Atlantic sturgeon from a single exposure (i.e., 206 dB re $1\mu Pa_{peak}$). However, we have considered whether Atlantic sturgeon could be exposed to lower levels of noise over time and also experience physiological impacts. An Atlantic sturgeon would need to stay within 300 meters of the DP thruster for a period of 24 hours in order to accumulate enough energy to experience physiological impacts. Given the disperse and transient nature of Atlantic sturgeon in the action area, it is extremely unlikely that an individual would remain within 300 meters of the source for an entire 24 hours. This likelihood is further reduced by the transitory nature of the vessel; because the vessel is moving, an individual sturgeon would have to not only stay within 300 meters of the vessel but move along with it for the entire 24 hour period. Because Atlantic sturgeon in the action area are

migrating through, it is not reasonable to anticipate that an individual would behave this way. Therefore, we have determined it is extremely unlikely any Atlantic sturgeon will be exposed to noise reaching 187 dB re 1uPa cSEL from the DP thrusters; therefore, we do not expect any injury.

As noted above, 150 dB_{RMS} is believed to be a reasonable estimate of the noise level at which exposure may result in behavioral modifications to Atlantic sturgeon. This noise level may be experienced within 20 meters of the DP vessel. Any sturgeon within 20 meters of the DP thruster is expected to move away until it is outside of the area where noise is disturbing. However, the furthest an Atlantic sturgeon would need to swim to avoid the ensonified area would be 20 meters. This type of minor adjustment to movements is expected to happen without any stress response, increase in energy expenditure, or other physiological response. Because any changes in movements would be limited to momentary avoidance of an extremely small area, any disturbance is extremely unlikely and, therefore, discountable. Similarly, any disruption to foraging, migrating or resting would be limited to no more than the few seconds it took the individual to move 20 meters and would quickly resume without any impact to the individual.

Effects to Atlantic Sturgeon-Geophysical Surveys
The multi-beam sonar and the chirper operate at frequencies outside the hearing bandwidths of Atlantic sturgeon (i.e., between 100-1000 Hz, see Meyer and Popper 2002; Popper 2005; Lovell *et al.* 2005; Meyer *et al.* 2010). Because Atlantic sturgeon cannot perceive the sound associated with these surveys, there will be no effects to any individuals from the acoustic sources operated during the initial post-installation survey or any of the scheduled maintenance surveys.

Effects to Atlantic Sturgeon-Vessel Noise
Noise levels that may elicit a behavioral response will only be experienced within several meters of the project related vessels. We do not expect Atlantic sturgeon to be that close to any project vessel because sturgeon prefer to remain in deeper water; therefore, we do not anticipate any behavioral disturbance from noise associated with the operations of the project vessels.

Effects to Atlantic Sturgeon-Operation of WTGs
The noise producing components of the WTG are at the nacelle, hundreds of feet above the water surface. Underwater noise is expected to be at or near ambient noise levels. Because of this, Atlantic sturgeon will not be able to detect the operational noise of the WTGs as it is masked by other natural underwater noises. Because individuals will not perceive the noise, there will be no effects to any Atlantic sturgeon.

7.2.2.5 Effects of Exposure to Project Vessels
The construction and operation of the project will require the use of a variety of vessels. Vessels will be used to transport materials from Europe as well as from the staging areas in Virginia to the project site and will also be used to deliver crew to the project site. Additionally, specialized vessels will be used during construction. These vessels will include barges and tugs used for cable installation and pile driving. An additional specialized vessel will be used to stage the assembly of the WTGs. Once construction is complete, maintenance vessels will visit the project

INACTIVE

site from Virginia Beach, Virginia. These vessels will represent an increase in vessel traffic in the action area.

Table 15: Vessels Used During VOWTAP Construction

Vessel	Approximate Size (ft.) Length x	Description/Equipment
Self-Propelled Jack Up Vessel	530 x 160 x 30 (18)	1,322-ton lifting capacity Dynamic Positioning System, 4x3400kW thrusters Used to install substructure and WTGs.
Heavy Lift Vessel	355 x 160 x 26 (16)	4409-ton lifting capacity Dynamic Positioning System, 4x1700kW Thrusters
Cable Installation Vessel	390 x 105 x 26 (20)	Cable tank / carousel for 45km cable Cable laying spread including: Jet Plow and/or ROV jet trencher, ROV, 2x400kW generators, 2xCable Engine, Cable Gantry, Coiling arm, Overboard Chute, 1500kW Dynamic Positioning system Used to transport cable to VOWTAP location from the Construction Port and install cable to correct burial depth.
Jet Plow	32 x 18	28-ton plough capable of burial depths up to 17.7ft. (5.4 m) 500kW of jetting power Used by cable installation vessel to install cable into the seabed.
ROV Jet Trencher	18 X 15	17-ton trencher capable of burial depths up to 10ft.(3.0 m) 600 kW of jetting power Used by cable installation vessel to install cable into the seabed.
Foundation Transportation Barge	250 x 72 x 20 (16)	Flat top barge Requires supporting tug boat. Used to transport substructure from fabrication yard to the construction area.
WTG Transportation Vessel	180 x 45 x 40 (20)	Self-propelled vessel Used to transport frames, deck grillage, and sea fastening chains to support WTGs.
Temporary Offshore Work	400 x 120 x 25 (12)	Flat top barge. Requires supporting tug boat. Used to support installation activities as required.
Tug Boats	180 x 45 x 40 (20)	Ocean class tug with large horsepower (hp) and high bollard pull. Assists barge and other vessel repositioning as required.

INACTIVE

Table 15 (continued)

Vessel	Approximate Size (ft.) Length x	Description/Equipment
Supply Vessel	160 x 40 x 35 (18)	Crew Transfer to demonstrator site, 10,000-lb cargo capacity Transports small equipment and other supplies to and from the construction area.
Crew Transportation Vessel	55 x 16.5 x 6.5 (4.5)	Specialized Crew transfer vessel, capable in extreme weather. Transports crew to and from construction area.
Security Vessel	160 x 40 x 35 (18)	Security for site work zone. Provides security for cable-laying operations and WTG construction. Maintains communications with other vessels, including non-Project vessels, to avoid collisions and warn of Project construction activities.
Marine Mammal Observation	160 x 40 x 25 (18)	Performs observations of the protected species monitoring and exclusions zones,
Supporting Work Vessel	300 x 80 x25 (10)	Performs grapnel run to remove obstacles from seabed prior to cable install.
Survey Vessel	120 x 40 x 20 (16)	Performs geotechnical survey for site characterization.

During installation of the IBGS foundations, a heavy-lift vessel would be anchored at the site. The setting of the anchor system would be performed with the assistance of both a survey tug and an anchor handling tug. Vessels delivering construction materials or crews to the site will also be present in the area between the mainland and the proposed action site. The barges, tugs and vessels delivering construction material generally will travel at speeds below 14 knots, with the exception of the smaller crew/supply vessels that can travel at faster speeds, if necessary. While on site, vessels will be slow moving or stationary. Once construction is complete, maintenance vessels will continue to visit the site, with the highest number of maintenance vessels on site in the summer months when the weather is most favorable.

During the period of November 1-April 30, the mid-Atlantic Seasonal Management Area for right whales is effective; in this area, which overlaps with a portion of the action area, including the area where the WTGs will be built, the speed of all vessels greater than 65 feet in length must be no greater than 10 knots. In addition, BOEM will require that all project vessels, regardless of length, operate at speeds less than 10 knots during the November 1 – April 30 time period, regardless of whether they are inside or outside of the designated SMA. During the May 1 – October 30 time period, smaller crew support vessels may operate at speeds of up to 15 knots. Tugs and barges, especially when transporting a full load, will travel at considerably slower speeds (less than 5 knots). The vessel carrying out surveys along the cable route will also travel slowly, at speeds of approximately 3 knots; as will the vessel laying down the cable.

All vessels associated with the construction, operation, maintenance and repair, and decommissioning of the VOWTAP will adhere to NMFS guidelines for marine mammal ship strike avoidance (see (http://www.nmfs.noaa.gov/pr/pdfs/education/viewing_northeast.pdf**),** including maintaining a distance of at least 500 yards from right whales, at least 100 feet from all

INACTIVE

other whales, and having dedicated lookouts and/or protected species observers posted on all vessels who will communicate with the captain to ensure that all measures to avoid whales and sea turtles are taken. These measures can include slowing down or maneuvering away from any whales or sea turtles that are observed.

Collision with vessels remains a source of anthropogenic mortality for listed species of sea turtles, whales, and sturgeon. The proposed project will lead to increased vessel traffic in the action area that would not exist but for the proposed action. We have considered whether this increase in vessel traffic could result in an increased risk of vessel strike to listed species. Due to the limited information available regarding the incidence of ship strike and the factors contributing to ship strike events, it is difficult to determine how a particular number of vessel transits or a percentage increase in vessel traffic will translate into a number of likely ship strike events or percentage increase in collision risk. In spite of being one of the primary known sources of direct anthropogenic mortality to whales, and a cause of mortality to Atlantic sturgeon and sea turtles, ship strikes remain relatively rare, stochastic events, and an increase in vessel traffic in the action area would not necessarily translate into an increase in ship strike events.

Effects to Whales

As discussed in the Environmental Baseline, collision with vessels remains a source of anthropogenic mortality for whales. VOWTAP will lead to increased vessel traffic during both the construction and maintenance phases that would not exist but for the existence of the wind energy facility. This increase in vessel traffic will result in some increased risk of vessel strike of listed species. However, due to the limited information available regarding the incidence of ship strike and the factors contributing to ship strike events, it is difficult to determine how a particular number of vessel transits or a percentage increase in vessel traffic will translate into a number of likely ship strike events or percentage increase in collision risk. In spite of being one of the primary known sources of direct anthropogenic mortality to whales, ship strikes remain relatively rare, stochastic events. All waters to be utilized by project related vessels are utilized by a large number of commercial and recreational vessels. During construction, barges and crew support vessels will make transits from the staging site in Virginia Beach, Virginia and the crew. During maintenance operations, two crew support vessels will be staged from Virginia Beach or Newport News, Virginia

Large whales, particularly right whales, are vulnerable to injury and mortality from ship strikes. Due to the overlap of heavy shipping traffic and low whale density, Virginia waters are not as high a risk area for ship strike events as other areas along the east coast. Jensen and Silber (2003) reported 17 documented ship strikes in Virginia waters from 1981-2002 (6 fin whales, 5 humpbacks, 4 right, and 2 minke). Since 2002, there have been 6 additional confirmed or suspected ship strikes reported in Virginia waters (3 fin whales, 2 humpback, and 1 right whale); (Glass *et al.* 2010, Henry *et al.*, 2012, 2014). However, some of these reported locations represent where carcasses were found, and not necessarily where the whales were actually struck. It should also be noted that these numbers represent a minimum number of whales struck by vessels, as many ship strikes go undetected or unreported, and many whale carcasses are never recovered. Although right whales are not the species reported struck most often overall, the low abundance of right whales suggests that right whales are struck proportionally more often

INACTIVE

than any other species of large whale (Jensen and Silber 2003).

Ship strike injuries to whales take two forms: (1) propeller wounds characterized by external gashes or severed tail stocks; and (2) blunt trauma injuries indicated by fractured skulls, jaws, and vertebrae, and massive bruises that sometimes lack external expression (Laist *et al.* 2001). Collisions with smaller vessels may result in propeller wounds or no apparent injury, depending on the severity of the incident. Laist *et al.* (2001) reports that of 41 ship strike accounts that reported vessel speed, no lethal or severe injuries occurred at speeds below ten knots, and no collisions have been reported for vessels traveling less than six knots. A majority of whale ship strikes seem to occur over or near the continental shelf, probably reflecting the concentration of vessel traffic and whales in these areas (Laist *et al.* 2001). As discussed in the Status of the Species section, all whales are potentially subject to collisions with ships. However, due to their critical population status, slow speed, and behavioral characteristics that cause them to remain at the surface, vessel collisions pose the greatest threat to right whales.

Although the threat of vessel collision exists anywhere listed species and vessel activity overlap, ship strike is more likely to occur in areas where high vessel traffic coincides with high species density. In addition, ship strikes are more likely to occur and more likely to result in serious injury or mortality when large vessels are traveling at speeds greater than ten knots. All large construction related vessels transiting between the staging area and the project site will operate at speeds less than ten knots. Smaller maintenance support vessels will operate at speeds of up to 15 knots, however, there use is limited to areas where large whales are less frequent. Additionally, the small size (less than 50 feet) and increased maneuverability, and posting of a lookout, further reduces the likelihood of a vessel strike. All vessel operators and lookouts will receive training on protected species identification and prudent vessel operating procedures in the presence of marine mammals and sea turtles. With these vessel strike avoidance measures in place, we have determined that vessel strikes are extremely unlikely and the effects of vessel activity associated with the proposed action on right, humpback, or fin whales are discountable.

Effects to Sea Turtles

Similar to marine mammals, sea turtles have been killed or injured due to collisions with vessels. Hatchlings are more susceptible to vessel interactions than adults due to their limited swimming ability. The small size and darker coloration of hatchlings also makes them difficult to spot from transiting vessels. While adults and juveniles are larger in size and may be easier to spot when at the surface than hatchlings, they often spend time below the surface of the water, which makes them difficult to spot from a moving vessel. Due to the lack of nesting habitat present within the northeast, hatchlings do not occur in the action area, therefore there would be no impacts to this life stage.

Information is lacking on the type or speed of vessels involved in turtle vessel strikes. However, there does appear to be a correlation between the number of vessel struck turtles and the level of recreational boat traffic (NRC 1990). Although little is known about a sea turtle's reaction to vessel traffic, it is generally assumed that turtles are more likely to avoid injury from slower-moving vessels since the turtle has more time to maneuver and avoid the vessel. Hazel *et al.* (2007) reported that green sea turtles ability to avoid an approaching vessel decreases

INACTIVE

significantly as the vessel speed increases. As vessels in the action area will be operating at slow speeds (i.e., no more than 15 knots) and with a designated lookout, vessel interactions with sea turtles are extremely unlikely. Based on this information, the potential for a strike to sea turtles from these vessels is discountable.

Effects to Atlantic Sturgeon
The factors relevant to determining the risk to Atlantic sturgeon from vessel strikes are currently unknown, but they may be related to size and speed of the vessels, navigational clearance (i.e., depth of water and draft of the vessel) in the area where the vessel is operating, and the behavior of Atlantic sturgeon in the area (e.g., foraging, migrating, etc.). It is important to note that vessel strikes have only been identified as a significant concern in the upper Delaware and James rivers and current thinking suggests that there may be unique geographic features in these areas (e.g., potentially narrow channels for passage combined with shallow/narrow river channels) that increase the risk of interactions between vessels and Atlantic sturgeon. The risk of vessel strikes between Atlantic sturgeon and vessels operating in the action area is likely to be very low given that the vessels are operating in the open ocean and there are no restrictions forcing Atlantic sturgeon into close proximity with the vessel as may be present in some rivers. We also expect Atlantic sturgeon in the action area to be at or near the bottom. Given the depths in the action area (i.e., 0 to 85 feet) interactions between surface vessels and fish at or near the bottom are extremely unlikely. Based on these factors an increased risk of strikes is extremely unlikely and effects to Atlantic sturgeon from the increase in vessel traffic are discountable.

7.3 Operations and Maintenance and Repair

7.3.1 Operations
Exposure to Electro-magnetic field
The cable system (for both the inner-array cable and the export cable) is a three-core solid dielectric AC cable design, which was specifically chosen for its minimization of environmental impacts and its reduction of any electromagnetic field. The proposed inner-array and export cable systems will contain grounded metallic shielding that effectively blocks any electric field generated by the operating cabling system. Since the electric field will be completely contained within those shields, impacts are limited to those related to the magnetic field emitted from the submarine cable system and inner-array cables. As presented in the EA and accompanying Research Activities Plan the magnetic fields associated with the operation of the inner-array cables or the export cable system are not anticipated to result in any adverse impacts to marine life (ICNIRP 2000; Adai, 1994; Valberg *et al.* 1997 in BOEM 2008).

The research presented in the technical report on EMF indicates that although high sensitivity has been demonstrated by certain species (especially sharks) for weak electric fields, this sensitivity is limited to steady (DC) and slowly-varying (near-DC) fields. The proposed action produces 60-Hz time-varying fields and no steady or slowly-varying fields. Likewise, evidence exists for marine organisms utilizing the geomagnetic field for orientation, but again, these responses are limited to steady (DC) and slowly-varying (near-DC) fields. 60-Hz alternating power-line EMF fields such as those generated by the proposed action have not been reported to disrupt marine organism behavior, orientation, or migration. Based on the body of scientific literature presented by BOEM in the EA and RAP, there are no anticipated adverse impacts

INACTIVE

expected from the undersea power transmission cables or other components of the proposed action on the behavior, orientation, or navigation of marine organisms, including listed species. Based on this analysis, effects to listed species during the normal operation of the inner-array cables and the two submarine cable circuits are extremely unlikely and will be discountable.

The burial depth of the cables (i.e., 3-6 feet below the seabed) also minimizes potential thermal impacts from operation of these cable systems. In addition, the inner-array and export cable systems utilize solid dielectric AC cable designed for use in the marine environment that does not require pressurized dielectric fluid circulation for insulating or cooling purposes. There will be no direct impacts to listed species during the normal operation of the inner-array or export cable systems. There will also be no impacts to prey species of listed species during the normal operation of the inner-array or export cable systems; therefore, effects to listed species' prey species during the normal operation of the inner-array cables and the two submarine cable circuits are extremely unlikely and, therefore, discountable.

7.3.2 Maintenance and Repair

Periodic maintenance and/or repairs to the IBGS foundations, WTGs, export or inter-array cables will be necessary throughout the life of the project. Annually, the WTGs and the foundations will be inspected (the latter with divers and/or remotely operated vehicles (ROVs)). The submarine cables will also be inspected annually, via a survey vessel towing a sub-bottom profiler (chirper), to ensure cable burial depths are maintained. The majority of maintenance and repair activities will thus, involve a limited number of small vessels similar to the support vessels used during construction or previous cable geophysical surveys.

As noted above, in addition to vessels, equipment involved in routine maintenance operations includes ROVs and towed sub-bottom profilers. Hand operated devices, such as ROVs , move at slow speeds as do sub-bottom profilers, which are towed slowly behind the survey vessel. As listed species of whales, sturgeon, and sea turtles are highly mobile, they are likely to be able to avoid contact with the ROV or towed sub-bottom profiler. Although avoidance of the maintenance/repair equipment may result in the temporary displacement of the species from the area, there is no evidence to suggest that whales, sea turtles, or Atlantic sturgeon are more attracted to the resources along the export or inter-array cable routes or WTGs foundations than to those in surrounding waters. Therefore, similar to foraging impacts experienced during construction, the temporary displacement to neighboring areas is not likely to have a significant impact on foraging success or the completion of any other essential life functions of any listed species. Based on this and the best available information, it is extremely unlikely that listed species will collide or directly interact with maintenance or repair equipment, and the effect of any associated displacement will be discountable.

Habitat Disturbance

As described above, maintenance and repair activities will involve the use of different types of support vessels, similar to those used during construction, and may also involve jetting techniques to re-bury any cables. Support vessels are likely to use anchors to stabilize the vessels during maintenance and repair operations and thus, the placement of the anchor and the anchors associated anchor chain sweep, is likely to disturb the benthos (i.e., increase levels of TSS) and

INACTIVE

remove any benthic infaunal or surface dwelling organisms in the pathway of the anchor and its chain. In addition, although geophysical surveys themselves will not affect the benthic habitat of the action area, the resultant findings of the survey may. That is, should surveys reveal sections of the cable route where the cable has not attained target burial depths, concrete matting or rock piles will be placed on top of those sections. Effects of these activities to listed species of sea turtles, whales and Atlantic sturgeon; however, are not expected to be greater than those resulting from construction activities. As a result, effects to listed species of whales, sea turtles, and Atlantic sturgeon from habitat modification are expected to be similar to those described above in the sections describing foraging and habitat modification resulting from construction and water quality resulting from construction and thus, are expected to be insignificant (please see above for further analysis).

7.4 Decommissioning

At the conclusion of the life of the VOWTAP, components would be retrieved and removed from the site. All components in the water column would be retrieved, including the foundations, WTGs, and submarine cables. At the end of the proposed action's lifespan, removal of the WTGs and foundations at the time of decommissioning would result in a localized shift from a structure oriented habitat near the WTGs and foundations to the original shoal-oriented habitat present prior to construction to the proposed action. However, as the addition of the foundations would be a minor addition to the substrate that was present prior to the construction of the WTG facility, the removal of the WTGs and foundations will not cause a great impact in the overall habitat structure. Therefore, sea turtle populations that consume colonizing benthic invertebrate prey are not likely to increase due solely to the presence of the IBGS foundations and hence would not be adversely affected by their removal.

These removal activities are expected to have impacts similar to those discussed above in relation to construction activities, including temporary seafloor disturbance, turbidity, increased vessel activity, and underwater noise. However, all impacts would be of a lesser magnitude than those resulting from construction activities. For example, unlike noise generated during impact pile driving, underwater noise generated by cutting tools used to remove the two foundations would not produce sounds levels that result in injury or behavioral disturbance to listed species (Tetra Tech 2014). As such, any effects of decommissioning activities are extremely unlikely, and, therefore, discountable.

INACTIVE

7.5 Other Project Related Impacts

Light Pollution

Most construction activities (pile driving, WTG assembly) will be limited to daylight hours. However, cable laying operations would take place 24 hours per day, 7 days a week during installation. The submarine transmission cable will take approximately 2-4 weeks to complete and the inner array cable will be installed over several months. Construction and support vessels would be required to display lights when operating at night and deck lights would be required to illuminate work areas. However, lights would be down shielded to illuminate the deck, and would not intentionally illuminate surrounding waters. If sea turtles, Atlantic sturgeon, whales, or their prey are attracted to the lights, it could increase the potential for interaction with equipment or associated turbidity. However, due to the nature of project activities and associated

seafloor disturbance, turbidity, and noise, listed species and their prey are not likely to be attracted by lighting because they are disturbed by these other factors. As such, we have determined that any effects of project lighting on sea turtles, sturgeon, or whales are extremely unlikely and, therefore, discountable.

In addition to vessel lighting, the WTGs will be lit for navigational and aeronautical safety. Sea turtle hatchlings are known to be attracted to lights and adversely affected by artificial beach lighting, which disrupts proper orientation towards the sea. However, although some nesting does occur on Virginia beaches, and hatchlings may be present in Virginia coastal waters, the lights from on the WTG towers will not be visible from shore because the lighting would be located atop each turbine on the nacelle, which would be situated below the horizon line (Tetra Tech 2014). As a result, surface lighting on the WTGs will have no impacts to nesting or hatchling sea turtles. No proposed lighting is associated with the onshore components of VOWTAP; therefore, these components would create no change in nighttime viewing conditions.

Air Emissions from Project Vessels Operating on the OCS

Air emissions are not produced by the WTGs; however, the vessels associated with construction, maintenance/repair, and decommissioning of the structures will produce air emissions. Based on the information presented in TetraTech's Environmental Report for VOWTAP, any emissions will be minor and short-term, and overall, will not negatively affect air quality. VOWTAP would require a New Source Review (NSR) from Virginia to authorize the emissions from project vessels operating on the OCS if projected emissions are estimated to be more than 100 tons per year of any criteria pollutant. Because projected emissions are estimated to be more than 100 tons in a year for NO_x (246.45 tons) and CO (128.87 tons), a NSR permit would be required. This permit covers air emissions from the construction equipment and vessels operating at the project site on the OCS. In October 2014, Dominion submitted an Outer Continental Shelf Air Permit Application to the Virginia Department of Environmental Quality. The permit will ensure that air quality is not significantly degraded and that the progress made in achieving maintenance of the 1997 8-hour ozone is not reversed. Because an NSR permit would be required for the proposed action, a General Conformity Determination is not needed. Virginia has also explained that the project's peak emissions will not result in any exceedance of any currently attained primary or secondary National Ambient Air Quality Standards (NAAQS). Primary NAAQS are set to protect public (human) health with an adequate margin of safety, including the health of "sensitive" populations such as asthmatics, children, and the elderly. Secondary NAAQS set limits to protect public welfare, including protection against decreased visibility, damage to animals, crops, vegetation, and buildings. The Hampton Roads area was designated as in attainment for the 2008 NAAQS. In addition to being in attainment of the current 2008 ozone NAAQS, the area is in attainment (or unclassified) for all other NAAQS.

Based on the best available information, any effects on ESA-listed marine species from air quality due to the proposed action are likely to be insignificant. At this time, there is limited information on the effects of air quality on listed species that may occur in the action area. However, as the emissions regulated by EPA and the Commonwealth will have insignificant

INACTIVE

effects on air quality, it is reasonable to conclude that any effects to listed species from these emissions will also be insignificant.

IBGS Foundation: Habitat Shift

The presence of two IBGS foundations in Virginia waters and the potential addition of associated scour control sand/cement bags have the potential to shift the area immediately surrounding each pile foundation from soft sediment, open water habitat to a structure-oriented system. This may create localized changes, namely the establishment of "fouling communities" within the immediate area surrounding each pile of the foundation and an increased availability of shelter among the pile structure. The IBGS foundations will represent a source of new substrate with vertical orientation in an area that has a limited amount of such habitat, and as such may attract finfish and benthic organisms, potentially affecting listed species by causing changes to prey distribution and/or abundance. While the aggregation of finfish around the piles will not attract sea turtles, some sea turtle species may be attracted to the IBGS foundations for the fouling community and epifauna that may colonize the underwater structure as an additional food source for certain sea turtle species, especially loggerhead and Kemp's ridley turtles. All four sea turtle species may be attracted to the underwater structure for shelter, especially loggerheads that have been reported to commonly occupy areas around oil platforms (NRC 1996) which also offer similar underwater vertical structure.

More specifically, loggerheads and Kemp's ridleys could be attracted to the piles to feed on attached organisms since they feed on mollusks and crustaceans. Loggerheads are frequently observed around wrecks, underwater structures and reefs where they forage on a variety of mollusks and crustaceans (USFWS 2005). Leatherback turtles and green turtles however are less likely to be attracted to the IBGS foundations for feeding since leatherbacks are strictly pelagic and feed from the water column primarily on jellyfish and green turtles are primarily herbivores feeding on seagrasses and algae. However, if either of these forage items occur in higher concentrations near the piles, these species of sea turtles could also be attracted to the piles. Despite possible localized changes in prey abundance and distribution, any changes are expected to be small due to the small number of IBGS foundations and the distance between them. Therefore, any effects to sea turtle foraging are expected to be minor and localized.

As explained above, right whales feed on copepods while humpback and fin whales feed on schooling fish. If the WTG foundations led to an increase in schooling fish around the piles, it is possible that individual whales could be attracted to the foundations. However, the small number of foundations and total number of piles associated with all 2 IBGS foundations makes it extremely unlikely that the distribution of forage species in the action area would be altered in a way that would affect the distribution of any whales. As such, any effects to the distribution of forage species or movements of whales will be insignificant and discountable.

Sturgeon feed on benthic invertebrates and small benthic fish. It is possible that the distribution and abundance of these species could increase in the area immediately adjacent to the 2 IBGS foundations. Despite possible localized changes in prey abundance and distribution, any changes are expected to be small due to the small number of IBGS foundations and the distance between them (3,445ft. apart). Therefore, any effects to Atlantic sturgeon foraging are expected to be

INACTIVE

minor and localized.

Although the WTG foundations would create additional attachment sites for benthic organisms that require fixed (non-sand) substrates and additional structure that may attract certain finfish species, the additional amount of surface area being introduced (i.e., only 2 IBGS foundations over an 191 acre area) would be a minor addition to the hard substrate that is already present. Due to the small amount of additional surface area in relation to the total area of the proposed action and the spacing between WTG foundations (3,445ft. apart), the new additional structure is not expected to alter the species composition in the action area. While the increase in structure and localized alteration of species distribution in the action area around the WTG foundations may affect the localized movements of sea turtles and sturgeon in the action area and provide additional sheltering and foraging opportunities in the action area for these species during the lifespan of the project, any effects will be beneficial or insignificant.

Marine Debris

Personnel will be present onboard the vessels throughout construction, commissioning, maintenance and repair, and decommissioning activities, thus presenting some potential for accidental releases of debris overboard. ESA listed species of whales, sea turtles, and Atlantic sturgeon can be adversely affected by such debris should they become entangled in or ingest debris, particularly plastics that are mistaken for prey items. The discharge and disposal of garbage and other solid debris from vessels by lessees is prohibited the USCG (MARPOL Annex V, Public Law 100-220 [Statute 1458]). The discharge of plastics is strictly prohibited. Dominion will also ensure all crew supporting the construction, operation, maintenance, repair, and decommissioning of the VOWTAP will undergo marine debris awareness training. Based on this training, during construction, operation/maintenance/repair, and decommissioning activities, individual crew members will be responsible for ensuring that debris is not discharged into the marine environment. Additionally, training of construction crews will include a requirement explaining that the discharge of trash and debris overboard is harmful to the environment, and is illegal under the Act to Prevent Pollution from Ships and the Ocean Dumping Ban Act of 1988. Therefore, discharge of debris will be prohibited, and violations will be subject to enforcement actions. Therefore, activities associated with the construction, operation and maintenance, and decommissioning of the VOWTAP are not likely to result in increased marine debris, and thus, are not expected to result in any effects to ESA-listed species of sea turtles, whales, or Atlantic sturgeon.

Pre-lay Grapnel Run

Prior to submarine cable installation, a pre-lay grapnel run will occur to remove any obstructions of debris along the cable route. The pre-lay grapnel run will involve towing a grapnel, via the main cable laying vessel, along the benthos of the cable burial route. During the pre-lay grapnel run, the cable-lay vessel will operate and thus, tow the grapnel at slow speeds (i.e., approximately 1 knot or less) to ensure all debris is removed. As sea turtles and sturgeon are highly mobile, any sea turtle or sturgeon that may be present at the bottom will be able to move out of the way device, thereby avoiding an interaction. Additionally, as the cable of the grapnel run will remain taught as it is pulled along the benthos, there is not risk for sea turtle, whales, and Atlantic sturgeon entanglement. Disturbance of the benthos/sediments (e.g., turbidity) and

INACTIVE

removal of benthic invertebrates are also likely during this phase of the project; however, the degree of this disturbance is expected to be no greater than those assessed for jetting operations and thus, for the same reasons provided with regard to the effects of jetting operations, we have concluded that effects to ESA listed species of sturgeon, sea turtles, and whales from pre-lay grapnel run activities are insignificant.

7.6 Non-routine and Accidental Events

Cable Repair

Many of the types of disturbances that would occur during cable repair activities are smaller and of shorter duration, but of similar type, to those that would occur during cable installation. A relatively short distance along the sea floor would be disturbed by the jetting process used to uncover the cable and allow it to be cut so that the cable ends could be retrieved to the surface. In addition to the temporary loss of some benthic organisms, there would be increased turbidity for a short period, and a localized increase in disturbance due to vessel activity, including noise and anchor cable placement and retrieval. As explained in sections related to the effects of cable installation above, as no whales are expected to occur along the cable route, there would be no effects to whales from a cable repair. Depending on the time of year that the cable repair occurred, whales, sea turtles, and sturgeon may be present. However, as explained in the cable installation sections above, all effects of the cable laying process, and similarly, the cable repairing process, would be insignificant or discountable.

Vessel Collision with IBGS Foundation

The extent of potential impacts that could result from a vessel collision with the IBGS foundations largely depends on the extent of damage to the foundation or vessel. Some smaller vessels would merely strike a glancing blow and possibly suffer some hull damage but not sink. Other vessels may suffer enough damage to sink, causing a small release of fuel and debris. A larger vessel may cause a collapse of the foundation, also resulting in a small release of lubricating fluid. Repair of a damaged or collapsed IBGS foundation would create short term and localized disturbances to the benthos, water column, and pelagic organisms similar to the construction and decommissioning of a single IBGS foundation, albeit in reverse order and combined in a single event. The effects of a vessel collision on listed species are difficult to predict. However, as low densities of whales are expected to occur in the action area, any effects of a vessel collision with an IBGS foundation with whales are discountable. Effects to sea turtles and sturgeon from a vessel collision with an IBGS foundation are more likely to be attributable to the debris that enters the water and effects of any repair activities. As any effects are likely to be on a small scale and temporary, any effects, if adverse, will be insignificant.

Oil Spill

Oil spills could occur either as a release from a vessel collision with an IBGS foundation. An oil spill would be an unintended, unpredictable event. Marine animals, including whales, sea turtles, and sturgeon are known to be negatively impacted by exposure to oil and other petroleum products. Without an estimate of the amount of oil released it is difficult to predict the likely effects on listed species. The applicant is required to develop an oil spill response plan which would ensure rapid response to any spill. At this time, we have not reviewed the oil spill response plan and, when it is available, BOEM should contact us to discuss whether this

INACTIVE

consultation should be reinitiated.

8.0 CUMULATIVE EFFECTS

Cumulative effects, as defined in 50 CFR 402.02, are those effects of future State or private activities, not involving Federal activities, which are reasonably certain to occur within the action area. Future Federal actions are not considered in the definition of "cumulative effects."

Given the nature of the action area (i.e., nearshore and offshore areas off the coast of Virginia), few activities that may affect listed species are likely to occur that do not require some Federal authorization or permitting. Therefore, Section 7 consultations with us are anticipated to be necessary for the majority of future activities that could affect listed species in the action area.

The part of the action area that overlaps with state waters include a portion of the export cable route and portions of the transit routes that may be used by project vessels. Actions carried out or regulated by the States within that portion of the action area that may affect listed species include the authorization of state fisheries, vessel interactions, and pollution. We are not aware of any local or private actions that are reasonably certain to occur in the action area that may affect listed species.

State Water Fisheries **-** Future recreational and commercial fishing activities in state waters may result in the capture, injury and mortality of listed species. Information on interactions with listed species for state fisheries operating in the action area is summarized in the Environmental Baseline section above, and it is not clear to what extent these future activities would affect listed species differently than the current state fishery activities described in the Status of the Species/Environmental Baseline section. However, this Opinion assumes effects in the future would be similar to those in the past and are, therefore, reflected in the anticipated trends described in the status of the species and environmental baseline sections of this Opinion.

Vessel Interactions- As noted in the Environmental Baseline section, private vessel activities in the action area may adversely affect listed species in a number of ways, including entanglement, boat strike, or harassment. As vessel activities will continue in the future, the potential for a vessel to interact with a listed species exists; however, the frequency in which these interactions will occur in the future is unknown and thus, the level of impact to sea turtle, whale, or Atlantic sturgeon populations cannot be projected. However, this Opinion assumes effects in the future would be similar to those in the past and are, therefore, reflected in the anticipated trends described in the status of the species/environmental baseline section.

Pollution and Contaminants – Human activities in the action area causing pollution are reasonably certain to continue in the future, as are impacts from them on Atlantic sturgeon, sea turtles, or whales. However, the level of impacts cannot be projected. Sources of contamination in the action area include atmospheric loading of pollutants, stormwater runoff from coastal development, groundwater discharges, and industrial development. Chemical contamination may have an effect on listed species reproduction and survival. However, this Opinion assumes effects in the future would be similar to those in the past and are therefore reflected in the

INACTIVE

anticipated trends described in the status of the species/environmental baseline section.

9.0 INTEGRATION AND SYNTHESIS OF EFFECTS

The types of potential effects of the proposed action include: habitat disturbance and related consequences for water quality and prey; exposure to increased underwater noise; exposure to increased vessel traffic; exposure to cable lay equipment; electromagnetic fields; and non-routine and accidental events including oil spills. We have determined that the only stressor that is likely to result in adverse effects to listed species is noise from the impact hammer and DP thruster. Increased noise levels will likely disturb right, humpback, and fin whales, loggerhead, Kemp's ridley, green and leatherback sea turtles and Atlantic sturgeon. We expect these animals to alter their behavior from foraging, rearing, migrating, and resting to make evasive movements away from the area with disturbing levels of noise. This will likely result in stress to these animals and come at a metabolic and energetic cost. We have determined that this behavioral disturbance is considered "harassment" under the ESA definition of take. In the effects of the action section of this Opinion, we determined that up to 1 right whale, 85 humpback whales, and 13 fin whales will be exposed to disturbing levels of noise over the 14 days of impact pile driving. We also anticipate the exposure of up to 630 loggerheads and 210 leatherbacks, 1,064 Kemp's ridley and 328 green sea turtles. Because there are no available estimates of Atlantic sturgeon density in the action area, we are not able to estimate the number of Atlantic sturgeon of any DPS that may be taken by harassment.

Sea turtles and sturgeon exposed to other acoustic sources during the proposed action will experience only minor and temporary effects limited to small (less than 100 meters) movements away from the sound source; these effects will be insignificant. We anticipate behavioral disturbance of whales upon exposure to disturbing levels of noise associated with the use of DP thrusters along the cable route. As with exposure to the impact pile driving, we expect these animals to alter their behavior from foraging, migrating, and resting to make evasive movements away from the area with disturbing levels of noise. This will likely result in stress to these animals and will come at a metabolic and energetic cost. We have determined that this behavioral disturbance is considered "harassment" under the ESA definition of take. As presented in the Effects of the Action, during DP thruster use, we expect 0 right whales, 13 humpback whales, and 2 fin whales to be exposed to disturbing levels of noise. We have determined that all other effects to listed species, including benthic disturbance and increased vessel traffic, will be insignificant and discountable.

In the discussion below, we consider whether the effects of the proposed action reasonably would be expected, directly or indirectly, to reduce appreciably the likelihood of both the survival and recovery of the listed species in the wild by reducing the reproduction, numbers, or distribution of any listed species. The purpose of this analysis is to determine whether the proposed action, in the context established by the status of the species, environmental baseline, and cumulative effects, would jeopardize the continued existence of any listed species. In the NMFS/USFWS Section 7 Handbook, for the purposes of determining jeopardy, survival is defined as, "the species' persistence as listed or as a recovery unit, beyond the conditions leading to its endangerment, with sufficient resilience to allow for the potential recovery from

INACTIVE

endangerment. Said another way, survival is the condition in which a species continues to exist into the future while retaining the potential for recovery. This condition is characterized by a species with a sufficient population, represented by all necessary age classes, genetic heterogeneity, and number of sexually mature individuals producing viable offspring, which exists in an environment providing all requirements for completion of the species' entire life cycle, including reproduction, sustenance, and shelter." Recovery is defined as, "Improvement in the status of listed species to the point at which listing is no longer appropriate under the criteria set out in Section 4(a)(1) of the Act."

Below, for the listed species that may be affected by the proposed action, we consider whether the proposed action will result in reductions in reproduction, numbers or distribution of that species and then considers whether any reductions in reproduction, numbers or distribution resulting from the proposed action would reduce appreciably the likelihood of both the survival and recovery of that species, as those terms are defined for purposes of the federal Endangered Species Act.

9.1 North Atlantic Right Whales

As explained in the Opinion, we do not anticipate any reduction in numbers, reproduction, or distribution of right whales. All effects are expected to be insignificant or discountable, except for the effects of noise. With regard to any project-caused benthic habitat disturbance, prey loss, turbidity, and release of contaminants, these impacts are anticipated to be so small in area, low in severity, limited to the construction phase, and temporary even during that time, that we do not anticipate they will have a perceptible effect on baseline conditions. Given that there are a small number of project-related vessels, vessel-based Protected Species Observers, speed and approach limits, we expect project-related vessel strikes to be extremely unlikely to occur and the additional project-related vessels will have an insignificant effect on the baseline risk of vessel strikes over the course of the action.

We also do not anticipate any reduction in numbers, reproduction, or distribution of right whales due to noise caused by the proposed action when it is added to baseline conditions. Noise will not cause injury or mortality, because work with the impact hammer and DP Thrusters will not proceed if there are any right whales in the zone corresponding to injurious noise levels of 180 dB re 1uPa or higher. We determined that exposure of an individual right whale to underwater noise between 160 and 180 dB re 1uPa is likely. We anticipate that, upon exposure, an individual right whale would alter its behavior from foraging, rearing, migrating, and resting to make evasive movements away from the area with disturbing levels of noise. This will result in stress to these animals and will come at a metabolic and energetic cost. However, because this response is limited to only a few hours, the stress will resolve and not result in distressed individuals. Although our analysis estimated that one right whale may be exposed to noise generated during pile driving, it is unlikely that right whale mother/calf pairs would be present in the action area during construction (May to July) because they generally begin migrating north in February and complete the northern migration by early April. Given the nature of the behavioral response, absence of mother/calf pairs, and the fact that any disruption will be temporary and short-term, we do not anticipate any injury or mortality immediately or in the future and do not anticipate any reduction in fitness, including reproductive success.

INACTIVE

Behavioral effects, such as disruption of feeding, resting, or other activities or alterations in breathing, vocalizing, or diving rates, are likely during exposure to underwater noise between 120 and 180 dB re 1uPa RMS resulting from the DP thrusters, and between 160 and 180 dB re 1uPa RMS for the impulsive noise of the impact hammer. Effects of other project-related sources of noise (geophysical surveys, vessels, turbine generators' operation) are anticipated to be extremely unlikely to occur or insignificant. The project-related acoustic effects from the impact hammer and DP Thrusters will be temporary, short-term, and geographically limited to a very small portion of the overall species' range. Even when added to the ambient sound levels, these time and space limited project-related acoustic effects are not likely to significantly impair any essential behaviors or to affect an individual's health, survival or reproductive success. Specifically, in concerning the combined effects of ambient noise plus a introduced sound signal, the overall sound level in the affected environment can be determined by the following expression: L_{x+y} (in dB) =10 Log ($10^{x/10} + 10^{y/10}$); where, L_{x+y}= the overall sound level; x= ambient noise level (in dB) and y =the introduced sound signal (Richardson *et al.* 1995). This expression demonstrates that, due to the logarithmic nature of the decibel scale, the summation of two sound sources does not result in simply a doubling of sound energy. Instead, when considered together, ambient noise has little to no effect on the overall sound level produced and in fact, is "over taken" by the introduced sound signal. That is, ambient noise is non-detectable in the presence of the sound source. As a result, the total sound produced is reflective of the introduced sound source. For instance, if we consider ambient conditions to be 100 dB and the introduced sound signal to be 180 dB, the overall/total sound in the affected area is 180 dB. Based on this information, project related sound levels, when considered in combination with ambient noise, will not result in overall sound levels that differ from those project specific source levels considered on their own. As such, the behavioral effects, and the extent that they will be experienced, will remain as described for each sound source.

The proposed action will not reduce distribution, because the action will not impede right whales from accessing any seasonal concentration areas that are outside the action area, including those for foraging or rearing, nor will the action permanently prevent right whales from moving through the action area to access foraging or rearing areas. For the short construction period, any effects to distribution will be minor and temporary and limited to the temporary displacement of individuals. Use of the area is expected to resume after completion of the short construction phase.

Based on the information provided above, when added to baseline conditions, the proposed action, including the behavioral disturbance of no more than one right whale due to exposure to disturbing levels of noise due to DP thruster use and impact pile driving, will not appreciably reduce the likelihood of survival of this species (i.e., it will not increase the risk of extinction faced by this species) given that: (1) there will be no mortality and therefore, no reduction in the numbers of right whales; (2) there will be no effect to the fitness of any individuals and no effect on reproductive output of the species; and (3) the action will have only a minor and temporary effect on the distribution of one right whale in the action area (related to the temporary avoidance of temporarily ensonified areas) and no reduction in the distribution of the species throughout its range.

INACTIVE

In certain instances, an action that does not appreciably reduce the likelihood of a species' survival might affect its likelihood of recovery or the rate at which recovery is expected to occur. As explained above, we have determined that the proposed action will not appreciably reduce the likelihood that North Atlantic right whales will survive in the wild. Here, we consider the potential for the action to reduce the likelihood of recovery. As noted above, recovery is defined as the improvement in status such that listing is no longer appropriate. Section 4(a)(1) of the ESA requires listing of a species if it is in danger of extinction throughout all or a significant portion of its range (i.e., "endangered"), or likely to become in danger of extinction throughout all or a significant portion of its range in the foreseeable future (i.e., "threatened") because of any of the following five listing factors: (1) the present or threatened destruction, modification, or curtailment of its habitat or range, (2) overutilization for commercial, recreational, scientific, or educational purposes, (3) disease or predation, (4) the inadequacy of existing regulatory mechanisms, (5) other natural or manmade factors affecting its continued existence.

The goal of the 2005 revised Recovery Plan for the North Atlantic Right Whale is to recover North Atlantic right whales to a level sufficient to warrant their removal from the List of Endangered and Threatened Wildlife and Plants under the ESA. The recovery plan includes demographic recovery criteria as well as a list of recovery tasks. Demographic recovery criteria are included for the western North Atlantic right whale population. These criteria focus on sustained increases in the number of individuals, an increase in the abundance of prey, and a reduction in anthropogenic threats. The recovery tasks focus on evaluating the species' population status, protecting habitats, and minimizing anthropogenic effects associated with fishing gear entanglements, vessel collisions, and anthropogenic noise. As discussed in this Opinion, the proposed action will not injure, kill, reduce reproduction, or reduce distribution of right whales, although it is likely that a right whale will be harassed in the form of behavioral disturbance due to exposure to noise generated during impact pile driving and operation of the DP thrusters.

Right whales feed on copepods, which are too small to be affected by the proposed action. Since the proposed action will not result in any mortality or reductions in fitness or future reproductive output, it is not expected to affect the persistence of the species. There will not be a change in the status or trend of the species. As there will be no reduction in numbers or future reproduction, the action would not cause any reduction in the likelihood of improvement in the status of the species or the rate of recovery. The effects of the proposed action will not reduce the likelihood that the status of the species can improve to the point where it is recovered and could be delisted. Therefore, the proposed action will not appreciably reduce the likelihood that the species can be brought to the point at which it is no longer listed under the ESA. Based on the analysis presented herein, the proposed action is not likely to appreciably reduce the survival and recovery of this species.

9.2 Humpback Whales

As explained in the Opinion, we do not anticipate any reduction in numbers, reproduction, or distribution of humpback whales. All effects are expected to be insignificant or discountable, except for the effects of noise. With regard to any project-caused benthic habitat disturbance,

INACTIVE

prey loss, turbidity, and release of contaminants, these impacts are anticipated to be so small in area, low in severity, limited to the construction phase, and temporary even during that time, that we do not anticipate they will have a perceptible effect on baseline conditions. Given that there are a small number of project-related vessels, vessel-based Protected Species Observers, speed and approach limits, we expect project-related vessel strikes to be extremely unlikely to occur and the additional project-related vessels will have an insignificant effect on the baseline risk of vessel strikes over the course of the action.

We also do not anticipate any reduction in numbers, reproduction, or distribution of humpback whales due to noise caused by the proposed action when it is added to baseline conditions. Noise will not cause injury or mortality, because work with the impact hammer and DP thrusters will not proceed if there are any humpback whales in the zone corresponding to injurious noise levels of 180 dB re 1uPa or higher. We determined that exposure of an individual humpback whale to underwater noise between 160 and 180 dB re 1uPa is likely. We anticipate that, upon exposure, an individual humpback whale would alter its behavior from foraging, rearing, migrating, and resting to make evasive movements away from the area with disturbing levels of noise. This will result in stress to these animals and will come at a metabolic and energetic cost. However, because this response is limited to only a few hours, the stress will resolve and not result in distressed individuals. Given the nature of the behavioral response, and the fact that any disruption will be temporary and short-term, we do not anticipate any injury or mortality immediately or in the future and do not anticipate any reduction in fitness, including reproductive success.

Behavioral effects, such as disruption of feeding, resting, or other activities or alterations in breathing, vocalizing, or diving rates, are likely during exposure to underwater noise between 120 and 180 dB re 1uPa RMS resulting from the DP thrusters, and between 160 and 180 dB re 1uPa RMS for the impulsive noise of the impact hammer. Effects of other project-related sources of noise (geophysical surveys, vessels, turbine generators' operation) are anticipated to be extremely unlikely to occur or insignificant. The project-related acoustic effects from the impact hammer and DP Thrusters will be temporary, short-term, and geographically limited to a very small portion of the overall species' range. Even when added to the existing acoustic baseline, these time and space limited project-related acoustic effects are not likely to significantly impair any essential behaviors or to affect an individual's health, survival or reproductive success. Specifically, in concerning the combined effects of ambient noise plus a introduced sound signal, the overall sound level in the affected environment can be determined by the following expression: L_{x+y} (in dB) =10 Log ($10^{x/10} + 10^{y/10}$); where, L_{x+y}= the overall sound level; x= ambient noise level (in dB) and y =the introduced sound signal (Richardson *et al.* 1995). This expression demonstrates that, due to the logarithmic nature of the decibel scale, the summation of two sound sources does not result in simply a doubling of sound energy. Instead, when considered together, ambient noise has little to no effect on the overall sound level produced and in fact, is "over taken" by the introduced sound signal. That is, ambient noise is non-detectable in the presence of the sound source. As a result, the total sound produced is reflective of the introduced sound source. For instance, if we consider ambient conditions to be 100 dB and the introduced sound signal to be 180 dB, the overall/total sound in the affected area is 180 dB. Based on this information, project related sound levels, when considered in combination with

INACTIVE

ambient noise, will not result in overall sound levels that differ from those project specific source levels considered on their own. As such, the behavioral effects, and the extent that they will be experienced, will remain as described for each sound source.

The proposed action is not likely to reduce distribution because the action will not impede humpback whales from accessing any seasonal concentration areas, including foraging or rearing, in the action area or elsewhere. Any effects to distribution will be minor and temporary and limited to the temporary displacement of individuals.

Based on the information provided above, when added to baseline conditions, the proposed action, including the behavioral disturbance of no more than 98 humpback whales due to exposure to disturbing levels of noise due to DP thruster use and impact pile driving, will not appreciably reduce the likelihood of survival of this species (i.e., it will not increase the risk of extinction faced by this species) given that: (1) there will be no mortality and therefore, no reduction in the numbers of humpback whales; (2) there will be no effect to the fitness of any individuals and no effect on reproductive output of the species; and (3) the action will have only a minor and temporary effect on the distribution of individual humpback whales in the action area (related to the temporary avoidance of temporarily ensonified areas) and no effect on the distribution of the species throughout its range.

In certain instances, an action that does not appreciably reduce the likelihood of a species' survival might affect its likelihood of recovery or the rate at which recovery is expected to occur. As explained above, we have determined that the proposed action will not appreciably reduce the likelihood that humpback whales will survive in the wild. Here, we consider the potential for the action to reduce the likelihood of recovery. As noted above, recovery is defined as the improvement in status such that listing is no longer appropriate. Section 4(a)(1) of the ESA requires listing of a species if it is in danger of extinction throughout all or a significant portion of its range (i.e., "endangered"), or likely to become in danger of extinction throughout all or a significant portion of its range in the foreseeable future (i.e., "threatened") because of any of the following five listing factors: (1) the present or threatened destruction, modification, or curtailment of its habitat or range, (2) overutilization for commercial, recreational, scientific, or educational purposes, (3) disease or predation, (4) the inadequacy of existing regulatory mechanisms, (5) other natural or manmade factors affecting its continued existence.

In 1991, we issued a recovery plan for the humpback whale (NMFS 1991). The plan includes demographic recovery criteria as well as a list of tasks that must be accomplished. Demographic recovery criteria are included for both the North Atlantic and North Pacific populations. These criteria focus on sustained increases in the number of individuals, an increase in the abundance of prey, and a reduction in anthropogenic threats. The recovery tasks focus on evaluating the species population status, protecting habitats, and minimizing anthropogenic effects associated with fishing gear entanglements, vessel collision, and anthropogenic noise. As discussed in this Opinion, noise and vessels will not injure or kill any humpback whales, although it is likely that humpback whales will be harassed in the form of behavioral disturbance from exposure to noise generated during impact pile driving and operation of DP thrusters.

INACTIVE

Since the proposed action will not result in any mortality or reductions in fitness or future reproductive output, it is not expected to affect the persistence of the species. There will not be a change in the status or trend of the species. As there will be no reduction in numbers or future reproduction, the action would not cause any reduction in the likelihood of improvement in the status of the species. The effects of the proposed action will not reduce the likelihood that the status of the species can improve to the point where it is recovered and could be delisted. Therefore, the proposed action will not appreciably reduce the likelihood that the species can be brought to the point at which it is no longer listed under the ESA. Based on the analysis presented herein, the proposed action is not likely to appreciably reduce the survival and recovery of this species.

9.3 Fin Whales

As explained in the Opinion, we do not anticipate any reduction in numbers, reproduction, or distribution of fin whales. All effects are expected to be insignificant or discountable, except for the effects of noise. With regard to any project-caused benthic habitat disturbance, prey loss, turbidity, and release of contaminants, these impacts are anticipated to be so small in area, low in severity, limited to the construction phase, and temporary even during that time, that we do not anticipate they will have a perceptible effect on baseline conditions. Given that there are a small number of project-related vessels, vessel-based Protected Species Observers, speed and approach limits, we expect project-related vessel strikes to be extremely unlikely to occur and the additional project-related vessels will have an insignificant effect on the baseline risk of vessel strikes over the course of the action.

We also do not anticipate any reduction in numbers, reproduction, or distribution of fin whales due to noise caused by the proposed action when it is added to baseline conditions. Noise will not cause injury or mortality, because work with the impact hammer and DP thrusters will not proceed if there are any fin whales in the zone corresponding to injurious noise levels of 180 dB re 1uPa or higher. We determined that exposure of an individual fin whale to underwater noise between 160 and 180 dB re 1uPa is likely. We anticipate that, upon exposure, an individual fin whale would alter its behavior from foraging, rearing, migrating, and resting to make evasive movements away from the area with disturbing levels of noise. This will result in stress to these animals and will come at a metabolic and energetic cost. However, because this response is limited to only a few hours, the stress will resolve and not result in distressed individuals. Given the nature of the behavioral response, and the fact that any disruption will be temporary and short-term, we do not anticipate any injury or mortality immediately or in the future and do not anticipate any reduction in fitness, including reproductive success.

Behavioral effects, such as disruption of feeding, resting, or other activities or alterations in breathing, vocalizing, or diving rates, are likely during exposure to underwater noise between 120 and 180 dB re 1uPa RMS resulting from the DP thrusters, and between 160 and 180 dB re 1uPa RMS for the impulsive noise of the impact hammer. Effects of other project-related sources of noise (geophysical surveys, vessels, turbine generators' operation) are anticipated to be extremely unlikely to occur or insignificant. The project-related acoustic effects from the impact hammer and DP Thrusters will be temporary, short-term, and geographically limited to a very small portion of the overall species' range. Even when added to the existing acoustic baseline,

INACTIVE

these time and space limited project-related acoustic effects are not likely to significantly impair any essential behaviors or to affect an individual's health, survival or reproductive success. Specifically, in concerning the combined effects of ambient noise plus a introduced sound signal, the overall sound level in the affected environment can be determined by the following expression: L_{x+y} (in dB) =10 Log ($10^{x/10} + 10^{y/10}$); where, L_{x+y}= the overall sound level; x= ambient noise level (in dB) and y =the introduced sound signal (Richardson *et al.* 1995). This expression demonstrates that, due to the logarithmic nature of the decibel scale, the summation of two sound sources does not result in simply a doubling of sound energy. Instead, when considered together, ambient noise has little to no effect on the overall sound level produced and in fact, is "over taken" by the introduced sound signal. That is, ambient noise is non-detectable in the presence of the sound source. As a result, the total sound produced is reflective of the introduced sound source. For instance, if we consider ambient conditions to be 100 dB and the introduced sound signal to be 180 dB, the overall/total sound in the affected area is 180 dB. Based on this information, project related sound levels, when considered in combination with ambient noise, will not result in overall sound levels that differ from those project specific source levels considered on their own. As such, the behavioral effects, and the extent that they will be experienced, will remain as described for each sound source.

The proposed action is not likely to reduce distribution because the action will not impede fin whales from accessing any seasonal concentration areas, including foraging or rearing, in the action area or elsewhere. Any effects to distribution will be minor and temporary and limited to the temporary displacement of individuals.

Based on the information provided above, when added to baseline conditions, the proposed action, including the behavioral disturbance of no more than 13 fin whales due to exposure to disturbing levels of noise due to DP thruster use and impact pile driving, will not appreciably reduce the likelihood of survival of this species (i.e., it will not increase the risk of extinction faced by this species) given that: (1) there will be no mortality and therefore, no reduction in the numbers of fin whales; (2) there will be no effect to the fitness of any individuals and no effect on reproductive output of the species; and (3) the action will have only a minor and temporary effect on the distribution of individual fin whales in the action area (related to the temporary avoidance of temporarily ensonified areas) and no effect on the distribution of the species throughout its range.

In certain instances, an action that does not appreciably reduce the likelihood of a species' survival might affect its likelihood of recovery or the rate at which recovery is expected to occur. As explained above, we have determined that the proposed action will not appreciably reduce the likelihood that fin whales will survive in the wild. Here, we consider the potential for the action to reduce the likelihood of recovery. As noted above, recovery is defined as the improvement in status such that listing is no longer appropriate. Section 4(a)(1) of the ESA requires listing of a species if it is in danger of extinction throughout all or a significant portion of its range (i.e., "endangered"), or likely to become in danger of extinction throughout all or a significant portion of its range in the foreseeable future (i.e., "threatened") because of any of the following five listing factors: (1) the present or threatened destruction, modification, or curtailment of its habitat or range, (2) overutilization for commercial, recreational, scientific, or educational

INACTIVE

purposes, (3) disease or predation, (4) the inadequacy of existing regulatory mechanisms, (5) other natural or manmade factors affecting its continued existence.

In 2010, we issued a recovery plan for the fin whale (NMFS 2010). The plan includes demographic recovery criteria as well as a list of tasks that must be accomplished. Demographic recovery criteria are included for each of the three ocean basins where fin whales occur. These criteria focus on sustained increases in the number of individuals, an increase in the abundance of prey, and a reduction in anthropogenic threats. The recovery tasks focus on evaluating the species population status, protecting habitats, and minimizing anthropogenic effects associated with fishing gear entanglements, vessel collision, and anthropogenic noise. As discussed in this Opinion, noise and vessels will not injure or kill any fin whales, although it is likely that fin whales will be harassed in the form of behavioral disturbance from exposure to noise generated during impact pile driving and operation of DP thrusters.

Since the proposed action will not result in any mortality or reductions in fitness or future reproductive output, it is not expected to affect the persistence of the species. There will not be a change in the status or trend of the species. As there will be no reduction in numbers or future reproduction, the action would not cause any reduction in the likelihood of improvement in the status of the species. The effects of the proposed action will not reduce the likelihood that the status of the species can improve to the point where it is recovered and could be delisted. Therefore, the proposed action will not appreciably reduce the likelihood that the species can be brought to the point at which it is no longer listed under the ESA. Based on the analysis presented herein, the proposed action is not likely to appreciably reduce the survival and recovery of this species.

INACTIVE

9.4 Northwest Atlantic DPS of Loggerhead Sea Turtles

As explained in the Opinion, we do not anticipate any reduction in numbers, reproduction, or distribution of loggerhead sea turtles. All effects are expected to be insignificant or discountable, except for the effects of noise. With regard to any project-caused benthic habitat disturbance, prey loss, turbidity, and release of contaminants, these impacts are anticipated to be so small in area, low in severity, limited to the construction phase, and temporary even during that time, that we do not anticipate they will have a perceptible effect on baseline conditions. Given that there are a small number of project-related vessels, vessel-based Protected Species Observers, speed and approach limits, we expect project-related vessel strikes to be extremely unlikely to occur and the additional project-related vessels will have an insignificant effect on the baseline risk of vessel strikes over the course of the action.

We also do not anticipate any reduction in numbers, reproduction, or distribution of loggerhead sea turtles due to noise caused by the proposed action when it is added to baseline conditions. Noise will not cause injury or mortality, because work with the impact hammer and DP thrusters will not proceed if there are any loggerhead sea turtles in the zone corresponding to injurious noise levels of 207 dB re 1uPa or higher. We determined that exposure of individual loggerhead sea turtles to underwater noise between 166 and 207 dB re 1uPa is likely. We anticipate that, upon exposure, an individual loggerhead sea turtles would alter its behavior from foraging, migrating, and resting to make evasive movements away from the area with disturbing levels of

noise. This will result in stress to these animals and will come at a metabolic and energetic cost. However, because this response is limited to only a few hours, the stress will resolve and not result in distressed individuals. Given the nature of the behavioral response, and the fact that any disruption will be temporary and short-term, we do not anticipate any injury or mortality immediately or in the future and do not anticipate any reduction in fitness, including reproductive success.

Exposure to underwater noise between 166 and 207 dB re 1uPa RMS during the impact pile driving is likely to result in disruption of feeding, resting, or other activities or alterations in breathing, or diving rates. Effects of other project-related sources of noise (DP thruster operations, geophysical surveys, vessels, turbine generators' operation) are anticipated to be extremely unlikely to occur or insignificant. The project-related acoustic effects from the impact hammer will be temporary, short-term, and geographically limited to a very small portion of the overall species' range. Even when added to the existing acoustic baseline, these time and space limited project-related acoustic effects are not likely significantly impair any essential behaviors or to affect an individual's health, survival or reproductive success. Specifically, in concerning the combined effects of ambient noise plus an introduced sound signal, the overall sound level in the affected environment can be determined by the following expression: L_{x+y} (in dB) =10 Log ($10^{x/10} + 10^{y/10}$); where, L_{x+y}= the overall sound level; x= ambient noise level (in dB) and y =the introduced sound signal (Richardson *et al.* 1995). This expression demonstrates that, due to the logarithmic nature of the decibel scale, the summation of two sound sources does not result in simply a doubling of sound energy. Instead, when considered together, ambient noise has little to no effect on the overall sound level produced and in fact, is "over taken" by the introduced sound signal. That is, ambient noise is non-detectable in the presence of the sound source. As a result, the total sound produced is reflective of the introduced sound source. For instance, if we consider ambient conditions to be 100 dB and the introduced sound signal to be 180 dB, the overall/total sound in the affected area is 180 dB. Based on this information, project related sound levels, when considered in combination with ambient noise, will not result in overall sound levels that differ from those project specific source levels considered on their own. As such, the behavioral effects, and the extent that they will be experienced, will remain as described for each sound source.

The proposed action is not likely to reduce distribution because the action will not impede loggerhead sea turtles from accessing any seasonal concentration areas, including foraging or nesting, in the action area or elsewhere. Any effects to distribution will be minor and temporary and limited to the temporary displacement of individuals.

Based on the information provided above, when added to baseline conditions, the proposed action, including the behavioral disturbance of no more than 630 loggerhead sea turtles due to exposure to disturbing levels of noise due to impact pile driving, will not appreciably reduce the likelihood of survival of this species (i.e., it will not increase the risk of extinction faced by this species) given that: (1) there will be no mortality and therefore, no reduction in the numbers of loggerhead sea turtles ; (2) there will be no effect to the fitness of any individuals and no effect on reproductive output of the species; and (3) the action will have only a minor and temporary effect on the distribution of individual loggerhead sea turtles in the action area (related to the

INACTIVE

temporary avoidance of temporarily ensonified areas) and no effect on the distribution of the species throughout its range.

In certain instances an action may not appreciably reduce the likelihood of a species' survival (persistence) but may affect its likelihood of recovery or the rate at which recovery is expected to occur. As explained above, NMFS has determined that the proposed action will not appreciably reduce the likelihood that loggerheads will survive in the wild. Here, NMFS considers the potential for the action to reduce the likelihood of recovery. As noted above, recovery is defined as the improvement in status such that listing is no longer appropriate.

In 2008, NMFS and the USFWS issued a recovery plan for the Northwest Atlantic population of loggerheads (NMFS and USFWS 2008). The plan includes demographic recovery criteria as well as a list of tasks that must be accomplished. Demographic recovery criteria are included for each of the five recovery units. These criteria focus on sustained increases in the number of nests laid and the number of nesting females in each recovery unit, an increase in abundance on foraging grounds, and ensuring that trends in neritic strandings are not increasing at a rate greater than trends in in-water abundance. The recovery tasks focus on protecting habitats, minimizing and managing predation and disease, and minimizing anthropogenic mortalities. As discussed in this Opinion, noise and vessels will not injure or kill any loggerhead sea turtles, although it is likely that loggerhead sea turtles will be harassed in the form of behavioral disturbance from exposure to noise generated during impact pile driving and operation of DP thrusters. No other effects to loggerheads are expected as a result of the proposed action. The proposed action will not affect the number of nests laid or the number of nesting females in each recovery unit, nor will it affect foraging grounds, or increase trends in neritic strandings.

Since the proposed action will not result in any mortality or reductions in fitness or future reproductive output, it is not expected to affect the persistence of the species. There will not be a change in the status or trend of the species. As there will be no reduction in numbers or future reproduction, the action would not cause any reduction in the likelihood of improvement in the status of the species. The effects of the proposed action will not reduce the likelihood that the status of the species can improve to the point where it is recovered and could be delisted. Therefore, the proposed action will not appreciably reduce the likelihood that the species can be brought to the point at which it is no longer listed under the ESA. Based on the analysis presented herein, the proposed action is not likely to appreciably reduce the survival and recovery of the species.

9.5 Leatherback Sea Turtles

As explained in the Opinion, we do not anticipate any reduction in numbers, reproduction, or distribution of leatherback sea turtles. All effects are expected to be insignificant or discountable, except for the effects of noise. With regard to any project-caused benthic habitat disturbance, prey loss, turbidity, and release of contaminants, these impacts are anticipated to be so small in area, low in severity, limited to the construction phase, and temporary even during that time, that we do not anticipate they will have a perceptible effect on baseline conditions. Given that there are a small number of project-related vessels, vessel-based Protected Species Observers, speed and approach limits, we expect project-related vessel strikes to be extremely

INACTIVE

unlikely to occur and the additional project-related vessels will have an insignificant effect on the baseline risk of vessel strikes over the course of the action.

We also do not anticipate any reduction in numbers, reproduction, or distribution of leatherback sea turtles due to noise caused by the proposed action when it is added to baseline conditions. Noise will not cause injury or mortality, because work with the impact hammer and DP thrusters will not proceed if there are any leatherback sea turtles in the zone corresponding to injurious noise levels of 207 dB re 1uPa or higher. We determined that exposure of an individual leatherback sea turtles to underwater noise between 166 and 207 dB re 1uPa is likely. We anticipate that, upon exposure, an individual leatherback sea turtles would alter its behavior from foraging, migrating, and resting to make evasive movements away from the area with disturbing levels of noise. This will result in stress to these animals and will come at a metabolic and energetic cost. However, because this response is limited to only a few hours, the stress will resolve and not result in distressed individuals. Given the nature of the behavioral response, and the fact that any disruption will be temporary and short-term, we do not anticipate any injury or mortality immediately or in the future and do not anticipate any reduction in fitness, including reproductive success.

Underwater noise between 166 and 207 dB re 1uPa RMS from the impact hammer is likely to result in temporary and short-term disruption of feeding, resting, or other activities or alterations in breathing, or diving rates. Effects of other project-related sources of noise (DP thruster operation, geophysical surveys, vessels, turbine generators' operation) are anticipated to be extremely unlikely to occur or insignificant. The project-related acoustic effects from the impact hammer will be temporary, short-term, and geographically limited to a very small portion of the overall species' range. Even when added to the existing acoustic baseline, these time and space limited project-related acoustic effects are not likely significantly impair any essential behaviors or to affect an individual's health, survival or reproductive success. Specifically, in concerning the combined effects of ambient noise plus a introduced sound signal, the overall sound level in the affected environment can be determined by the following expression: L_{x+y} (in dB) =10 Log ($10^{x/10} + 10^{y/10}$); where, L_{x+y}= the overall sound level; x= ambient noise level (in dB) and y =the introduced sound signal (Richardson *et al.* 1995). This expression demonstrates that, due to the logarithmic nature of the decibel scale, the summation of two sound sources does not result in simply a doubling of sound energy. Instead, when considered together, ambient noise has little to no effect on the overall sound level produced and in fact, is "over taken" by the introduced sound signal. That is, ambient noise is non-detectable in the presence of the sound source. As a result, the total sound produced is reflective of the introduced sound source. For instance, if we consider ambient conditions to be 100 dB and the introduced sound signal to be 180 dB, the overall/total sound in the affected area is 180 dB. Based on this information, project related sound levels, when considered in combination with ambient noise, will not result in overall sound levels that differ from those project specific source levels considered on their own. As such, the behavioral effects, and the extent that they will be experienced, will remain as described for each sound source.

The proposed action is not likely to reduce distribution because the action will not impede leatherback sea turtles from accessing any seasonal concentration areas, including foraging or

INACTIVE

nesting, in the action area or elsewhere. Any effects to distribution will be minor and temporary and limited to the temporary displacement of individuals.

Based on the information provided above, when added to baseline conditions, the proposed action, including the behavioral disturbance of no more than 210 leatherback sea turtles due to exposure to disturbing levels of noise due to impact pile driving, will not appreciably reduce the likelihood of survival of this species (i.e., it will not increase the risk of extinction faced by this species) given that: (1) there will be no mortality and therefore, no reduction in the numbers of leatherback sea turtles ; (2) there will be no effect to the fitness of any individuals and no effect on reproductive output of the species; and (3) the action will have only a minor and temporary effect on the distribution of individual leatherback sea turtles in the action area (related to the temporary avoidance of temporarily ensonified areas) and no effect on the distribution of the species throughout its range.

In certain instances, an action that does not appreciably reduce the likelihood of a species' survival might affect its likelihood of recovery or the rate at which recovery is expected to occur. As explained above, we have determined that the proposed action will not appreciably reduce the likelihood that the species will survive in the wild. Here, we consider the potential for the action to reduce the likelihood of recovery. Recovery is defined as the improvement in status such that listing is no longer appropriate. Thus, we have considered whether the proposed action will affect the potential for the species to rebuild to a point where listing is no longer appropriate.

The five-year status review for the species reviewed the recovery criteria provided with the 1992 recovery plan for leatherbacks in the Atlantic, and the progress made in meeting each objective (NMFS and USFWS 2007b). These are: (1) the adult female population increases over the next 25 years as evidenced by a statistically significant trend in the number of nests at Culebra (Puerto Rico), St. Croix (U.S. Virgin Islands), and along the East Coast of Florida; (2) nesting habitat encompassing at least 75% of nesting activity in Puerto Rico, U.S. Virgin Islands, and Florida is in public ownership; and (3) all priority one tasks have been implemented (address a multitude of measures in areas of nesting habitat protection, scientific studies, marine debris, oil and gas exploration, amongst others) (NMFS and USFWS 1992). As discussed in this Opinion, noise and vessels will not injure or kill any leatherback sea turtles, although it is likely that leatherback sea turtles will be harassed in the form of behavioral disturbance from exposure to noise generated during impact pile driving and operation of DP thrusters. No other effects to leatherbacks are expected as a result of the proposed action. The proposed action will not affect the adult female population, nor will it affect ownership of nesting habitat, the protection of nesting beaches and the marine environment or compromise the ability of researchers to conduct scientific studies. Therefore, the proposed action will have no effect on recovery criteria #1, #2 and #3.

Since the proposed action will not result in any mortality or reductions in fitness or future reproductive output, it is not expected to affect the persistence of the species. There will not be a change in the status or trend of the species. As there will be no reduction in numbers or future reproduction, the action would not cause any reduction in the likelihood of improvement in the status of the species. The effects of the proposed action will not reduce the likelihood that the

INACTIVE

status of the species can improve to the point where it is recovered and could be delisted. Therefore, the proposed action will not appreciably reduce the likelihood that the species can be brought to the point at which it is no longer listed under the ESA. Based on the analysis presented herein, the proposed action is not likely to appreciably reduce the survival and recovery of the species.

9.6 Kemp's Ridley Sea Turtles

As explained in the Opinion, we do not anticipate any reduction in numbers, reproduction, or distribution of Kemp's ridley sea turtles. All effects are expected to be insignificant or discountable, except for the effects of noise. With regard to any project-caused benthic habitat disturbance, prey loss, turbidity, and release of contaminants, these impacts are anticipated to be so small in area, low in severity, limited to the construction phase, and temporary even during that time, that we do not anticipate they will have a perceptible effect on baseline conditions. Given that there are a small number of project-related vessels, vessel-based Protected Species Observers, speed and approach limits, we expect project-related vessel strikes to be extremely unlikely to occur and the additional project-related vessels will have an insignificant effect on the baseline risk of vessel strikes over the course of the action.

We also do not anticipate any reduction in numbers, reproduction, or distribution of Kemp's ridley sea turtles due to noise caused by the proposed action when it is added to baseline conditions. Noise will not cause injury or mortality, because work with the impact hammer and DP thrusters will not proceed if there are any Kemp's ridley sea turtles in the zone corresponding to injurious noise levels of 207 dB re 1uPa or higher. We determined that exposure of an individual Kemp's ridley sea turtle to underwater noise between 166 and 207 dB re 1uPa is likely. We anticipate that, upon exposure, an individual Kemp's ridley sea turtles would alter its behavior from foraging, migrating, and resting to make evasive movements away from the area with disturbing levels of noise. This will result in stress to these animals and will come at a metabolic and energetic cost. However, because this response is limited to only a few hours, the stress will resolve and not result in distressed individuals. Given the nature of the behavioral response, and the fact that any disruption will be temporary and short-term, we do not anticipate any injury or mortality immediately or in the future and do not anticipate any reduction in fitness, including reproductive success.

Underwater noise between 166 and 207 dB re 1uPa RMS from the impact hammer is likely to result in disruption of feeding, resting, or other activities or alterations in breathing, or diving rates. Effects of other project-related sources of noise (DP thruster operation, vibratory hammer, geophysical surveys, vessels, turbine generators' operation) are anticipated to be extremely unlikely to occur or insignificant. The project-related acoustic effects from the impact hammer will be temporary, short-term, and geographically limited to a very small portion of the overall species' range. Even when added to the existing acoustic baseline, these time and space limited project-related acoustic effects are not likely significantly impair any essential behaviors or to affect an individual's health, survival or reproductive success. Specifically, in concerning the combined effects of ambient noise plus a introduced sound signal, the overall sound level in the affected environment can be determined by the following expression: L_{x+y} (in dB) =10 Log ($10^{x/10} + 10^{y/10}$); where, L_{x+y}= the overall sound level; x= ambient noise level (in dB) and y =the

INACTIVE

introduced sound signal (Richardson *et al.* 1995). This expression demonstrates that, due to the logarithmic nature of the decibel scale, the summation of two sound sources does not result in simply a doubling of sound energy. Instead, when considered together, ambient noise has little to no effect on the overall sound level produced and in fact, is "over taken" by the introduced sound signal. That is, ambient noise is non-detectable in the presence of the sound source. As a result, the total sound produced is reflective of the introduced sound source. For instance, if we consider ambient conditions to be 100 dB and the introduced sound signal to be 180 dB, the overall/total sound in the affected area is 180 dB. Based on this information, project related sound levels, when considered in combination with ambient noise, will not result in overall sound levels that differ from those project specific source levels considered on their own. As such, the behavioral effects, and the extent that they will be experienced, will remain as described for each sound source.

The proposed action is not likely to reduce distribution because the action will not impede Kemp's ridley sea turtles from accessing any seasonal concentration areas, including foraging or nesting, in the action area or elsewhere. Any effects to distribution will be minor and temporary and limited to the temporary displacement of individuals.

Based on the information provided above, when added to baseline conditions, the proposed action, including the behavioral disturbance of no more than 1,068 Kemp's ridley sea turtles due to exposure to disturbing levels of noise due to impact pile driving, will not appreciably reduce the likelihood of survival of this species (i.e., it will not increase the risk of extinction faced by this species) given that: (1) there will be no mortality and therefore, no reduction in the numbers of Kemp's ridley sea turtles; (2) there will be no effect to the fitness of any individuals and no effect on reproductive output of the species; and (3) the action will have only a minor and temporary effect on the distribution of individual Kemp's ridley sea turtles in the action area (related to the temporary avoidance of temporarily ensonified areas) and no effect on the distribution of the species throughout its range.

In certain instances, an action may not appreciably reduce the likelihood of a species survival (persistence) but may affect its likelihood of recovery or the rate at which recovery is expected to occur. As explained above, we have determined that the proposed actions will not appreciably reduce the likelihood that Kemp's ridley sea turtles will survive in the wild. Here, we consider the potential for the actions to reduce the likelihood of recovery. As noted above, recovery is defined as the improvement in status such that listing is no longer appropriate. Thus, we have considered whether the proposed actions will affect the likelihood that Kemp's ridleys can rebuild to a point where listing is no longer appropriate.

In 2011, NMFS and the USFWS issued a recovery plan for Kemp's ridleys (NMFS and USFWS 2011). The plan includes a list of criteria necessary for recovery. These include:

1. An increase in the population size, specifically in relation to nesting females[32];

[32]A population of at least 10,000 nesting females in a season (as measured by clutch frequency per female per season) distributed at the primary nesting beaches in Mexico (Rancho Nuevo, Tepehuajes, and Playa Dos) is attained in order for downlisting to occur; an average of 40,000 nesting females per season over a 6-year period by 2024 for delisting to occur

INACTIVE

2. An increase in the recruitment of hatchlings[33];
3. An increase in the number of nests at the nesting beaches;
4. Preservation and maintenance of nesting beaches (i.e. Rancho Nuevo, Tepehuajes, and Playa Dos); and,
5. Maintenance of sufficient foraging, migratory, and inter-nesting habitat.

As discussed in this Opinion, noise and vessels will not injure or kill any Kemp's ridley sea turtles, although it is likely that Kemp's ridley sea turtles will be harassed in the form of behavioral disturbance from exposure to noise generated during impact pile driving and operation of DP thrusters. No other effects to Kemp's ridley sea turtles are expected as a result of the proposed action. The proposed action will not affect the population of nesting female, nor will it affect hatchings, the number of nests at nesting beaches, the preservation and maintenance of nesting beaches, or the maintenance of sufficient foraging, migratory, and inter-nesting habitat. Therefore, the proposed action will have no effect on recovery criteria #1, #2, #3, #4, and #5.

Since the proposed action will not result in any mortality or reductions in fitness or future reproductive output, it is not expected to affect the persistence of the species. There will not be a change in the status or trend of the species. As there will be no reduction in numbers or future reproduction, the action would not cause any reduction in the likelihood of improvement in the status of the species. The effects of the proposed action will not reduce the likelihood that the status of the species can improve to the point where it is recovered and could be delisted. Therefore, the proposed action will not appreciably reduce the likelihood that the species can be brought to the point at which it is no longer listed under the ESA. Based on the analysis presented herein, the proposed action is not likely to appreciably reduce the survival and recovery of this species.

INACTIVE

9.7 Green Sea Turtles

As explained in the Opinion, we do not anticipate any reduction in numbers, reproduction, or distribution of green sea turtles. All effects are expected to be insignificant or discountable, except for the effects of noise. With regard to any project-caused benthic habitat disturbance, prey loss, turbidity, and release of contaminants, these impacts are anticipated to be so small in area, low in severity, limited to the construction phase, and temporary even during that time, that we do not anticipate they will have a perceptible effect on baseline conditions. Given that there are a small number of project-related vessels, vessel-based Protected Species Observers, speed and approach limits, we expect project-related vessel strikes to be extremely unlikely to occur and the additional project-related vessels will have an insignificant effect on the baseline risk of vessel strikes over the course of the action.

We also do not anticipate any reduction in numbers, reproduction, or distribution of green sea turtles due to noise caused by the proposed action when it is added to baseline conditions. Noise will not cause injury or mortality, because work with the impact hammer and DP thrusters will not proceed if there are any green sea turtles in the zone corresponding to injurious noise levels

[33] Recruitment of at least 300,000 hatchlings to the marine environment per season at the three primary nesting beaches in Mexico (Rancho Nuevo, Tepehuajes, and Playa Dos).

of 207 dB re 1uPa or higher. We determined that exposure of an individual green sea turtles to underwater noise between 166 and 207 dB re 1uPa is likely. We anticipate that, upon exposure, an individual green sea turtle would alter its behavior from foraging, migrating, and resting to make evasive movements away from the area with disturbing levels of noise. This will result in stress to these animals and will come at a metabolic and energetic cost. However, because this response is limited to only a few hours, the stress will resolve and not result in distressed individuals. Given the nature of the behavioral response, and the fact that any disruption will be temporary and short-term, we do not anticipate any injury or mortality immediately or in the future and do not anticipate any reduction in fitness, including reproductive success.

Underwater noise between 166 and 207 dB re 1uPa RMS from the impact hammer is likely to result in disruption of feeding, resting, or other activities or alterations in breathing, or diving rates. Effects of other project-related sources of noise (DP thruster operation, vibratory hammer, geophysical surveys, vessels, turbine generators' operation) are anticipated to be extremely unlikely to occur or insignificant. The project-related acoustic effects from the impact hammer will be temporary, short-term, and geographically limited to a very small portion of the overall species' range. Even when added to the existing acoustic baseline, these time and space limited project-related acoustic effects are not likely significantly impair any essential behaviors or to affect an individual's health, survival or reproductive success. Specifically, in concerning the combined effects of ambient noise plus a introduced sound signal, the overall sound level in the affected environment can be determined by the following expression: L_{x+y} (in dB) =10 Log ($10^{x/10} + 10^{y/10}$); where, L_{x+y}= the overall sound level; x= ambient noise level (in dB) and y =the introduced sound signal (Richardson *et al.* 1995). This expression demonstrates that, due to the logarithmic nature of the decibel scale, the summation of two sound sources does not result in simply a doubling of sound energy. Instead, when considered together, ambient noise has little to no effect on the overall sound level produced and in fact, is "over taken" by the introduced sound signal. That is, ambient noise is non-detectable in the presence of the sound source. As a result, the total sound produced is reflective of the introduced sound source. For instance, if we consider ambient conditions to be 100 dB and the introduced sound signal to be 180 dB, the overall/total sound in the affected area is 180 dB. Based on this information, project related sound levels, when considered in combination with ambient noise, will not result in overall sound levels that differ from those project specific source levels considered on their own. As such, the behavioral effects, and the extent that they will be experienced, will remain as described for each sound source.

The proposed action is not likely to reduce distribution because the action will not impede green sea turtles from accessing any seasonal concentration areas, including foraging or nesting, in the action area or elsewhere. Any effects to distribution will be minor and temporary and limited to the temporary displacement of individuals.

Based on the information provided above, when added to baseline conditions, the proposed action, including the behavioral disturbance of no more than 328 green sea turtles due to exposure to disturbing levels of noise due to impact pile driving, will not appreciably reduce the likelihood of survival of this species (i.e., it will not increase the risk of extinction faced by this species) given that: (1) there will be no mortality and therefore, no reduction in the numbers of

INACTIVE

green sea turtles; (2) there will be no effect to the fitness of any individuals and no effect on reproductive output of the species; and (3) the action will have only a minor and temporary effect on the distribution of individual green sea turtles in the action area (related to the temporary avoidance of temporarily ensonified areas) and no effect on the distribution of the species throughout its range.

In certain instances, an action may not appreciably reduce the likelihood of a species survival (persistence) but may affect its likelihood of recovery or the rate at which recovery is expected to occur. As explained above, we have determined that the proposed actions will not appreciably reduce the likelihood that green sea turtles will survive in the wild. Here, we consider the potential for the actions to reduce the likelihood of recovery. As noted above, recovery is defined as the improvement in status such that listing is no longer appropriate. Thus, we have considered whether the proposed actions will affect the likelihood that the species can rebuild to a point where listing is no longer appropriate.

A Recovery Plan for Green sea turtles was published by NMFS and USFWS in 1991. The plan outlines the steps necessary for recovery and the criteria which, once met, would ensure recovery. In order to be delisted, green sea turtles must experience sustained population growth, as measured in the number of nests laid per year, over time. Additionally, "priority one[34]" recovery tasks must be achieved and nesting habitat must be protected (through public ownership of nesting beaches) and stage class mortality must be reduced. Here, we consider whether this proposed action will affect the population size and/or trend in a way that would appreciably reduce the likelihood of recovery. As discussed in this Opinion, noise and vessels will not injure or kill any green sea turtles, although it is likely that green sea turtles will be harassed in the form of behavioral disturbance from exposure to noise generated during impact pile driving and operation of DP thrusters.

Since the proposed action is not likely to result in any mortality or reductions in fitness or future reproductive output, it is not expected to affect the persistence of the species. There will not be a change in the status or trend of the species. As there will be no reduction in numbers or future reproduction, the action would not cause any reduction in the likelihood of improvement in the status of the species. The effects of the proposed action will not reduce the likelihood that the status of the species can improve to the point where it is recovered and could be delisted. Therefore, the proposed action will not appreciably reduce the likelihood that the species can be brought to the point at which it is no longer listed under the ESA. Based on the analysis presented herein, the proposed action is not likely to appreciably reduce the survival and recovery of this species.

9.8 Atlantic Sturgeon

Because Atlantic sturgeon are listed under the ESA as five DPSs – each of which is considered a

[34] The recovery plan contains a list of 62 recovery actions. Eight are designated as "Priority 1" defined as "An action that must be taken to prevent extinction or to prevent the species from declining irreversibly in the foreseeable future." The Priority 1 actions relate to enforcement of laws regulating coastal construction, acquiring nesting beaches in Florida, monitoring nesting trends, protecting nests, determining abundance, and implementing and enforcing TED regulations.

INACTIVE

separate species – the following analysis addresses the impacts on each DPS separately.

9.8.1 Gulf of Maine DPS

Individuals originating from the GOM DPS are likely to occur in the action area. The GOM DPS has been listed as threatened. While Atlantic sturgeon occur in several rivers in the GOM DPS, recent spawning has only been documented in the Kennebec river. The capture of a larvae in the Androscoggin River suggests that spawning may also be occurring in this river. No total population estimates are available. GOM origin Atlantic sturgeon are affected by numerous sources of human induced mortality and habitat disturbance throughout the riverine and marine portions of their range. While there are some indications that the status of the GOM DPS may be improving, there is currently not enough information to establish a trend for any life stage or for the DPS as a whole.

As explained in the Opinion, we do not anticipate any reduction in numbers, reproduction, or distribution of GOM DPS Atlantic sturgeon. All effects are expected to be insignificant or discountable, except for the effects of noise. With regard to any project-caused benthic habitat disturbance, prey loss, turbidity, and release of contaminants, these impacts are anticipated to be so small in area, low in severity, limited to the construction phase, and temporary even during that time, that we do not anticipate they will have a perceptible effect on baseline conditions. Given that there are a small number of project-related vessels, vessel-based Protected Species Observers, speed and approach limits, we expect project-related vessel strikes to be extremely unlikely to occur and the additional project-related vessels will have an insignificant effect on the baseline risk of vessel strikes over the course of the action.

We also do not anticipate any reduction in numbers, reproduction, or distribution of GOM DPS Atlantic sturgeon due to noise caused by the proposed action when it is added to baseline conditions. Noise will not cause injury or mortality, because pile driving operations will be initiated with a "soft" start or a system of "warning" strikes that are designed to create enough noise to cause fish to leave the area prior to full energy pile driving. We determined that exposure of an individual GOM DPS Atlantic sturgeon to underwater noise above 150 dB re 1uPa is likely. We anticipate that, upon exposure, an individual GOM DPS Atlantic sturgeon would alter its behavior from foraging, migrating, and resting to make evasive movements away from the area with disturbing levels of noise. This will result in stress to these animals and will come at a metabolic and energetic cost. However, because this response is limited to only a few hours, the stress will resolve and not result in distressed individuals. Given the nature of the behavioral response, and the fact that any disruption will be temporary and short-term, we do not anticipate any injury or mortality immediately or in the future and do not anticipate any reduction in fitness, including reproductive success.

Reproductive potential of the GOM DPS is not expected to be affected in any way. As all sturgeon are anticipated to fully recover from exposure to sound generated during impact pile driving and the short duration of the activity (i.e., 8 hours per day for 14 days) will not cause a delay or disruption of any essential behavior including spawning, there will be no reduction in individual fitness or any future reduction in numbers of individuals. Additionally, as the proposed action will occur outside of the rivers where GOM DPS fish are expected to spawn

INACTIVE

(i.e., the Kennebec River in Maine), the proposed action will not affect their spawning habitat in any way. It will not create any barrier to pre-spawning sturgeon accessing the overwintering sites or the spawning grounds, because the action area does not contain sites the DPS utilizes for spawning or overwintering and the area would only be temporarily exposed to sound during the short (8 hours a day for 14 days) construction phase of the proposed action . During operation, the noise producing components of the WTG are at the nacelle, hundreds of feet above the water surface. Underwater noise is expected to be at or near ambient noise levels. Because of this, Atlantic sturgeon will not be able to detect the operational noise of the WTGs as it is masked by other natural underwater noises.

The proposed action is not likely to reduce distribution because the action will not impede GOM DPS Atlantic sturgeon from accessing any seasonal concentration areas, including foraging, spawning or overwintering grounds because these sites occur outside of the action area. Any effects to distribution will be minor and temporary and limited to the temporary displacement of individuals.

Based on the information provided above, the exposure of GOM DPS Atlantic sturgeon to sound generated during impact pile driving and DP thruster operation will not appreciably reduce the likelihood of survival of this species (i.e., it will not increase the risk of extinction faced by this species) given that: (1) there will be no mortality and therefore, no reduction in the numbers of GOM DPS Atlantic sturgeon; (2) there will be no effect to the fitness of any individuals and no effect on reproductive output of the GOM DPS of Atlantic sturgeon; and (3) the action will have only a minor and temporary effect on the distribution of GOM DPS Atlantic sturgeon in the action area (related to the temporary avoidance of the area by displaced individuals) and no effect on the distribution of the species throughout its range.

In certain instances, an action that does not appreciably reduce the likelihood of a species' survival might affect its likelihood of recovery or the rate at which recovery is expected to occur. As explained above, we have determined that the proposed action will not appreciably reduce the likelihood that the GOM DPS will survive in the wild. Here, we consider the potential for the action to reduce the likelihood of recovery. Recovery is defined as the improvement in status such that listing is no longer appropriate. Thus, we have considered whether the proposed action will affect the potential for the GOM DPS to rebuild to a point where listing is no longer appropriate. No Recovery Plan for the GOM DPS has been published. The Recovery Plan will outline the steps necessary for recovery and the demographic criteria which once attained would allow the species to be delisted. We know that in general, to recover, a species must have a sustained positive reproductive trend over time and an increase in population. As such, we can consider whether this proposed action will affect the population size and/or trend in a way that would affect the likelihood of recovery.

The proposed action is not likely to result in any mortality or reductions in fitness or future reproductive output and, therefore, it is not expected to affect the persistence of the GOM DPS of Atlantic sturgeon. There will also not be a change in the status or trend of the GOM DPS of Atlantic sturgeon given we do not anticipate any mortality, or reduction in fitness or reproduction. As there will be no reduction in numbers or future reproduction among members

INACTIVE

of this DPS, the action will not cause any reduction in the likelihood of improvement in the status of the GOM DPS of Atlantic sturgeon. The effects of the proposed action will not delay the recovery timeline or otherwise decrease the likelihood of recovery since the action will not cause any mortality or reduction of overall reproductive fitness for the species. The effects of the proposed action will also not reduce the likelihood that the status of the species can improve to the point where it is recovered and could be delisted. Therefore, the proposed action will not appreciably reduce the likelihood that the GOM DPS of Atlantic sturgeon can be brought to the point at which they are no longer listed as threatened. Based on the analysis presented herein, the proposed action, is not likely to appreciably reduce the survival and recovery of this species.

9.8.2 New York Bight DPS

We expect that there will be Atlantic sturgeon in the action area originating from the NYB DPS. The NYB DPS has been listed as endangered. While Atlantic sturgeon occur in several rivers in the NYB DPS, recent spawning has only been documented in the Delaware and Hudson rivers. NYB DPS origin Atlantic sturgeon are affected by numerous sources of human induced mortality and habitat disturbance throughout the riverine and marine portions of their range. There is currently not enough information to establish a trend for any life stage, for the Hudson or Delaware River spawning populations or for the DPS as a whole. Some Delaware River fish have a unique genetic haplotype (the A5 haplotype); however, whether there is any evolutionary significance or fitness benefit provided by this genetic makeup is unknown. Genetic evidence indicates that while spawning continued to occur in the Delaware River and in some cases Delaware River origin fish can be distinguished genetically from Hudson River origin fish, there is free interchange between the two rivers. This relationship is recognized by the listing of the New York Bight DPS as a whole and not separate listings of a theoretical Hudson River DPS and Delaware River DPS. Thus, while we can consider any loss of Delaware River fish on the Delaware River population and any loss of Hudson River fish on the Hudson River population, it is more appropriate, because of the interchange of individuals between these two populations, to consider the effects of any mortalities on the New York Bight DPS as a whole.

As explained in the Opinion, we do not anticipate any reduction in numbers, reproduction, or distribution of NYB DPS Atlantic sturgeon. All effects are expected to be insignificant or discountable, except for the effects of noise. With regard to any project-caused benthic habitat disturbance, prey loss, turbidity, and release of contaminants, these impacts are anticipated to be so small in area, low in severity, limited to the construction phase, and temporary even during that time, that we do not anticipate they will have a perceptible effect on baseline conditions. Given that there are a small number of project-related vessels, vessel-based Protected Species Observers, speed and approach limits, we expect project-related vessel strikes to be extremely unlikely to occur and the additional project-related vessels will have an insignificant effect on the baseline risk of vessel strikes over the course of the action.

We also do not anticipate any reduction in numbers, reproduction, or distribution of NYB DPS Atlantic sturgeon due to noise caused by the proposed action when it is added to baseline conditions. Noise will not cause injury or mortality, because pile driving operations will be initiated with a “soft” start or a system of “warning” strikes that are designed to create enough noise to cause fish to leave the area prior to full energy pile driving. We determined that

INACTIVE

exposure of an individual NYB DPS Atlantic sturgeon to underwater noise above 150 dB re 1uPa is likely. We anticipate that, upon exposure, an individual NYB DPS Atlantic sturgeon would alter its behavior from foraging, migrating, and resting to make evasive movements away from the area with disturbing levels of noise. This will result in stress to these animals and will come at a metabolic and energetic cost. However, because this response is limited to only a few hours, the stress will resolve and not result in distressed individuals. Given the nature of the behavioral response, and the fact that any disruption will be temporary and short-term, we do not anticipate any injury or mortality immediately or in the future and do not anticipate any reduction in fitness, including reproductive success.

Reproductive potential of the NYB DPS is not expected to be affected in any way. As all sturgeon are anticipated to fully recover from exposure to sound generated during impact pile driving and the short duration of the activity (i.e., 8 hours per day for 14 days) will not cause a delay or disruption of any essential behavior including spawning, there will be no reduction in individual fitness or any future reduction in numbers of individuals. Additionally, as the proposed action will occur outside of the rivers where NYB DPS fish are expected to spawn (i.e., the Hudson River and Delaware River), the proposed action will not affect their spawning habitat in any way. It will not create any barrier to pre-spawning sturgeon accessing the overwintering sites or the spawning grounds, because the action area does not contain sites the DPS utilizes for spawning or overwintering and the area would only be temporarily exposed to sound during the short (8 hours a day for 14 days) construction phase of the proposed action . During operation, the noise producing components of the WTG are at the nacelle, hundreds of feet above the water surface. Underwater noise is expected to be at or near ambient noise levels. Because of this, Atlantic sturgeon will not be able to detect the operational noise of the WTGs as it is masked by other natural underwater noises.

The proposed action is not likely to reduce distribution because the action will not impede NYB DPS Atlantic sturgeon from accessing any seasonal concentration areas, including foraging, spawning or overwintering grounds because these sites occur outside of the action area. Any effects to distribution will be minor and temporary and limited to the temporary displacement individuals.

Based on the information provided above, exposing NYB DPS Atlantic sturgeon to sound generated during impact pile driving and DP thruster operation will not appreciably reduce the likelihood of survival of this species (i.e., it will not increase the risk of extinction faced by this species) given that: (1) there will be no mortality and therefore, no reduction in the numbers of NYB DPS Atlantic sturgeon; (2) there will be no effect to the fitness of any individuals and no effect on reproductive output of the NYB DPS of Atlantic sturgeon; (3) and, the action will have only a minor and temporary effect on the distribution of NYB DPS Atlantic sturgeon in the action area (related to the temporary avoidance of the area by displaced individuals) and no effect on the distribution of the species throughout its range.

In certain instances, an action that does not appreciably reduce the likelihood of a species' survival might affect its likelihood of recovery or the rate at which recovery is expected to occur. As explained above, we have determined that the proposed action will not appreciably reduce the

INACTIVE

likelihood that the NYB DPS will survive in the wild. Here, we consider the potential for the action to reduce the likelihood of recovery. Recovery is defined as the improvement in status such that listing is no longer appropriate. Thus, we have considered whether the proposed action will affect the potential for the NYB DPS to rebuild to a point where listing is no longer appropriate. No Recovery Plan for the NYB DPS has been published. The Recovery Plan will outline the steps necessary for recovery and the demographic criteria which once attained would allow the species to be delisted. We know that in general, to recover, a species must have a sustained positive reproductive trend over time and an increase in population. As such, we can consider whether this proposed action will affect the population size and/or trend in a way that would affect the likelihood of recovery.

There will not be a change in the status or trend of the NYB DPS of Atlantic sturgeon. As there will be no reduction in numbers or future reproduction the action would not cause any reduction in the likelihood of improvement in the status of the NYB DPS of Atlantic sturgeon. The effects of the proposed action will not delay the recovery timeline or otherwise decrease the likelihood of recovery since the action will not cause any mortality or reduction of overall reproductive fitness for the species. The effects of the proposed action will also not reduce the likelihood that the status of the species can improve to the point where it is recovered and could be delisted. Therefore, the proposed action will not appreciably reduce the likelihood that the NYB DPS of Atlantic sturgeon can be brought to the point at which they are no longer listed as threatened. Based on the analysis presented herein, the proposed action, is not likely to appreciably reduce the survival and recovery of this species.

INACTIVE

9.8.3 Chesapeake Bay DPS

Individuals originating from the CB DPS are likely to occur in the action area. The CB DPS has been listed as endangered. While Atlantic sturgeon occur in several rivers in the CB DPS, recent spawning has only been documented in the James River. No estimates of the number of spawning adults, the DPS as a whole or any life stage have been reported. Chesapeake Bay DPS origin Atlantic sturgeon are affected by numerous sources of human induced mortality and habitat disturbance throughout the riverine and marine portions of their range. There is currently not enough information to establish a trend for any life stage, for the James River spawning population or for the DPS as a whole.

As explained in the Opinion, we do not anticipate any reduction in numbers, reproduction, or distribution of CB DPS Atlantic sturgeon. All effects are expected to be insignificant or discountable, except for the effects of noise. With regard to any project-caused benthic habitat disturbance, prey loss, turbidity, and release of contaminants, these impacts are anticipated to be so small in area, low in severity, limited to the construction phase, and temporary even during that time, that we do not anticipate they will have a perceptible effect on baseline conditions. Given that there are a small number of project-related vessels, vessel-based Protected Species Observers, speed and approach limits, we expect project-related vessel strikes to be extremely unlikely to occur and the additional project-related vessels will have an insignificant effect on the baseline risk of vessel strikes over the course of the action.

We also do not anticipate any reduction in numbers, reproduction, or distribution of CB DPS

Atlantic sturgeon due to noise caused by the proposed action when it is added to baseline conditions. Noise will not cause injury or mortality, because pile driving operations will be initiated with a "soft" start or a system of "warning" strikes that are designed to create enough noise to cause fish to leave the area prior to full energy pile driving. We determined that exposure of an individual CB DPS Atlantic sturgeon to underwater noise above 150 dB re 1uPa is likely. We anticipate that, upon exposure, an individual CB DPS Atlantic sturgeon would alter its behavior from foraging, migrating, and resting to make evasive movements away from the area with disturbing levels of noise. This will result in stress to these animals and will come at a metabolic and energetic cost. However, because this response is limited to only a few hours, the stress will resolve and not result in distressed individuals. Given the nature of the behavioral response, and the fact that any disruption will be temporary and short-term, we do not anticipate any injury or mortality immediately or in the future and do not anticipate any reduction in fitness, including reproductive success.

Reproductive potential of the CB DPS is not expected to be affected in any way. As all sturgeon are anticipated to fully recover from exposure to sound generated during impact pile driving and the short duration of the activity (i.e., 8 hours per day for 14 days) will not cause a delay or disruption of any essential behavior including spawning, there will be no reduction in individual fitness or any future reduction in numbers of individuals. Additionally, as the action area does not include the rivers where CB DPS fish are expected to spawn (i.e., the James River in Virginia), the proposed action will not affect their spawning habitat in any way. It will not create any barrier to pre-spawning sturgeon accessing the overwintering sites or the spawning grounds, because the action area is does not contain sites the DPS utilizes for spawning or overwintering and the area would only be temporarily exposed to sound during the short (8 hours a day for 14 days) construction phase of the proposed action . During operation, the noise producing components of the WTG are at the nacelle, hundreds of feet above the water surface. Underwater noise is expected to be at or near ambient noise levels. Because of this, Atlantic sturgeon will not be able to detect the operational noise of the WTGs as it is masked by other natural underwater noises.

The proposed action is not likely to reduce distribution because the action will not impede CB DPS Atlantic sturgeon from accessing any seasonal concentration areas, including foraging, spawning or overwintering grounds because these sites occur outside of the action area. Any effects to distribution will be minor and temporary and limited to the temporary displacement of individuals.

Based on the information provided above, the exposure of CB DPS Atlantic sturgeon to sounds generated by impact pile driving and DP thruster operation will not appreciably reduce the likelihood of survival of this species (i.e., it will not increase the risk of extinction faced by this species) given that: (1) there will be no mortality and therefore, no reduction in the numbers of CB DPS Atlantic sturgeon; (2) there will be no effect to the fitness of any individuals and no effect on reproductive output of the CB DPS of Atlantic sturgeon; (3) and, the action will have only a minor and temporary effect on the distribution of CB DPS Atlantic sturgeon in the action area (related to the temporary avoidance of the area by displaced individuals) and no effect on the distribution of the species throughout its range.

INACTIVE

In certain instances, an action that does not appreciably reduce the likelihood of a species' survival might affect its likelihood of recovery or the rate at which recovery is expected to occur. As explained above, we have determined that the proposed action will not appreciably reduce the likelihood that the CB DPS will survive in the wild. Here, we consider the potential for the action to reduce the likelihood of recovery. Recovery is defined as the improvement in status such that listing is no longer appropriate. Thus, we have considered whether the proposed action will affect the potential for the CB DPS to rebuild to a point where listing is no longer appropriate. No Recovery Plan for the CB DPS has been published. The Recovery Plan will outline the steps necessary for recovery and the demographic criteria which once attained would allow the species to be delisted. We know that in general, to recover, a species must have a sustained positive reproductive trend over time and an increase in population. As such, we can consider whether this proposed action will affect the population size and/or trend in a way that would affect the likelihood of recovery.

There will not be a change in the status or trend of the CB DPS of Atlantic sturgeon. As there will be no reduction in numbers or future reproduction the action would not cause any reduction in the likelihood of improvement in the status of the CB DPS of Atlantic sturgeon. The effects of the proposed action will not delay the recovery timeline or otherwise decrease the likelihood of recovery since the action will not cause any mortality or reduction of overall reproductive fitness for the species. The effects of the proposed action will also not reduce the likelihood that the status of the species can improve to the point where it is recovered and could be delisted. Therefore, the proposed action will not appreciably reduce the likelihood that the CB DPS of Atlantic sturgeon can be brought to the point at which they are no longer listed as threatened. Based on the analysis presented herein, the proposed action, is not likely to appreciably reduce the survival and recovery of this species.

INACTIVE

9.8.4 Carolina DPS

Individuals originating from the CA DPS are likely to occur in the action area. The CA DPS is listed as endangered. The CA DPS consists of Atlantic sturgeon originating from at least six rivers where spawning is still thought to occur. There are no estimates of the size of the CA DPS. The ASSRT estimated that there were fewer than 300 spawning adults in each of the six spawning rivers. Carolina DPS origin Atlantic sturgeon are affected by numerous sources of human induced mortality and habitat disturbance throughout the riverine and marine portions of their range. There is currently not enough information to establish a trend for any life stage, for any of the spawning populations or for the DPS as a whole.

As explained in the Opinion, we do not anticipate any reduction in numbers, reproduction, or distribution of CA DPS Atlantic sturgeon. All effects are expected to be insignificant or discountable, except for the effects of noise. With regard to any project-caused benthic habitat disturbance, prey loss, turbidity, and release of contaminants, these impacts are anticipated to be so small in area, low in severity, limited to the construction phase, and temporary even during that time, that we do not anticipate they will have a perceptible effect on baseline conditions. Given that there are a small number of project-related vessels, vessel-based Protected Species Observers, speed and approach limits, we expect project-related vessel strikes to be extremely

unlikely to occur and the additional project-related vessels will have an insignificant effect on the baseline risk of vessel strikes over the course of the action.

We also do not anticipate any reduction in numbers, reproduction, or distribution of CA DPS Atlantic sturgeon due to noise caused by the proposed action when it is added to baseline conditions. Noise will not cause injury or mortality, because pile driving operations will be initiated with a "soft" start or a system of "warning" strikes that are designed to create enough noise to cause fish to leave the area prior to full energy pile driving. We determined that exposure of an individual CA DPS Atlantic sturgeon to underwater noise above 150 dB re 1uPa is likely. We anticipate that, upon exposure, an individual CA DPS Atlantic sturgeon would alter its behavior from foraging, migrating, and resting to make evasive movements away from the area with disturbing levels of noise. This will result in stress to these animals and will come at a metabolic and energetic cost. However, because this response is limited to only a few hours, the stress will resolve and not result in distressed individuals. Given the nature of the behavioral response, and the fact that any disruption will be temporary and short-term, we do not anticipate any injury or mortality immediately or in the future and do not anticipate any reduction in fitness, including reproductive success.

Reproductive potential of the CA DPS is not expected to be affected in any way. As all sturgeon are anticipated to fully recover from exposure to sound generated during impact pile driving and the short duration of the activity (i.e., 8 hours per day for 14 days) will not cause a delay or disruption of any essential behavior including spawning, there will be no reduction in individual fitness or any future reduction in numbers of individuals. Additionally, as the proposed action will occur outside of the rivers where CA DPS fish are expected to spawn, the proposed action will not affect their spawning habitat in any way. It will not create any barrier to pre-spawning sturgeon accessing the overwintering sites or the spawning grounds, because the action area is does not contain sites the DPS utilizes for spawning or overwintering and the area would only be temporarily exposed to sound during the short (8 hours a day for 14 days) construction phase of the proposed action . During operation, the noise producing components of the WTG are at the nacelle, hundreds of feet above the water surface. Underwater noise is expected to be at or near ambient noise levels. Because of this, Atlantic sturgeon will not be able to detect the operational noise of the WTGs as it is masked by other natural underwater noises.

The proposed action is not likely to reduce distribution because the action will not impede CA DPS Atlantic sturgeon from accessing any seasonal concentration areas, including foraging, spawning or overwintering grounds because these sites occur outside of the action area. Any effects to distribution will be minor and temporary and limited to the temporary displacement of individuals.

Based on the information provided above, the exposure of CA DPS Atlantic sturgeon to sound generated during impact pile driving and DP thruster operation will not appreciably reduce the likelihood of survival of this species (i.e., it will not increase the risk of extinction faced by this species) given that: (1) there will be no mortality and therefore, no reduction in the numbers of CA DPS Atlantic sturgeon; (2) there will be no effect to the fitness of any individuals and no effect on reproductive output of the CA DPS of Atlantic sturgeon; (3) and, the action will have

INACTIVE

only a minor and temporary effect on the distribution of CA DPS Atlantic sturgeon in the action area (related to the temporary avoidance of the area by displaced individuals) and no effect on the distribution of the species throughout its range.

In certain instances, an action that does not appreciably reduce the likelihood of a species' survival might affect its likelihood of recovery or the rate at which recovery is expected to occur. As explained above, we have determined that the proposed action will not appreciably reduce the likelihood that the CA DPS will survive in the wild. Here, we consider the potential for the action to reduce the likelihood of recovery. Recovery is defined as the improvement in status such that listing is no longer appropriate. Thus, we have considered whether the proposed action will affect the potential for the CA DPS to rebuild to a point where listing is no longer appropriate. No Recovery Plan for the CA DPS has been published. The Recovery Plan will outline the steps necessary for recovery and the demographic criteria which once attained would allow the species to be delisted. We know that in general, to recover, a species must have a sustained positive reproductive trend over time and an increase in population. As such, we can consider whether this proposed action will affect the population size and/or trend in a way that would affect the likelihood of recovery.

The proposed action is not likely to result in any mortality or reductions in fitness or future reproductive output and therefore, it is not expected to affect the persistence of the CA DPS of Atlantic sturgeon. There will not be a change in the status or trend of the CA DPS of Atlantic sturgeon. As there will be no reduction in numbers or future reproduction the action would not cause any reduction in the likelihood of improvement in the status of the CA DPS of Atlantic sturgeon. The effects of the proposed action will not delay the recovery timeline or otherwise decrease the likelihood of recovery since the action will not cause any mortality or reduction of overall reproductive fitness for the species. The effects of the proposed action will also not reduce the likelihood that the status of the species can improve to the point where it is recovered and could be delisted. Therefore, the proposed action will not appreciably reduce the likelihood that the CA DPS of Atlantic sturgeon can be brought to the point at which they are no longer listed as threatened. Based on the analysis presented herein, the proposed action, is not likely to appreciably reduce the survival and recovery of this species.

INACTIVE

9.8.5 South Atlantic DPS

Individuals originating from the SA DPS are likely to occur in the action area. The SA DPS is listed as endangered. The SA DPS consists of Atlantic sturgeon originating from at least six rivers where spawning is still thought to occur. An estimate of 343 spawning adults per year is available for the Altamaha River, GA, based on fishery-independent data collected in 2004 and 2005 (Schueller and Peterson, 2006); because males and females do not spawn every year, this estimate represents a portion of the total number of Altamaha adults. Males spawn every 1-5 years and females every 2-5 years; using this information and assuming a 1:1 sex ratio, we could estimate a total adult population size of 513-855 Altamaha River origin adults. Fisheries bycatch data suggests that the ratio of subadults to adults is at least 3:1. Therefore, we estimate that there are at least 1,539-2,565 Altamaha River origin subadults. The ASSRT estimated that there are less than 300 spawning adults (total of both sexes) in each of the other river systems where spawning occurs. There are no reported population estimates for any spawning rivers or the DPS

as a whole. We expect that some Atlantic sturgeon in the action area will originate from the SA DPS. South Atlantic DPS origin Atlantic sturgeon are affected by numerous sources of human induced mortality and habitat disturbance throughout the riverine and marine portions of their range. There is currently not enough information to establish a trend for any life stage, for any of the spawning populations or for the DPS as a whole.

As explained in the Opinion, we do not anticipate any reduction in numbers, reproduction, or distribution of SA DPS Atlantic sturgeon. All effects are expected to be insignificant or discountable, except for the effects of noise. With regard to any project-caused benthic habitat disturbance, prey loss, turbidity, and release of contaminants, these impacts are anticipated to be so small in area, low in severity, limited to the construction phase, and temporary even during that time, that we do not anticipate they will have a perceptible effect on baseline conditions. Given that there are a small number of project-related vessels, vessel-based Protected Species Observers, speed and approach limits, we expect project-related vessel strikes to be extremely unlikely to occur and the additional project-related vessels will have an insignificant effect on the baseline risk of vessel strikes over the course of the action.

We also do not anticipate any reduction in numbers, reproduction, or distribution of SA DPS Atlantic sturgeon due to noise caused by the proposed action when it is added to baseline conditions. Noise will not cause injury or mortality, because pile driving operations will be initiated with a "soft" start or a system of "warning" strikes that are designed to create enough noise to cause fish to leave the area prior to full energy pile driving. We determined that exposure of an individual SA DPS Atlantic sturgeon to underwater noise above 150 dB re 1uPa is likely. We anticipate that, upon exposure, an individual SA DPS Atlantic sturgeon would alter its behavior from foraging, migrating, and resting to make evasive movements away from the area with disturbing levels of noise. This will result in stress to these animals and will come at a metabolic and energetic cost. However, because this response is limited to only a few hours, the stress will resolve and not result in distressed individuals. Given the nature of the behavioral response, and the fact that any disruption will be temporary and short-term, we do not anticipate any injury or mortality immediately or in the future and do not anticipate any reduction in fitness, including reproductive success.

Reproductive potential of the SA DPS is not expected to be affected in any way. As all sturgeon are anticipated to fully recover from exposure to sound generated during impact pile driving and the short duration of the activity (i.e., 8 hours per day for 14 days) will not cause a delay or disruption of any essential behavior including spawning, there will be no reduction in individual fitness or any future reduction in numbers of individuals. Additionally, as the proposed action will occur outside of the rivers where SA DPS fish are expected to spawn, the proposed action will not affect their spawning habitat in any way. It will not create any barrier to pre-spawning sturgeon accessing the overwintering sites or the spawning grounds, because the action area is does not contain sites the DPS utilizes for spawning or overwintering and the area would only be temporarily exposed to sound during the short (8 hours a day for 14 days) construction phase of the proposed action . During operation, the noise producing components of the WTG are at the nacelle, hundreds of feet above the water surface. Underwater noise is expected to be at or near ambient noise levels. Because of this, Atlantic sturgeon will not be able to detect the operational

INACTIVE

noise of the WTGs as it is masked by other natural underwater noises.

The proposed action is not likely to reduce distribution because the action will not impede SA DPS Atlantic sturgeon from accessing any seasonal concentration areas, including foraging, spawning or overwintering grounds because these sites occur outside of the action area. Any effects to distribution will be minor and temporary and limited to the temporary displacement of individuals.

Based on the information provided above, the exposure of SA DPS Atlantic sturgeon to sound generated by impact pile driving and DP thruster operation will not appreciably reduce the likelihood of survival of this species (i.e., it will not increase the risk of extinction faced by this species) given that: (1) there will be no mortality and therefore, no reduction in the numbers of SA DPS Atlantic sturgeon; (2) there will be no effect to the fitness of any individuals and no effect on reproductive output of the SA DPS of Atlantic sturgeon; (3) and, the action will have only a minor and temporary effect on the distribution of SA DPS Atlantic sturgeon in the action area (related to the temporary avoidance of the area by displaced individuals) and no effect on the distribution of the species throughout its range.

In certain instances, an action that does not appreciably reduce the likelihood of a species' survival might affect its likelihood of recovery or the rate at which recovery is expected to occur. As explained above, we have determined that the proposed action will not appreciably reduce the likelihood that the SA DPS will survive in the wild. Here, we consider the potential for the action to reduce the likelihood of recovery. As noted above, recovery is defined as the improvement in status such that listing is no longer appropriate. Thus, we have considered whether the proposed action will affect the potential for the SA DPS to rebuild to a point where listing is no longer appropriate. No Recovery Plan for the SA DPS has been published. The Recovery Plan will outline the steps necessary for recovery and the demographic criteria which once attained would allow the species to be delisted. We know that in general, to recover, a species must have a sustained positive reproductive trend over time and an increase in population. As such, we can consider whether this proposed action will affect the population size and/or trend in a way that would affect the likelihood of recovery.

The proposed action is not likely to result in any mortality or reductions in fitness or future reproductive output and therefore, it is not expected to affect the persistence of the SA DPS of Atlantic sturgeon. There will not be a change in the status or trend of the SA DPS of Atlantic sturgeon. As there will be no reduction in numbers or future reproduction the action would not cause any reduction in the likelihood of improvement in the status of the SA DPS of Atlantic sturgeon. The effects of the proposed action will not delay the recovery timeline or otherwise decrease the likelihood of recovery since the action will not cause any mortality or reduction of overall reproductive fitness for the species. The effects of the proposed action will also not reduce the likelihood that the status of the species can improve to the point where it is recovered and could be delisted. Therefore, the proposed action will not appreciably reduce the likelihood that the SA DPS of Atlantic sturgeon can be brought to the point at which they are no longer listed as threatened. Based on the analysis presented herein, the proposed action, is not likely to appreciably reduce the survival and recovery of this species.

INACTIVE

10.0 CONCLUSION

After reviewing the best available information on the status of endangered and threatened species under NMFS jurisdiction, the environmental baseline for the action area, the effects of the proposed action, and the cumulative effects, it is NMFS's biological opinion that the proposed action:

- may adversely affect, but is not likely to jeopardize the continued existence of Kemp's ridley, green, leatherback or the Northeast Atlantic DPS of loggerhead sea turtles, North Atlantic right, humpback, or fin whales, or the GOM, NYB, CB, Carolina, or SA DPSs of Atlantic sturgeon.

Because no critical habitat is designated in the action area, none will be affected by the action.

11.0 INCIDENTAL TAKE STATEMENT

Section 9 of the ESA prohibits the take of endangered species of fish and wildlife. "Fish and wildlife" is defined in the ESA "as any member of the animal kingdom, including without limitation any mammal, fish, bird (including any migratory, non-migratory, or endangered bird for which protection is also afforded by treaty or other international agreement), amphibian, reptile, mollusk, crustacean, arthropod or other invertebrate, and includes any part, product, egg, or offspring thereof, or the dead body or parts thereof." 16 U.S.C. 1532(8). "Take" is defined as to harass, harm, pursue, hunt, shoot, wound, kill, trap, capture or collect, or to attempt to engage in any such conduct. Harm is further defined by NMFS to include any act which actually kills or injures fish or wildlife. Such an act may include significant habitat modification or degradation that actually kills or injures fish or wildlife by significantly impairing essential behavioral patterns including breeding, spawning, rearing, migrating, feeding, or sheltering. Incidental take is defined as take that is incidental to, and not the purpose of, the carrying out of an otherwise lawful activity. "Otherwise lawful activities" are those actions that meet all State and Federal legal requirements except for the prohibition against taking in ESA Section 9 (51 FR 19936, June 3, 1986), which would include any state endangered species laws or regulations. Section 9(g) makes it unlawful for any person "to attempt to commit, solicit another to commit, or cause to be committed, any offense defined [in the ESA.]" 16 U.S.C. 1538(g). See also 16 U.S.C. 1532(13)(definition of "person"). Under the terms of section 7(b)(4) and section 7(o)(2), taking that is incidental to and not intended as part of the agency action is not considered to be prohibited under the ESA provided that such taking is in compliance with the terms and conditions of this Incidental Take Statement.

The measures described below are non-discretionary, and must be undertaken by BOEM so that they become binding conditions for the exemption in section 7(o)(2) to apply. BOEM has a continuing duty to regulate the activity covered by this Incidental Take Statement. If BOEM (1) fails to assume and implement the terms and conditions or (2) fails to require any contractors to adhere to the terms and conditions of the Incidental Take Statement through enforceable terms that are added to contracts or other documents as appropriate, the protective coverage of section

INACTIVE

7(o)(2) may lapse. In order to monitor the impact of incidental take, BOEM must report the progress of the action and its impact on the species to us as specified in the Incidental Take Statement [50 CFR §402.14(i)(3)] (See U.S. Fish and Wildlife Service and National Marine Fisheries Service's Joint Endangered Species Act Section 7 Consultation Handbook (1998) at 4-49).

11.1 Amount or Extent of Incidental Take

Sea Turtles

We do not anticipate any injury or mortality of any loggerhead, leatherback, Kemp's ridley or green sea turtles to result from the proposed action. We anticipate the behavioral disturbance of (harassment) no more than 630 loggerhead, 210 leatherback, 1,064 Kemp's ridley and 328 green sea turtles due to exposure to disturbing levels of noise during impact pile driving. We do not anticipate any impacts to the health, survival or reproductive success of any individual loggerhead, leatherback, Kemp's ridley or green sea turtles. All other effects to sea turtles, including increased vessel traffic and impacts to benthic resources, will be insignificant and discountable.

As explained in the Opinion, the calculated number of sea turtles that may be behaviorally disturbed are likely to result in overestimates of the number of individuals exposed. For impact pile driving operations, we consider this a worst case estimate because: (1) it assumes that sea turtle density will be at the maximum reported level throughout the action area, which is unlikely to occur; (2) it uses the maximum distances modeled for noise attenuation; and, (3) it assumes that sea turtles will be present at every location that a pile is installed.

Despite these assumptions, this is the best available estimate of the number of sea turtles that may be exposed to disturbing levels of noise from impact pile driving. Because both the distribution and numbers of sea turtles in the action area during pile driving is likely to be highly variable and a function of the time of year, the behavior of individual turtles, the distribution of prey, and other environmental variables, a more precise estimate of take resulting from harassment is difficult, if not impossible, to estimate. In addition, because of the large size of ensonified area, we do not expect that BOEM or Dominion will be able to monitor the behavior of all sea turtles in the action area in a manner which would detect responses to pile driving; therefore, the likelihood of discovering take attributable to exposure to increased underwater noise is very limited. In such circumstances, NMFS uses a surrogate to estimate the extent of take. The surrogate must be rationally connected to the taking and provide a threshold of exempted take which, if exceeded, provides a basis for reinitiating consultation. For this proposed action, the spatial and temporal extent of the area where underwater noise is elevated above 166 dB re 1uPa RMS will serve as a surrogate for estimating the amount of incidental take from harassment as it allows NMFS to determine the area and time when loggerhead, leatherback, Kemp's ridley and green sea turtles will be exposed to noise would result in behaviors consistent with harassment. Dominion will verify the extent in which behavioral disturbance thresholds are attained during the installation of each IBGS foundation.

Atlantic sturgeon

We do not anticipate any injury or mortality of any Atlantic sturgeon to result from the proposed

INACTIVE

action. Temporary, short-term behavioral effects during exposure to underwater noise above 150 dB re 1uPa RMS resulting from the impulsive noise of the impact hammer, such as disruption of feeding, resting, migration, or other activities are likely, although these effects are not likely to affect an individual's likelihood of survival or reproduction. We do not anticipate any impacts to the health, survival or reproductive success of any individual Atlantic sturgeon, from any DPS. All other effects to Atlantic sturgeon, including increased vessel traffic and impacts to benthic resources, will be insignificant and discountable. Because there are no available estimates of Atlantic sturgeon density in the action area, we are not able to estimate the number of Atlantic sturgeon of any DPS that may be taken by harassment. Because both the distribution and numbers of Atlantic sturgeon in the action area during impact pile driving is likely to be highly variable and a function of the time of year, the behavior of individual fish, the distribution of prey and other environmental variables, the amount of take resulting from harassment is difficult, if not impossible, to estimate. In addition, because there are no known means to detect the presence of Atlantic sturgeon during impact pile driving activities, it would be extremely difficult, if not impossible, to monitor the behavior of all Atlantic sturgeon in the action area in a manner which would detect responses to impact pile driving, and thus the likelihood of discovering take attributable to exposure to increased underwater noise is very limited. In such circumstances, NMFS uses a surrogate to estimate the extent of take. The surrogate must be rationally connected to the taking and provide a threshold of exempted take which, if exceeded, provides a basis for reinitiating consultation. For this proposed action, the spatial and temporal extent of the area where impact pile driving underwater noise is elevated above 150 dB_{RMS} will serve as a surrogate for estimating the amount of incidental take from harassment as it allows NMFS to determine the area and time when sturgeon will be exposed to noise that would result in behaviors consistent with harassment. Dominion will verify the extent in which behavioral disturbance thresholds are attained during the installation of the each IBGS foundation.

Whales

While the Opinion includes an estimate of the number of whales that are likely to be harassed, this Opinion does not include an incidental take exemption for right, humpback, or fin whales at this time because the incidental take of these ESA-listed whales has not been authorized under section 101(a)(5) of the MMPA. Following the issuance of any such authorizations, we may amend this Opinion to include an incidental take exemption and reasonable and prudent measures and terms and conditions for these species, as appropriate.

11.2 Reasonable and Prudent Measures

Reasonable and prudent measures are those measures necessary and appropriate to minimize and monitor incidental take of a listed species. These reasonable and prudent measures are in addition to the mitigation measures proposed by BOEM in the EA and RAP and agreed to by Dominion that will become a part of the proposed action. The following reasonable and prudent measures are necessary and appropriate to minimize and monitor impacts of incidental take of sea turtles:

1. BOEM must ensure that any endangered species observers contracted under VOWTAP are approved by NMFS.
2. BOEM must ensure that the designated exclusion zones for all noise producing activities are monitored by NMFS-approved observers. The exclusion zone is the area

INACTIVE

ensonified by injurious levels of sound (i.e., underwater noise levels greater than or equal to 207 dB_{RMS} for sea turtles).

3. BOEM must ensure that field verification of modeled noise levels for injury or mortality are undertaken and that monitoring is conducted throughout the work period to confirm modeled sound levels. This needs to be conducted for (1) pile driving operations; and, (2) DP thruster use during cable laying operations.

4. BOEM must ensure that field verification of modeled noise levels for behavioral disturbance during pile driving (166 dB_{RMS} for sea turtles and 150 dB_{RMS} for Atlantic sturgeon) are undertaken and that monitoring is conducted throughout the work period to confirm modeled sound levels. This RPM functions as a surrogate for monitoring incidental take.

5. Any ESA listed species, including Atlantic sturgeon, observed during activities considered in this Opinion must be recorded, with information submitted to NMFS within 30 days of the observation. Any dead or injured individuals must be reported to NMFS within 24 hours.

6. Prior to decommissioning, BOEM must provide to NMFS a copy of the lessee's decommissioning application for decommission activities.

11.3 Terms and conditions

In order to be exempt from prohibitions of section 9 of the ESA, BOEM must comply with the following terms and conditions, which implement the reasonable and prudent measures described above and which outline required minimization and monitoring requirements. These terms and conditions are non-discretionary.

1. To implement RPM #1, BOEM shall provide NMFS with the names and resumes of all endangered species monitors to be employed at the project site at least 30 days prior to the start of construction. No observer shall work at the project site without written approval of NMFS. If during project construction or operations, additional endangered species monitors are necessary, BOEM will provide those names and resumes to NMFS for approval at least 10 days prior to the date that they are expected to start work at the site.

2. To implement RPM #2, observers must begin monitoring at least 60 minutes prior to soft start of the pile driving. Pile driving must not begin until the zone is clear of all sea turtles for at least 60 minutes. Monitoring will continue through the pile driving period and end approximately 60 minutes after pile driving is completed. Observers must notify operators if any sea turtles appear to be approaching or are located within the exclusion zone, so that operations can be adjusted (i.e., pile driving energy reduced/shutdown) to minimize the size of the exclusion zone. If the latter occurs, the observer must monitor the area within and near the exclusion zone for 60 minutes, and if clear after 60 minutes after the last sighting, notify the operator that full energy pile driving may resume.

INACTIVE

3. To implement RPM#2, during DP vessel operations, observers will begin monitoring the exclusion zone as soon as the vessel leaves the dock and continue throughout the construction activity. Observers must notify the vessel operator if any sea turtles appear to be approaching or are sighted within the exclusion zone, so that operations can be adjusted (i.e., reduced DP thruster energy), when technically feasible and safe to do so, to minimize the size of the exclusion zone. If the latter occurs, the observer must monitor the area within and near the exclusion zone for 60 minutes, and if clear after 60 minutes of the last sighting, notify the vessel operator that full energy thruster use may resume. As DP vessels will be operational for 24 hours, the number of observers must be sufficient to effectively monitor the exclusion zone at all times. At least two observers trained on using night vision optics must be on simultaneous watch during night time operations. In order to ensure effective monitoring, observers must not be on watch for more than four consecutive hours. At least a two-hour break between four-hour watches is required.

4. To implement RPM #2 and #3, no pile driving or DP thruster operations may occur when lighting or weather conditions (e.g., darkness, rain, fog, sea state) prevent visual monitoring of the exclusion zone. If BOEM receives an alternative monitoring plan detailing alternative monitoring methodology (e.g., active or passive acoustic monitoring technologies) and demonstrating the effectiveness of the methodology proposed to undertake pile-driving or DP thruster operations at night or when visual observation is otherwise impaired, BOEM must consult with NMFS, when deciding on whether to allow the lessee to use the alternative monitoring plan to conduct operations at night or when visual observation is otherwise impaired. No alternate monitoring methodology can be implemented at the project site without written approval of NMFS.

5. To implement RPM #3, acoustic verification and monitoring must be conducted during pile driving (for the installation of each IBGS foundation pile) and DP thruster use during cable installation to ensure the exclusion zone is appropriately defined and thus, monitored by the observer required in RPM# 2. Acoustic monitoring must be sufficient to determine source levels (i.e., within 1 m of the source) as well as the following:

    a. Atlantic sturgeon acoustic injury thresholds: Distance to the 206 dB_{Peak} and 187 dBcSEL isolpleths.
    b. Sea Turtle acoustic injury threshold: Distance to the 207 dB_{RMS} isolpleth.

    Results of this monitoring must be reported, via email, (brian.d.hopper@noaa.gov) to NMFS. For pile driving operations, results must be provided to NMFS within 24 hours of pile installation. For DP vessel operation during cable installation, results must be provided every 24 hours. If there is any indication that injury thresholds have been attained in a manner not considered in this Opinion (i.e., extent of 206 dB_{Peak} or 187 dBcSEL (Atlantic sturgeon); 207 dB_{RMS} (sea turtles)), NMFS must be contacted immediately. Take information should also be reported by email to:

INACTIVE

incidental.take@noaa.gov.

6. To implement RPM#4, acoustic verification and monitoring must be conducted during pile driving for the installation of the IBGS foundation. Acoustic monitoring must be sufficient to determine source levels (i.e., within 1 m from the source) as well as the following:

    a. Atlantic sturgeon acoustic behavioral disturbance threshold: Distance to the 150 dB_{RMS} isolpleth
    b. Sea Turtle acoustic behavioral disturbance threshold: Distance to the 166 dB_{RMS} isopleth

    Results of this monitoring must be reported, via email, (brian.d.hopper@noaa.gov) to NMFS. For pile driving operations, results must be provided to NMFS within 24 hours of pile installation. For DP vessel operation during cable installaion, results must be provided every 24 hours.

7. To implement RPM #5, in the event of any observations of dead sea turtles or Atlantic sturgeon, dead specimens should be collected with a net and preserved (refrigerate or freeze) until disposal procedures are discussed with NMFS. The form included as Appendix A must be filled out and provided to NMFS. These reports should be sent by fax (978) 281-9394 or e-mail (incidental.take@noaa.gov).

8. To implement RPM #6, if the project is to be decommissioned, BOEM must provide a complete decommissioning plan and analysis of effects on listed species to NMFS. NMFS would then review the plan to determine if reinitiation of this consultation is necessary.

The reasonable and prudent measures, with their implementing terms and conditions, are designed to minimize and monitor the impact of incidental take that might otherwise result from the proposed action. Specifically, these RPMs and Terms and Conditions will ensure that no listed species are exposed to injurious levels of sound and will verify the modeling results provided by BOEM based on which NMFS has made conclusions regarding take.

RPM and Term and Condition #1 is necessary and appropriate because it is specifically designed to ensure that all endangered species monitors employed by the applicant are qualified to conduct the necessary duties. Including this review of endangered species monitors by NMFS staff is only a minor change because it is not expected to result in any delay to the project and will merely enforce the qualifications of the endangered species monitors that are already required by BOEM.

RPM#2 and Term and Conditions # 2 and 3 are necessary and appropriate to ensure listed species are not exposed to injurious levels of noise throughout the proposed action and that project operations are adjusted accordingly to further avoid this exposure. This RPM and its Terms and Conditions are not expected to result in any

INACTIVE

delay to the project and will merely enforce the qualifications and duties of the endangered species monitors that are already required by BOEM.

RPM #3, 4 and Term and Conditions #4 and 5 are necessary and appropriate because they are designed to verify that the modeled sound levels provided by BOEM are valid and that the estimated areas where sound levels are expected to be greater than the threshold levels for effects to listed species are accurate. Any increases in cost or time are expected to be minor and thus, it is not expected to result in any delay to the project or a significant change to the project.

RPMs #5 and Term and Condition #7 are necessary and appropriate to ensure the proper handling and documentation of any interactions with listed species as well as requiring that these interactions are reported to us in a timely manner with all of the necessary information. This is essential for monitoring the level of incidental take associated with the proposed action. Theses RPMs and Terms and Conditions represent only a minor change as compliance will not result in any increased cost, delay of the project or decrease in the efficiency of any activity.

RPM #6 and Term and Condition #8 is necessary and appropriate as way to help monitor the proposed action and incidental take by ensuring that the effects of any decommissioning activities on listed species have been adequately analyzed. As it is impossible to predict the exact decommissioning scenario and the status of listed species at the time of decommissioning it is necessary to review the decommissioning application when it is developed.

These RPMs and Terms and Conditions in conjunction with the mitigation measures proposed by BOEM will become a part of the proposed action will serve to minimize and monitor incidental take of listed species.

12.0 CONSERVATION RECOMMENDATIONS

Section 7(a)(1) of the ESA directs Federal agencies to utilize their authorities to further the purposes of the ESA by carrying out conservation programs for the benefit of endangered and threatened species. Conservation recommendations are discretionary agency activities to minimize or avoid adverse effects of a proposed action on listed species or critical habitat, to help implement recovery plans, or to develop information. NMFS has determined that the proposed action is not likely to jeopardize the continued existence of any listed species. To further reduce the adverse effects of the proposed actions, NMFS recommends that BOEM work with the applicant, Dominion, to implement the following conservation recommendations.

1. BOEM and/or Dominion should support research on the effects of pile driving, DP thruster operation, and WTG operational noise on NMFS listed species.
2. During the two week period when the IBGS foundations are installed, due to the size of the 160 dB monitoring zone, BOEM and/or Dominion should support aerial-based protected species observers.
3. As there is limited data on use of areas off the coast of Virginia by listed species, BOEM and/or Dominion should support additional survey effort. This could

INACTIVE

include aerial surveys of the action area specifically targeting sea turtles and marine mammals.

4. BOEM should use its authorities to support studies on Atlantic sturgeon distribution of individuals in the action area surrounding the driving of the two Wind Turbine Generator's foundations and vessel operation of Dynamic Positioning thrusters during cable installation. We recognize that it is difficult to monitor presence and movement of sturgeon underwater, but we recommend studies such as the deployment of hydrophones (or other gross and fine scale acoustic telemetry equipment) to monitor movements of individual fish during the periods of the project involving use of the vessels thrusters and pile driving in order to monitor possible project impacts. A number of Atlantic sturgeon have been acoustically tagged from throughout the species range and it may be possible to detect these tagged fish using the hydrophone should these tagged fish enter the project area.

13.0 REINITIATION OF CONSULTATION

This concludes formal consultation with BOEM regarding the proposed construction, operation and future decommissioning by Dominion of a wind energy project off Virginia Beach, Virginia. As provided in 50 CFR 402.16, reinitiation of formal consultation is required where discretionary federal agency involvement or control over the action has been retained (or is authorized by law) and if: (1) the amount or extent of incidental take is exceeded; (2) a new species is listed or critical habitat designated that may be affected by the action; (3) the agency action is subsequently modified in a manner that causes an effect to the listed species or critical habitat not considered in this opinion; or (4) new information reveals effects of the action that may affect listed species or critical habitat in a manner or to an extent not previously considered. If the amount or extent of incidental take is exceeded, BOEM must immediately request reinitiation of formal consultation.

The applicant will also be applying for an IHA and will be submitting information to NMFS Office of Protected Resources in Silver Spring, Maryland as part of that process. If information and/or analysis from that process reveals effects of this action that may affect listed species in a manner or to an extent not considered in this Opinion, or the description of the proposed action is changed such that it causes an effect to listed species not considered here, this consultation must be reinitiated.

INACTIVE

14.0 LITERATURE CITED

Ackerman, R.A. 1997. The nest environment and embryonic development of sea turtles. Pages 83-106. *In*: Lutz, P.L. and J.A. Musick, eds., The Biology of Sea Turtles. CRC Press, New York. 432 pp.

Agler, B.A., R.L., Schooley, S.E. Frohock, S.K. Katona, and I.E. Seipt. 1993. Reproduction of photographically identified fin whales, *Balaenoptera physalus*, from the Gulf of Maine. J. Mamm. 74:577-587.

Aguilar, A. and C. Lockyer. 1987. Growth, physical maturity and mortality of fin whales (*Balaenoptera physalus*) inhabiting the temperate waters of the northeast Atlantic. Can. J. Zool. 65:253-264.

Andrews, H.V., and K. Shanker. 2002. A significant population of leatherback turtles in the Indian Ocean. Kachhapa. 6:19.

Andrews, H.V., S. Krishnan, and P. Biswas. 2002. Leatherback nesting in the Andaman and Nicobar Islands. Kachhapa. 6:15-18.

Angliss, R.P. and R.B. Outlaw. 2007. Alaska Marine Mammal Stock Assessments, 2006. NOAA Technical Memorandum NOAA-TM-AFSC-168. 244p.

Angliss, R.P., D.P. DeMaster, and A.L. Lopez. 2001. Alaska marine mammal stock assessments, 2001. U.S. Dep. Commer., NOAA Tech. Memo. NMFS-AFSC-124, 203 p.

ASMFC. 1999. Amendment 3 to the Interstate Fishery Management Plan for American Lobster. Atlantic States Marine Fisheries Commission. December 1997.

Au, W.W.L., A.N. Popper, R.R. Fay (eds.). 2000. Hearing by Whales and Dolphins. Springer-Verlag, New York, NY.

Balazs, G.H. 1982. Growth rates of immature green turtles in the Hawaiian Archipelago, p. 117-125. *In*: K.A. Bjorndal (ed.), Biology and conservation of sea turtles. Smithsonian Institution Press, Washington D.C.

Balazs, G.H. 1985. Impact of ocean debris on marine turtles: entanglement and ingestion. U.S. Department of Commerce, NOAA Technical Memorandum NMFS-SWFSC-54:387-429.

Baldwin, R., G.R. Hughes, and R.T. Prince. 2003. Loggerhead turtles in the Indian Ocean. Pages 218-232. *In*: A.B. Bolten and B.E. Witherington (eds.) Loggerhead Sea Turtles. Smithsonian Books, Washington, D.C. 319 pp.

Barlow, J., and P. J. Clapham. 1997. A new birth-interval approach to estimating demographic parameters of humpback whales. Ecology, 78: 535-546.

INACTIVE

Bass, A.L., S.P. Epperly, J.Braun-McNeill. 2004. Multi-year analysis of stock composition of a loggerhead sea turtle (*Caretta caretta*) foraging habitat using maximum likelihood and Bayesian methods. Conserv. Genetics 5:783-796.

Baumgartner, M.F. and B.R. Mate. 2005. Summer and fall habitat of North Atlantic right whales (Eubalaena glacialis) inferred from satellite telemetry. Canadian Journal of Fisheries and Aquatic Sciences 62: 527-543.

Berube, M., A. Aguilar, D. Dendanto, F. Larsen, G. Notarbatolo di Sciara, R. Sears, J. Sigurjonsson, J. Urban-R, and P. Palsboll. 2002. Population genetic structure of North Atlantic, Mediterranean Sea and Sea of Cortez fin whales: analysis of mitochondrial and nuclear loci. Molecular ecology 7: 585-599.

Best, P.B., J. L. Bannister, R.L. Brownell, Jr., and G.P. Donovan (eds.). 2001. Right whales: worldwide status. *J. Cetacean Res. Manage.* (Special Issue). 2. 309pp.

Bjorndal, K.A. 1985. Nutritional ecology of sea turtles. Copeia. 1985(3):736-751.

Bjorndal, K.A. 1997. Foraging ecology and nutrition of sea turtles. Pages 199-233. *In*: Lutz, P.L. and J.A. Musick (eds.). The Biology of Sea Turtles. CRC Press, New York.

Blumenthal, J.M., J.L. Solomon, C.D. Bell, T.J. Austin, G. Ebanks-Petrie, M.S. Coyne, A.C. Broderick, and B.J. Godley. 2006. Satellite tracking highlights the need for international cooperation in marine turtle management. Endang. Spec. Res. 2: 51-61.

Bolten, A.B., J.A. Wetherall, G.H. Balazs, and S.G. Pooley (compilers). 1996. Status of marine turtles in the Pacific Ocean relevant to incidental take in the Hawaii-based pelagic longline fishery. U.S. Dept. of Commerce, NOAA Technical Memorandum, NOAA-TM-NMFS-SWFSC-230.

Boulon, R.H., Jr. 2000. Trends in sea turtle strandings, U.S. Virgin Islands: 1982to 1997. pp.261-262. *In*: F.A. Abreu-Grobois, R. Briseño-Dueñas, R. Márquez-Millán, and L. Sarti-Martínez (compilers), Proccedings of the Eighteenth International Sea turtle Symposium. NOAA Technical Memorandum NMFS-SEFSC-436.

Bowen, B.W. 2003. What is a loggerhead turtle? The genetic perspective. pp. 7-27. *In*: Loggerhead Sea Turtles. A.B. Bolten and B.E. Witherington (eds.), Smithsonian Press, Washington D.C.

Bowen, B.W., A.L. Bass, L. Soares, and R.J. Toonen. 2005. Conservation implications of complex population structure: lessons from the loggerhead turtle (*Caretta caretta*). Molecular Ecology 14: 2389-2402.

INACTIVE

Bowen, B.W., and S.A. Karl. 2007. Population genetics and phylogeography of sea turtles. Molecular Ecology 16: 4886-4907.

Bowman, R., E. Lyman, D. Mattila, C. Mayo, M. Brown. 2003. Habitat management lessons from a satellite tracked right whale. Unpublished report presented to ARGOS Animal Tracking Symposium. March 24-26, 2003. Annapolis, MD.

Braun, J., and S.P. Epperly. 1996. Aerial surveys for sea turtles in southern Georgia waters, June 1991. Gulf of Mexico Science. 1996(1): 39-44.

Braun-McNeill, J., and S.P. Epperly. 2004. Spatial and temporal distribution of sea turtles in the western North Atlantic and the U.S. Gulf of Mexico from Marine Recreational Fishery Statistics Survey (MRFSS). Mar. Fish. Rev. 64(4):50-56.

Brown, M.W., O.C. Nichols, M.K. Marx, and J.N. Ciano. 2002. Surveillance, Monitoring, and Management of North Atlantic Right Whales in Cape Cod Bay and Adjacent Waters – 2002. Final report to the Division of Marine Fisheries, Commonwealth of Massachusetts. Center for Coastal Studies.

Brown, S.G. 1986. Twentieth-century records of right whales (*Eubalaena glacialis*) in the northeast Atlantic Ocean. *In*: R.L. Brownell Jr., P.B. Best, and J.H. Prescott (eds.) Right whales: Past and Present Status. IWC Special Issue No. 10. p. 121-128.

Burton, W. 1993. Effects of bucket dredging on water quality in the Delaware River and the potential for effects on fisheries resources. Prepared by Versar, Inc. for the Delaware Basin Fish and Wildlife Management Cooperative, unpublished report. 30 pp.

Caillouet, C., C.T. Fontaine, S.A. Manzella-Tirpak, and T.D. Williams. 1995. Growth of head-started Kemp's ridley sea turtles (*Lepidochelys kempi*) following release. Chel. Cons. Biol. 1:231-234.

Calambokidis, J., E. A. Falcone, T.J. Quinn., A.M. Burdin, P.J. Clapham, J.K.B. Ford, C.M. Cabriele, R. LeDuc, D. Matilla, L. Rojas-Bracho, J.M. Straley, B.L. Taylor, J. Urban, D. Weller, B.H. Witteveen, M.Yamaguchi, A. Bendlin, D. Camacho, K. Flynn, A. Havron, J. Huggins, and N. Maloney. 2008. SPLASH: Structure of Populations, Levels of Abundance and Status of Humpback Whales in the North Pacific. Final Report for Contract AB133F-03-RP-00078; 57pp.

Carr, A.R. 1963. Pan specific reproductive convergence in Lepidochelys kempi. Ergebn. Biol. 26: 298-303.

Carretta, J.V., K.A. Forney, M.M. Muto, J. Barlow, J. Baker, B. Hanson and M. Lowry. 2007. U.S. Pacific Marine Mammal Stock Assessments: 2006. U.S. Department of Commerce, NOAA Technical Memorandum NMFS-SWFSC. 316 p.

INACTIVE

Castroviejo, J., J.B. Juste, J.P. Del Val, R. Castelo, and R. Gil. 1994. Diversity and status of sea turtle species in the Gulf of Guinea islands. Biodiversity and Conservation 3:828-836.

Caswell, H., M. Fujiwara, and S. Brault. 1999. Declining survival probability threatens the North Atlantic right whale. Proc. Nat. Acad. Sci. 96: 3308-3313.

Caulfield, R.A. 1993. Aboriginal subsistence whaling in Greenland: the case of Qeqertarsuaq municipality in West Greenland. Arctic 46:144-155.

Cetacean and Turtle Assessment Program (CeTAP). 1982. Final report or the cetacean and turtle assessment program, University of Rhode Island, to Bureau of Land Management, U.S. Department of the Interior. Ref. No. AA551-CT8-48. 568 pp.

Chan, E.H., and H.C. Liew. 1996. Decline of the leatherback population in Terengganu, Malaysia, 1956-1995. Chelonian Conservation and Biology 2(2):192-203.

Chevalier, J., X. Desbois, and M. Girondot. 1999. The reason for the decline of leatherback turtles *(Dermochelys coriacea*) in French Guiana: a hypothesis p.79-88. In Miaud, C. and R. Guyétant (eds.), Current Studies in Herpetology, Proceedings of the ninth ordinary general meeting of the Societas Europea Herpetologica, 25-29 August 1998 Le Bourget du Lac, France.

Clapham. P. 2002. Humpback whale, Megaptera novaengliae. pp. 589-592, *In*: W.F. Perrin, B. Würsig, and J.G.M. Thewissen (eds.) Encyclopedia of Marine Mammals. Academic Press, San Diego, CA

Clapham, P.J. 1992. Age at attainment of sexual maturity in humpback whales, *Megaptera novaengliae*. Can. J. Zool. 70:1470-1472.

Clapham, P.J. (ed.). 2002. Report of the working group on survival estimation for the North Atlantic right whales. Available from the Northeast Fisheries Science Center, 166 Water Street, Woods Hole, MA 02543.

Clapham, P.J. and C.A. Mayo. 1990. Reproduction of humpback whales (*Megaptera novaengliae*) observed in the Gulf of Maine. Rep. Int. Whal. Commn. Special Issue 12: 171-175.

Clapham, P.J., S.B. Young, R.L. Brownell, Jr. 1999. Baleen whales: conservation issues and the status of the most endangered populations. Mammal Review 29(1): 35-60.

Clark, C.W. 1995. Application of U.S. Navy underwater hydrophone arrays for scientific research on whales. Reports of the International Whaling Commission 45: 210-212.

INACTIVE

Cliffton, K., D.O. Cornejo, and R.S. Felger. 1982. Sea turtles of the Pacific coast of mexico. Pages 199-209. In: Bjorndal, K.A. (ed.), Biology and Conservation of Sea Turtles. Smithsonian Institution Press, Washingotn, D.C.

Cole, T.V.N, D.L. Hartley and R.L. Merrick. 2005. Mortality and Serious Injury Determinations for Large Whale Stocks along the Eastern Seaboard of the United States, 1999-2003. Northeast Fisheries Science Center Reference Document. 05-08; 18 p.

Cole, T.; Hartley, D; Garron, M. 2006. Mortality and Serious Injury Determinations for Baleen Whale Stocks Along the Eastern Seaboard of the United States, 2000-2004. *U.S. Dep. Commer., Northeast Fish. Sci. Cent. Ref. Doc.* 06-04; 18 p.

Cummings, W.C. and Thompson, P.M. 1994. Characteristics and seasons of blue and finback whale sounds along the U.S. west coast as recorded by SOSUS stations. Journal of the Acoustical Society of America 95(5 Pt. 2): 2853.

Dodd, C.K. 1988. Synopsis of the biological data on the loggerhead sea turtles Caretta caretta (Linnaeus 1758). U.S. Fish and Wildlife Service, Biological Report 88 (14).

Dodd, M. 2003. Northern Recovery Unit – nesting female abundance and population trends. Presentation at the Atlantic Loggerhead Sea Turtle Recovery Team Stakeholder Meeting. April 2003.

Donovan, G.P. 1991. A review of IWC stock boundaries. Rep. Int. Whal. Comm., Spec. Iss. 13:39-63.

Doughty, R.W. 1984. Sea turtles in Texas: A forgotten commerce. Southwestern Historical Quarterly. pp. 43-70.

Durbin, E, G. Teegarden, R. Campbell, A. Cembella, M.F. Baumgartner, B.R. Mate. 2002. North Atlantic right whales, *Eubalaena glacialis*, exposed to Paralytic Shellfish Poisoning (PSP) toxins via a zooplankton vector, *Calanus finmarchicus*. *Harmful Algae*. 1: 243-251.

Dutton, P.H., B.W. Bowen, D.W. Owens, A. Barragan, and S.K. Davis. 1999. Global phylogeography of the leatherback turtle (*Dermochelys coriacea*). Journal of Zoology 248:397-409.

Dwyer, K.L., C.E. Ryder, and R. Prescott. 2002. Anthropogenic mortality of leatherback sea turtles in Massachusetts waters. Poster presentation for the 2002 Northeast Stranding Network Symposium.

INACTIVE

Dwyer, K.L., C.E. Ryder, and R. Prescott. 2003. Anthropogenic mortality of leatherback sea turtles in Massachusetts waters. p. 260. *In*: J.A. Seminoff (compiler). Proceedings of the Twenty-Second Annual Symposium on Sea Turtle Biology and Conservation. NOAA Technical Memorandum NMFS-SEFSC-503.

Eckert, S.A. 1999. Global distribution of juvenile leatherback turtles. Hubbs Sea World Research Institute Technical Report 99-294.

Eckert, S.A. and J. Lien. 1999. Recommendations for eliminating incidental capture and mortality of leatherback sea turtles, *Dermochelys coriacea*, by commercial fisheries in Trinidad and Tobago. A report to the Wider Caribbean Sea Turtle Conservation Network (WIDECAST). Hubbs-Sea World Research Institute Technical Report No. 2000-310, 7 pp.

Eckert, S.A., D. Bagley, S. Kubis, L. Ehrhart, C. Johnson, K. Stewart, and D. DeFreese. 2006. Internesting and postnesting movements of foraging habitats of leatherback sea turtles (*Dermochelys coriacea*) nesting in Florida. Chel. Cons. Biol. 5(2): 239-248.

Edds, P.L. 1988. Characteristics of finback *Balaenoptera physalus* vocalizations in the St. Lawrence Estuary. Bioacoustics 1: 131-149.

Ehrhart, L.M., D.A. Bagley, and W.E. Redfoot. 2003. Loggerhead turtles in the Atlantic Ocean: geographic distribution, abundance, and population status. Pp. 157-174 In: Bolten, A.B. and B.E. Witherington (eds.). Loggerhead Sea Turtles. Smithsonian Institution Press, Washington D.C.

Ehrhart. L.M., W.E. Redfoot, and D.A. Bagley. 2007. Marine turtles of the central region of the Indian River Lagoon System, Florida. Florida Scient. 70(4): 415-434.

Elliott, W. and M. Simmonds. 2007. Whales in Hot Water? The impact of a changing climate on whales, dolphins and porpoises: A call for action. WWF-International, Gland Switzerland/WDCS, Chippenham, UK. 14 pp.

Encyclopedia Britannica. 2008. Neritic Zone Defined. Retrieved March 8, 2008, from Encyclopedia Britannica Online: http://www.britannica.com/eb/article-9055318.

Epperly, S.P. and W.G. Teas. 2002. Turtle Excluder Devices - Are the escape openings large enough? Fish. Bull. 100:466-474.

Epperly, S.P., J. Braun, and A.J. Chester. 1995a. Aerial surveys for sea turtles in North Carolina inshore waters. Fishery Bulletin 93:254-261.

Epperly, S.P., J. Braun, A.J. Chester, F.A. Cross, J.V. Merriner and P.A. Tester. 1995b. Winter distribution of sea turtles in the vicinity of Cape Hatteras and their interactions with the summer flounder trawl fishery. Bull. of Marine Sci. 56(2):547-568.

INACTIVE

Epperly, S.P., J. Braun, and A. Veishlow. 1995c. Sea turtles in North Carolina waters. Cons. Biol. 9(2): 384-394.

Epperly, S.P. and J. Braun-McNeill. 2002. The use of AVHRR imagery and the management of sea turtle interactions in the Mid-Atlantic Bight. National Marine Fisheries Service, Southeast Fisheries Science Center, Miami, FL. 8pp.

Epperly, S.P., J. Braun-McNeill, and P.M. Richards. 2007. Trends in catch rates of sea turtles in North Carolina, USA. Endang. Species Res. 3: 283-293.

Ernst, C.H. and R.W. Barbour. 1972. Turtles of the United States. Univ. Press of Kentucky, Lexington. 347 pp.

Fairfield-Walsh, C. and L.P. Garrison. Estimated bycatch of marine mammals and turtles in the U.S. Atlantic pelagic longline fleet during 2006. NOAA Technical Memorandum NOAA NMFS-SEFSC-560. 54pp.

Ferreira, M.B., M. Garcia, and A. Al-Kiyumi. 2003. Human and natural threats to the green turtles, *Chelonia mydas*, at Ra's al Hadd turtle reserve, Arabian Sea, Sultanate of Oman. *In*: J.A. Seminoff (compiler). Proceedings of the Twenty-Second Annual Symposium on Sea Turtle Biology and Conservation. NOAA Tech. Memo. NMFS-SEFSC-503, 308 p.

Frasier, T.R., B.A. McLeod, R.M. Gillett, M.W. Brown and B.N. White. 2007. Right Whales Past and Present as Revealed by Their Genes. Pp 200-231. *In*: S.D. Kraus and R.M. Rolland (eds) *The Urban Whale*. Harvard University Press, Cambridge, Massachusetts, London, England. vii-xv + 543pp.

Frazer, N.B. and L.M. Ehrhart. 1985. Preliminary growth models for green, *Chelonia mydas*, and loggerhead, *Caretta caretta*, turtles in the wild. Copeia. 1985-73-79.

Fritts, T.H. 1982. Plastic bags in the intestinal tracts of leatherback marine turtles. Herpetological Review 13(3): 72-73.

Fujiwara, M. and H. Caswell. 2001. Demography of the endangered North Atlantic right whale. Nature. 414:537-541.

Gagosian, R.B. 2003. Abrupt climate change: Should we be worried? Prepared for a panel on abrupt climate change at the World Economic Forum, Davos, Switzerland, January 27, 2003. 9pp.

Gambell, R. 1993. International management of whales and whaling: an historical review of the regulation of commercial and aboriginal subsistence whaling. Arctic 46:97-107.

INACTIVE

Garner, J.A., S.A. Garner, and W. C. Coles. 2006. Tagging and nesting research on leatherback sea turtles (*Dermochelys coriacea*) on Sandy Point, St. Croix, U.S. Virgin Islands, 2006. Annual Report of the Virgin Islands Department of Planning and Natural Resources, Division of Fish and Wildlife. 52pp.

Geraci, Joseph R., Daniel M. Anderson, R.J. Timperi, David J. St. Aubin, Gregory A. Early, John H.Prescott, and Charles A. Mayo. 1990. Humpback Whales (Megaptera novaeangliae) Fatally Poisoned by Dinoflagellate Toxin. Can. J. Fish. and Aquat. Sci. 46(11): 1895-1898.

Glass, A. H., T. V. N. Cole, M. Garron, R. L. Merrick, and R. M. Pace III. 2008. Mortality and Serious Injury Determinations for Baleen Whale Stocks Along the United States Eastern Seaboard and Adjacent Canadian Maritimes, 2002-2006. Northeast Fisheries Science Center Document 08-04; 18 pp.

Glen, F., A.C. Broderick, B.J. Godley, and G.C. Hays. 2003. Incubation environment affects phenotype of naturally incubated green turtle hatchlings. J. Mar. Biol. Assoc. of the United kingdom. 4pp.

Goff, G.P. and J.Lien. 1988. Atlantic leatherback turtle, *Dermochelys coriacea*, in cold water off Newfoundland and Labrador. Can. Field Nat.102(1):1-5.

Graff, D. 1995. Nesting and hunting survey of the turtles of the island of Svo Tomé. Progress Report July 1995, ECOFAC Componente de Svo Tomé e Príncipe, 33 pp.

Greene, C.H and A.J. Pershing. 2004. Climate and the conservation biology of North Atlantic right whales: the right whale at the wrong time? *Frontiers in Ecology and the Environment*. 2(1): 29-34.

Greene, C.H., A.J. Pershing, R.D. Kenney, and J.W. Jossi. 2003. Impact of climate variability on the recover of endangered North Atlantic right whales. *Oceanography*. 16: 96-101.

Hain, J.H.W., M.J. Ratnaswamy, R.D. Kenney, and H.E. Winn. 1992. The fin whale, *Balaenoptera physalus*, in waters of the northeastern United States continental shelf. Reports of the International Whaling Commission 42: 653-669.

Hamilton, P.K., and C.A. Mayo. 1990. Population characteristics of right whales (*Eubalaena glacialis*) observed in Cape Cod and Massachusetts Bays, 1978-1986. Reports of the International Whaling Commission, Special Issue No. 12: 203-208.

Hamilton, P.K., M.K. Marx, and S.D. Kraus. 1998. Scarification analysis of North Atlantic right whales (*Eubalaena glacialis*) as a method of assessing human impacts. Final report to the Northeast Fisheries Science Center, NMFS, Contract No. 4EANF-6-0004.

INACTIVE

Hatase, H., M. Kinoshita, T. Bando, N. Kamezaki, K. Sato, Y. Matsuzawa, K. Goto, K. Omuta, Y. Nakashima, H. Takeshita, and W. Sakamoto. 2002. Population structure of loggerhead turtles, *Caretta caretta*, nesting in Japan: Bottlenecks on the Pacific population. Marine Biology 141:299-305.

Hawkes, L.A., A.C. Broderick, M.H.Godfrey, and B.J. Godley. 2005. Status of nesting loggerhead turtles *Caretta caretta* at Bald head Island (North Carolina, USA) after 24 years of intensive monitoring and conservation. Oryx. Vol. 39, No. 1 pp65-72.

Hawkes, L.A., A.C. Broderick, M.S. Coyne, M.H. Godfrey, L.-F. Lopez-Jurado, P. Lopez-Suarez, S.E. Merino, N. Varo-Cruz, and B.J. Godley. 2006. Phenotypically linked dichotomy in sea turtle foraging requires multiple conservation approaches. Current Biology 16: 990-995.

Hawkes, L.A., A.C. Broderick, M.H. Godfrey, and B.J. Godley. 2007. Investigating the potential impacts of climate change on a marine turtle population. Global Change Biology. 13: 1-10.

Hays, G.C., A.C. Broderick, F. Glen, B.J. Godley, J.D.R. Houghton, and J.D. Metcalfe. 2002. Water temperature and internesting intervals for loggerhead (*Caretta caretta*) and green (*Chelonia mydas*) sea turtles. J. Thermal Biol. 27:429-432.

Henwood, TA. and SP Epperly. 1999. Aerial surveys in foraging habitats. *In* Research and Management Techniques for the conservation of sea turtles. Ed by KL Eckert *et al.* IUCN/SSC Marine Turtle Specialist Group Publication No. 4. pp. 65-66.

Hildebrand, H. 1982. A historical review of the status of sea turtle populations in the western Gulf of Mexico, P. 447-453. In K.A. Bjorndal (ed.), Biology and conservation of sea turtles. Smithsonian Institution Press, Washington, D.C.

Hilterman, M.L. and E. Goverse. 2004. Annual report of the 2003 leatherback turtle research and monitoring project in Suriname. World Wildlife Fund - Guianas Forests and Environmental Conservation Project (WWF-GFECP) Technical Report of the Netherlands Committee for IUCN (NC-IUCN), Amsterdam, the Netherlands, 21p.

Hirth, H.F. 1971. Synopsis of biological data on the green sea turtle, Chelonia mydas. FAO Fisheries Synopsis No. 85: 1-77.

Hirth, H.F. 1997. Synopsis of the biological data of the green turtle, *Chelonia mydas* (Linnaeus 1758). USFWS Biological Report 97(1). 120pp.

International Whaling Commission (IWC). 1979. Report of the sub-committee on protected species. Annex G., Appendix I. Rep. Int. Whal. Comm. 29: 84-86.

INACTIVE

International Whaling Commission (IWC). 1986. Right whales: past and present status. Reports of the International Whaling Commission, Special Issue No. 10; Cambridge, England.

International Whaling Commission (IWC). 1992. Report of the comprehensive assessment special meeting on North Atlantic fin whales. Reports of the International Whaling Commission 42:595-644.

International Whaling Commission (IWC). 1995. Report of the Scientific Committee, Annex E. Rep. Int. Whal. Comm. 45:121-138.

International Whaling Commission (IWC). 2001a. Report of the workshop on the comprehensive assessment of right whales: A worldwide comparison. Reports of the International Whaling Commission. Special Issue 2.

James, M.C., R.A. Myers, and C.A. Ottenmeyer. 2005a. Behaviour of leatherback sea turtles, *Dermochelys coriacea*, during the migratory cycle. Proc. R. Soc. B, 272: 1547-1555.

James, M.C., C.A. Ottensmeyer, and R.A. Myers. 2005b. Identification of high-use habitat and threats to leatherback sea turtles in northern waters: new directions for conservation. Ecol. Lett. 8:195-201.

Johnson, J.H.and A.A. Wolman. 1984. The humpback whale,*Megaptera novaengliae*. Mar. Fish. Rev. 46(4): 30-37.

Keinath, J.A., J.A. Musick, and R.A. Byles. 1987. Aspects of the biology of Virginias sea turtles: 1979-1986. Virginia J. Sci. 38(4): 329-336.

Kenney, R.D. 2000. Are right whales starving? Electronic newsletter of the Center for Coastal Studies, posted at www.coastalstudies.org/entanglementupdate/kenney1.html on November 29, 2000. 5pp.

Kenney, R.D., M.A.M. Hyman, R.E. Owen, G.P. Scott, and H.E. Winn. 1986. Estimation of prey densities required by Western North Atlantic right whales. Mar. Mamm. Sci. 2(1): 1-13.

Kenney, R.D., H.E. Winn, and M.C. Macaulay. 1995. Cetaceans in the Great South Channel, 1979-1989: right whale (*Eubalaena glacialis*). Cont. Shelf. Res. 15: 385-414.

Kenney, R.D. 2002. North Atlantic, North Pacific and Southern Right Whales. pp. 806-813, *In*: W.F. Perrin, B. Würsig, and J.G.M. Thewissen (eds.). Encyclopedia of Marine Mammals. Academic Press, San Diego, CA.

Ketten, D.R. 1998. Marine mammal auditory systems: a summary of audiometric and anatomical data and its implications for underwater acoustic impacts. NOAA Technical Memorandum NMFS: NOAA-TM-NMFS-SWFSC-256.

INACTIVE

Knowlton, A. R., J. Sigurjonsson, J.N. Ciano, and S.D. Kraus. 1992. Long-distance movements of North Atlantic right whales (*Eubalaena glacialis*). Mar. Mamm. Sci. 8(4): 397-405.

Kraus, Scott D., Karen E. Moore, Carol A. Price, Martie J. Crone, William A. Watkins, Howard E. Winn, and John H. Prescott. 1987. The Use of Photographs to Identify Individual North Atlantic Right Whales (Eubalaena glacialis). Rep. Int. Whal. Commn (special issue 10):145-52.

Kraus, S.D. 1990. Rates and Potential Causes of Mortality in North Atlantic Right Whales (*Eubaleana glacialis*). Mar. Mamm. Sci. 6(4):278-291.

Kraus, S.D., P.K. Hamilton, R.D. Kenney, A.R. Knowlton, and C.K. Slay. 2001. Reproductive parameters of the North Atlantic right whale. J. Cetacean Res. Manage. 2: 231-236.

Kraus, S.D., M.W. Brown, H. Caswell, C.W. Clark, M. Fujiwara, P.K. Hamilton, R.D. Kenney, A.R. Knowlton, S. Landry, C.A. Mayo, W.A. McLellan, M.J. Moore, D.P. Nowacek, D.A. Pabst, A.J. Read, R.M. Rolland. 2005. North Atlantic Right Whales in Crisis. *Science*, 309:561-562.

Kraus S.D., R. M. Pace III and T.R. Frasier. 2007. High Investment, Low Return: The Strange Case of Reproduction in *Eubalaena Glacialis*. Pp 172-199. *In*: S.D. Kraus and R.M. Rolland (eds) *The Urban Whale*. Harvard University Press, Cambridge, Massachusetts, London, England. vii-xv + 543pp.

Lageux, C.J., C. Campbell, L.H. Herbst, A.R. Knowlton and B. Weigle. 1998. Demography of marine turtles harvested by Miskitu Indians of Atlantic Nicaragua. U.S. Department of Commerce, NOAA Technical Memorandum NMFS-SEFSC-412:90.

Laist, D.W., A.R. Knowlton, J.G. Mead, A.S. Collet, M. Podesta. 2001. Collisions between ships and whales. Marine Mammal Science 17(1):35-75.

Lalli, C.M. and T.R. Parsons. 1997. Biological oceanography: An introduction – 2nd Edition. Pages 1-13. Butterworth-Heinemann Publications. 335 pp.

Laurent, L., P. Casale, M.N. Bradai, B.J. Godley, G. Gerosa, A.C. Broderick, W. Schroth, B. Schierwater, A.M. Levy, D. Freggi, E.M. Abd El-Mawla, D.A. Hadoud, H.E. Gomati, M. Domingo, M. Hadjichristophorou, L. Kornaraki, F. Demirayak, and C. Gautier. 1998. Molecular resolution of the marine turtle stock composition in fishery bycatch: A case study in the Mediterranean. Molecular Ecology 7:1529-1542.

Lazell, J.D. 1980. New England Waters: Critical Habitat for Marine Turtles. Copeia (2): 290-295.

Leatherback TEWG. 2007. An assessment of the leatherback turtle population in the Atlantic

INACTIVE

Ocean. NOAA Technical Memorandum NMFS-SEFSC-555, 116 pp.

Lenhardt, M.L. 1994. Seismic and very low frequency sound induced behaviors in captive loggerhead marine turtles (*Caretta caretta*). In Bjorndal, K.A., A.B. Bolten, D.A. Johnson, and P.J. Eliazar (Compilers). 1994. Proceedings of the Fourteenth Annual Symposium on Sea Turtle Biology and Conservation. NOAA Technical Memorandum NMFS-SEFSC-351, 323 pp.

Lewison, R.L., L.B. Crowder, and D.J. Shaver. 2003. The impact of turtle excluder devices and fisheries closures on loggerhead and Kemp's ridley strandings in the western Gulf of Mexico. Cons. Biol. 17(4): 1089-1097.

Lewison, R.L., S.A. Freeman, and L.B. Crowder. 2004. Quantifying the effects of fisheries on threatened species: the impact of pelagic longlines on loggerhead and leatherback sea turtles. Ecology Letters. 7: 221-231.

Limpus, C.J. and D.J. Limpus. 2003. Loggerhead turtles in the equatorial Pacific and southern Pacific Ocean: A species in decline. *In*: Bolten, A.B., and B.E. Witherington (eds.), Loggerhead Sea Turtles. Smithsonian Institution.

Loggerhead TEWG. 2007. Loggerhead Turtle Expert Working Group Update. Memorandum for James Lecky, Ph.D., Director Office of Protected Resources from Nancy B. Thompson, Ph.D., Science and Research Director, December 4, 2007.

Lutcavage, M.E. and P.L. Lutz. 1997. Diving physiology. *In*: P.L. Lutz and J.A. Musick (eds.). The Biology of Sea Turtles. CRC Press, Boca Raton, Florida. 432pp

Lutcavage, M. and J.A. Musick. 1985. Aspects of the biology of sea turtles in Virginia. Copeia. 2:449-456

Lutcavage, M.E. and P. Plotkin, B. Witherington, and P.L. Lutz. 1997. Human impacts on sea turtle survival, p.387-409. *In*: P.L. Lutz and J.A. Musick, (eds.), The Biology of Sea Turtles, CRC Press, Boca Raton, Florida. 432pp.

Maier, P. P., A. L. Segars, M. D. Arendt, J. D. Whitaker, B. W. Stender, L. Parker, R. Vendetti, D. W. Owens, J. Quattro, and S. R. Murphy. 2004. Development of an index of sea turtle abundance based on in-water sampling with trawl gear. Final report to the National Marine Fisheries Service. 86 pp.

Malik, S., M. W. Brown, S.D. Kraus and B. N. White. 2000. Analysis of mitochondrial DNA diversity within and between North and South Atlantic right whales. Mar. Mammal Sci. 16:545-558.

Mansfield, K. L. 2006. Sources of mortality, movements, and behavior of sea turtles in Virginia.

INACTIVE

Chapter 5. Sea turtle population estimates in Virginia. pp.193-240. Ph.D. dissertation. School of Marine Science, College of William and Mary.

Marcano, L.A. and J.J. Alio-M. 2000. Incidental capture of sea turtles by the industrial shrimping fleet off northwestern Venezuela. U.S. department of Commerce, NOAA Technical Memorandum NMFS-SEFSC-436:107.

Marcovaldi, M.A. and M. Chaloupka. 2007. Conservation status of the loggerhead sea turtle in Brazil: an encouraging outlook. Endangered Species research 3:133-143.

Margaritoulis, D., R. Argano, I. Baran, F. Bentivegna, M.N. Bradai, J.A. Camiñas, P. Casale, G. De Metrio, A. Demetropoulos, G. Gerosa, B.J. Godley, D.A. Haddoud, J. Houghton, L. Laurent, and B. Lazar. 2003. Loggerhead turtles in the Mediterranean Sea: Present knowledge and conservation perspectives. Pages 175-198. *In*: A.B. Bolten and B.E. Witherington (eds.) Loggerhead Sea Turtles. Smithsonian Books, Washington, D.C. 319 pp.

Márquez, R. 1990. FAO Species Catalogue, Vol. 11. Sea turtles of the world, an annotated and illustrated catalogue of sea turtle species known to date. FAO Fisheries Synopsis, 125. 81pp.

Massachusetts Audubon Society. 2005. A Survey of Tern Activity within Nantucket Sound, Massachusetts, During the 2004 Fall Staging Period. Final Report for Massachusetts Technology Collaborative.

Massachusetts Audubon Society. 2004. A Survey of Tern Activity within Nantucket Sound, Massachusetts, During the 2003 Breeding Season. Final Report for Massachusetts Technology Collaborative.

Massachusetts Audubon Society. 2003. Survey of Tern Activity within Nantucket Sound, Massachusetts, During Pre-Migratory Fall Staging. Final Report for Massachusetts Technology Collaborative.

Mate, B.M., S.L. Nieukirk, and S.D. Kraus. 1997. Satellite monitored movements of the North Atlantic right whale. J. Wildl. Manage. 61:1393-1405.

Mate, B.M., S.L. Nieukirk, R. Mescar, and T. Martin. 1992. Application of remote sensing methods for tracking large cetaceans: North Atlantic right whales (*Eubalaena glacialis*). Final Report to the Minerals Management Service, Contract No. 14-12-0001-30411, 167 pp.

McCauley, R.D., J. Fewtrell, A.J. Duncan, C. Jenner, M-N Jenner, J.D. Penrose, R.I.T. Prince, A. Adhitya, J. Murdoch, and K. McCabe. 2000. Marine seismic surveys: analysis and propagation of air-gun signals; and effects of air-gun exposure on humpback whales, sea turtles, fishes and squid. Report R99-15. Centre for Marine Science and Technology,

INACTIVE

Curtin University of Technology, Western Australia.

McClellan, C.M. and A.J. Read. 2007. Complexity and variation in loggerhead sea turtle life history. Biol. Lett. 3pp.

Mellinger, D.K. 2004. A comparison of methods for detecting right whale calls. *Canadian Acoustics*, 32:55-65.

Meylan, A., 1982. Estimation of population size in sea turtles. *In:* K.A. Bjorndal (ed.) Biology and Conservation of Sea Turtles. Smithsonian Inst. Press, Wash. D.C. p 135-138.

Meylan, A., B. Schroeder, and A. Mosier. 1995. Sea turtle nesting activity in the state of Florida. Fla. Mar. Res. Publ. 52:1-51.

Meylan, A., B.E. Witherington, B. Brost, R. Rivero, and P.S. Kubilis. 2006. Sea turtle nesting in Florida, USA: Assessments of abundance and trends for regionally significant populations of *Caretta, Chelonia, and Dermochelys*. pp 306-307. *In:* M. Frick, A. Panagopoulou, A. Rees, and K. Williams (compilers). 26th Annual Symposium on Sea Turtle Biology and Conservation Book of Abstracts.

Minerals Management Service (MMS) 2008. Cape Wind Energy Project Draft Environmental Impact Statement. Volumes I – III. MMS OCS Publication No. 2007-024.

MMS. 2008. Cape Wind Energy Project Nantucket Sound Biological Assessment. May 2008.

Mitchell, E., V.M. Kozicki, and R.R. Reeves. 1986. Sightings of right whales, *Eubalaena glacialis*, on the Scotian Shelf, 1966-1972. Reports of the International Whaling Commission (Special issue). 10: 83-107.

Mitchell, G.H., R.D. Kenney, A.M. Farak, and R.J. Campbell. 2003. Evaluation of occurrence of endangered and threatened marine species in naval ship trial areas and transit lanes in the Gulf of Maine and offshore of Georges Bank. NUWC-NPT Technical Memo 02-121A. March 2003. 113 pp.

Mizroch, S.A. and A.E. York. 1984. Have pregnancy rates of Southern Hemisphere fin whales, *Balaenoptera physalus*, increased? Reports of the International Whaling Commission, Special Issue No. 6:401-410.

Moore, JC and E. Clark. 1963. Discovery of Right Whales in the Gulf of Mexico. Science 141: 269.

Moore M.J., A.R., Knowlton, S.D. Kraus, W.A. McLellan, R.K. Bonde. 2004. Morphometry, gross morphology and available histopathology in North Atlantic right whale (*Eubalaena glacialis*) mortalities (1970–2002). *Journal of Cetacean Research and Management*. 6(3):199-214.

INACTIVE

Moore, M.J., W.A. McLellan, P.Daous, R.K. Bonde and A.R. Knowlton. 2007. Right Whale Mortality: A Message from the Dead to the Living. Pp 358-379. *In*: S.D. Kraus and R.M. Rolland (eds) *The Urban Whale*. Harvard University Press, Cambridge, Massachusetts, London, England. vii-xv + 543pp.

Moore M.J., A.R. Knowlton, S.D. Kraus, W.A. McLellan, and R.K. Bonde. 2005. Morphometry, gross morphology and available histopathology in North Atlantic right whale mortalities (1970-2002). *Journal of Cetacean Research and Management*, 6(3):199-214.

Morreale, S. J., C.F. Smith, K. Durham, R. DiGiovanni Jr., and A.A. Aguirre. 2004. Assessing health, status and trends in northeastern sea turtle populations. Year-end report Sept, 2002-Nov. 2004 to the Protected Resources Division, NMFS, Gloucester MA.

Morreale, S.J. and E.A. Standora. 1993. Occurrence, movement, and behavior of the Kemp's ridley and other sea turtles in New York waters. Final Report April 1988-March 1993. 70pp.

Morreale, S.J. and E.A. Standora. 1998. Early life stage ecology of sea turtles in northeastern U.S. waters. U.S. Dep. Commer. NOAA Tech. Mem. NMFS-SEFSC-413, 49 pp.

Morreale, S.J. and E.A. Standora. 2005. Western North Atlantic waters: Crucial developmental habitat for Kemp's ridley and loggerhead sea turtles. Chel. Conserv. Biol. 4(4):872-882.

Mortimer, J.A. 1982. Feeding ecology of sea turtles. pp. 103-109. *In*: K.A. Bjorndal (ed.), Biology and conservation of sea turtles. Smithsonian Institution Press, Washington D.C.

Murphy, T.M. and S.R. Hopkins. 1984. Aerial and ground surveys of marine turtle nesting beaches in the southeast region. United States Final Report to NMFS-SEFSC. 73pp.

Murphy, T.M., S.R. Murphy, D.B. Griffin, and C. P. Hope. 2006. Recent occurrence, spatial distribution and temporal variability of leatherback turtles (*Dermochelys coriacea*) in nearshore waters of South Carolina, USA. Chel. Cons. Biol. 5(2): 216-224.

Murray, K.T. 2006. Estimated average annual bycatch of loggerhead sea turtles (*Caretta caretta*) in U.S. Mid-Atlantic bottom otter trawl gear, 1996-2004. U.S. Dep. Commer., Northeast Fish. Sci. Cent. Ref. Doc. 06-19, 26pp.

Musick, J.A. and C.J. Limpus. 1997. Habitat utilization and migration in juvenile sea turtles. Pp. 137-164 In: Lutz, P.L., and J.A. Musick, eds., The Biology of Sea Turtles. CRC Press, New York. 432 pp.

Mrosovsky, N. 1981. Plastic jellyfish. Marine Turtle Newsletter 17:5-6.

National Research Council. 1990. Decline of the Sea Turtles: Causes and Prevention. Committee

INACTIVE

on Sea Turtle Conservation. Natl. Academy Press, Washington, D.C. 259 pp.

National Research Council (NRC). 2003. Ocean noise and marine mammals. National Academy Press; Washington, D.C.

National Research Council (NRC). 2005. Marine mammal populations and ocean noise : determining when noise causes biologically significant effects. National Academies Press, Washington, D.C.

NMFS. 1991a. Final recovery plan for the humpback whale (*Megaptera novaeangliae*). Prepared by the Humpback Whale Recovery Team for the national Marine Fisheries Service, Silver Spring, Maryland. 105 pp.

NMFS. 1998. Unpublished. Draft recovery plans for the fin whale (*Balaenoptera physalus*) and sei whale (*Balaenoptera borealis*). Prepared by R.R. Reeves, G.K. Silber, and P.M. Payne for the National Marine Fisheries Service, Silver Spring, Maryland. July 1998.

NMFS. 1999. Endangered Species Act Section 7 Consultation on the Fishery Management Plan for the Atlantic Bluefish Fishery and Amendment 1 to the Fishery Management Plan. July 12.

NMFS. 2002. Endangered Species Act Section 7 Consultation on Shrimp Trawling in the Southeastern United States, under the Sea Turtle Conservation Regulations and as Managed by the Fishery Management Plans for Shrimp in the South Atlantic and Gulf of Mexico. December 2.

NMFS. 2004c. Endangered Species Act Section 7 Reinitiated Consultation on the Continued Authorization of the Atlantic Pelagic Longline Fishery under the Fishery Management Plan for Atlantic Tunas, Swordfish, and Sharks (HMS FMP). Biological Opinion, June 1.

NMFS. 2005. Recovery Plan for the North Atlantic Right Whale (*Eubalaena glacialis*). National Marine Fisheries Service, Silver Spring, MD.

NMFS. 2006. Draft Environmental Impact Statement (DEIS) to Implement the Operational Measures of the North Atlantic Right Whale Ship Strike Reduction Strategy. National Marine Fisheries Service. July 2006.

NMFS and U.S. Fish and Wildlife Service (USFWS). 1991a. Recovery plan for U.S. population of loggerhead turtle. National Marine Fisheries Service, Washington, D.C. 64 pp.

NMFS and USFWS. 1991b. Recovery plan for U.S. population of Atlantic green turtle. National Marine Fisheries Service, Washington, D.C. 58 pp.

NMFS and USFWS. 1992. Recovery plan for leatherback turtles in the U.S. Caribbean, Atlantic,

INACTIVE

and Gulf of Mexico. National Marine Fisheries Service, Washington, D.C. 65 pp.

NMFS and USFWS. 1995. Status reviews for sea turtles listed under the Endangered Species Act of 1973. National Marine Fisheries Service, Silver Spring, Maryland. 139 pp.

NMFS and USFWS. 1998a. Recovery Plan for the U.S. Pacific Population of the Leatherback Turtle (*Dermochelys coriacea*). National Marine Fisheries Service, Silver Spring, Maryland.

NMFS and USFWS. 1998b. Recovery Plan for U.S. Pacific Populations of the Green Turtle (*Chelonia mydas*). National Marine Fisheries Service, Silver Spring, Maryland.

NMFS and USFWS. 2007a. Loggerhead sea turtle (*Caretta caretta*) 5 year review: summary and evaluation. National Marine Fisheries Service, Silver Spring, Maryland. 65 pp.

NMFS and USFWS. 2007b. Leatherback sea turtle (*Dermochelys coriacea*) 5 year review: summary and evaluation. National Marine Fisheries Service, Silver Spring, Maryland. 79 pp.

NMFS and USFWS. 2007c. Kemp's ridley sea turtle *(Lepidochelys kempii*) 5 year review: summary and evaluation. National Marine Fisheries Service, Silver Spring, Maryland. 50 pp.

NMFS and USFWS. 2007d. Green sea turtle (*Chelonia mydas*) 5 year review: summary and evaluation. National Marine Fisheries Service, Silver Spring, Maryland. 102 pp.

NMFS Southeast Fisheries Science Center. 2001. Stock assessments of loggerheads and leatherback sea turtles and an assessment of the impact of the pelagic longline fishery on the loggerhead and leatherback sea turtles of the Western North Atlantic. U.S. Department of Commerce, National Marine Fisheries Service, Miami, FL, SEFSC Contribution PRD-00/01-08; Parts I-III and Appendices I-IV. NOAA Tech. Memo NMFS-SEFSC-455, 343 pp.

Northeast Region Essential Fish Habitat Steering Committee (NREFHSC). 2002. Workshop on the effects of fishing gear on marine habitat off the northeastern United States. October 23-25, Boston, Massachusetts. Northeast Fish. Sci. Center Ref. Doc. 02-01, 86pp.

Pace, R.M. III, S.D. Kraus, P.K. Hamilton and A.R. Knowlton. 2008. Life on the edge: examining North Atlantic right whale population viability using updated reproduction data and survival estimates. 17th Biennial Meeting of the Society for Marine Mammalogy. South Africa.

Palka , D. 2000. Abundance and distribution of sea turtles estimated from data collected during cetacean surveys. *In*: Bjorndal, K.A. and A.B. Bolten. Proceedings of a workshop on assessing abundance and trends for in-water sea turtle populations. U.S. Dep. Commer.

INACTIVE

NOAA Tech. Mem. NMFS-SEFSC-445, 83pp.

Parks, S.E. and P.L. Tyack. 2005. Sound production by North Atlantic right whales (Eubalaena glacialis) in surface active groups. J. Acoust. Soc. Am. 117(5): 3297-3306.

Parks, S. E., P. K. Hamilton, S. D. Kraus and P. L. Tyack. 2005. The gunshot sound produced by male North Atlantic right whales (Eubalaena glacialis) and its potential function in reproductive advertisement. Marine Mammal Science 21:458-475.

Payne, K. and R.S. Payne. 1985. Large-scale changes over 17 years in songs of humpback whales in Bermuda. Z. Tierpsychol. 68:89-114.

Payne, P.M., D.N. Wiley, S.B. Young, S. Pittman, P.J. Clapham, and J.W.Jossi. 1990. Recent fluctuations in the abundance of baleen whales in the southern Gulf of Maine in relation to changes in selected prey. Fish. Bull. 88 (4): 687-696.

Payne, P.M. *et al.* 1986. The distribution of the humpback whale on Georges Bank and in the Gulf of Maine in relation to densities of the sand eel. Fishery Bulletin 84 (2): 271-277.

Pearce, A.F. 2001. Contrasting population structure of the loggerhead turtle (*Caretta caretta*) using mitochondrial and nuclear DNA markers. M.Sc dissertation. University of Florida. 71pp.

Pearce, A.F. and B.W. Bowen. 2001. Final Report: Identification of loggerhead (*Caretta caretta*) stock structure in the southeastern United States and adjacent regions using nuclear DNA markers. Submitted to the National Marine Fisheries Service, May 7, 2001. Project number T-99-SEC-04. 79 pp.

Perry, S.L., D.P. DeMaster, and G.K. Silber. 1999. The great whales: History and status of six species listed as endangered under the U.S. Endangered Species Act of 1973. Mar. Fish. Rev. Special Edition. 61(1): 59-74.

Pike, D.A., R.L. Antworth, and J.C. Stiner. 2006. Earlier nesting contributes to shorter nesting seasons for the Loggerhead sea turtle, *Caretta caretta*. J. of Herpetology. 40(1): 91-94.

Pritchard, P.C.H. 1982. Nesting of the leatherback turtle, *Dermochelys coriacea*, in Pacific, Mexico, with a new estimate of the world population status. Copeia 1982:741-747.

Pritchard, P.C.H. 1997. Evolution, phylogeny and current status. Pp. 1-28 In: The Biology of Sea Turtles. Lutz, P., and J.A. Musick, eds. CRC Press, New York. 432 pp.

Pritchard, P.C.H. 2002. Global status of sea turtles: An overview. Document INF-001 prepared for the Inter-American Convention for the Protection and Conservation of Sea Turtles, First Conference of the Parties (COP1IAC), First part August 6-8, 2002.

INACTIVE

Rankin-Baransky, K., C.J. Williams, A.L. Bass, B.W. Bowen, and J.R. Spotila. 2001. Origin of loggerhead turtles stranded in the northeastern United States as determined by mitochondrial DNA analysis. Journal of Herpetology, v. 35, no. 4, pp 638-646.

Rebel, T.P. 1974. Sea turtles and the turtle industry of the West Indies, Florida and the Gulf of Mexico. Univ. Miami Press, Coral Gables, Florida.

Renaud, M.L., J.A. Carpenter, J.A. Williams, and S.A. Manzella-Tirpak. 1995. Activities of juvenile green turtles, Chelonia mydas, at a jettied pass in South Texas. Fishery Bulletin 93:586-593.

Richardson W.J., C.R. Greene Jr., C.I. Malme, and D.H. Thomson. 1995. Marine mammals and noise. Academic Press; San Diego, California.

Ridgway, S.H., E.G. Weaver, J.G. McCormick, J. Palin, and J.H. Anderson. 1969. Hearing in the Giant Sea Turtle, *Chelonia mydas*. Proceedings of the National Academy of Sciences 64(3): 884-890.

Rivera, J.K. 2007. A novel water quality monitoring program for Nantucket Sound. Masters Thesis. Nicholas School of the Environment and Earth Sciences of Duke University.

Robbins, J., and D. Mattila. 1999. Monitoring entanglement scars on the caudal peduncle of Gulf of Maine humpback whales. Report to the National Marine Fisheries Service. Order No. 40EANF800288. 15 pp.

Rolland, R.M, K.E. Hunt, G.J. Doucette, L.G. Rickard and S. K. Wasser. 2007. The Inner Whale: Hormones, Biotoxins, and Parasites. Pp 232-272. *In*: S.D. Kraus and R.M. Rolland (eds) *The Urban Whale*. Harvard University Press, Cambridge, Massachusetts, London, England. vii-xv + 543pp.

Ross, J.P. 1996. Caution urged in the interpretation of trends at nesting beaches. Marine Turtle Newsletter 74:9-10.

Ruben, H.J., and S.J. Morreale. 1999. Draft Biological Assessment for sea turtles in the New York and New Jersey Harbor Complex. Unpublished Biological Assessment submitted to the National Marine Fisheries Service.

Sarti, L., S. Eckert, P. Dutton, A. Barragán, and N. García. 2000. The current situation of the leatherback population on the Pacific coast of Mexico and central America, abundance and distribution of the nestings: an update. pp. 85-87. *In:* Proceedings of the Nineteenth Annual Symposium on Sea Turtle Conservation and Biology, 2-6 March, 1999, South Padre Island, Texas.

INACTIVE

Schaeff, C.M., Kraus, S.D., Brown, M.W., Perkins, J.S., Payne, R., and White, B.N. 1997. Comparison of genetic variability of North and South Atlantic right whales (Eubalaena), using DNA fingerprinting. Can. J. Zool. 75:1073-1080.

Schevill, WE., WA Watkins, and KE Moore. 1986. Status of Eubalaena glacialis off Cape Cod. Report of the International Whaling Commission, Special Issue 10: 79-82.

Schultz, J.P. 1975. Sea turtles nesting in Surinam. Zoologische Verhandelingen (Leiden), Number 143: 172 pp.

Schmid, J.R. and W.N. Witzell. 1997. Age and growth of wild Kemp's ridley turtles (*Lepidochelys kempi*): cumulative results of tagging studies in Florida. Chel. Cons. Biol. 2(4): 532-537.

Schmidly, D.J., CO Martin, and GF Collins. 1972. First occurrence of a black right whale (Balaena glacialis) along the Texas coast. The Southwestern Naturalist.

Seipt, I., P.J. Clapham, C.A. Mayo, and M.P. Hawvermale. 1990. Population characteristics of individually identified fin whales, *Balaenoptera physalus*, in Massachusetts Bay. Fish. Bull. 88:271-278.

Seminoff, J.A. 2004. *Chelonia mydas. In*: IUCN 2004. 2004 IUCN Red List of Threatened Species. Downloaded on October 12, 2005 from www.redlist.org.

Shamblin, B.M. 2007. Population structure of loggerhead sea turtles (*Carettta caretta*) nesting in the southeastern United States inferred from mitochondrial DNA sequences and microsatellite loci. M.Sc dissertation. University of Georgia. 59pp.

Shoop, C.R. 1987. The Sea Turtles. p357-358. *In*: R.H. Backus and D.W. Bourne (eds.). Georges Bank. MIT Press, Cambridge MA.

Shoop, C.R. and R.D. Kenney. 1992. Seasonal distributions and abundance of loggerhead and leatherback sea turtles in waters of the northeastern United States. Herpetol. Monogr. 6: 43-67.

Snover, M.L., A.A. Hohn, L.B. Crowder, and S.S. Heppell. 2007. Age and growth in Kemp's ridley sea turtles: evidence from mark-recapture and skeletochronology, p. 89-106. *In*: P.T. Plotkin (ed.). Biology and Conservation of Ridley Sea Turtles. John Hopkins University Press, Baltimore, MD.

Spotila, J.R. ed. 2004. Sea Turtles: A Complete Guide to their biology, behaviour and conservation. John Hopkins University Press, Baltimore, MD. 228 pp.

INACTIVE

Spotila, J.R., A.E. Dunham, A.J. Leslie, A.C. Steyermark, P.T. Plotkin and F.V. Paladino. 1996. Worldwide population decline of *Dermochelys coriacea*: are leatherback turtles going extinct? Chelonian Conservation and Biology 2: 209-222.

Spotila, J.R., R.D. Reina, A.C. Steyermark, P.T. Plotkin, and F.V. Paladino. 2000. Pacific leatherback turtles face extinction. Nature. 405(6786):529-530.

Stabenau, E.K., T.A. Heming, and J.F. Mitchell. 1991. Respiratory, acid-base and ionic status of Kemp's ridley sea turtles (*Lepidochelys kempi*) subjected to trawling. Comp. Biochem. Physiol. v. 99a, no.½, 107-111.

Stephens, S.H. and J. Alvarado-Bremer. 2003. Preliminary information on the effective population size of the Kemp's ridley (*Lepidochelys kempii*) sea turtle. *In*: Seminoff, J.A., compiler. Proceedings of the Twenty-Second Annual Symposium on Sea Turtle Biology and Conservation. NOAA Tech. Memo. NMFS-SEFSC-503, 308p.

Stevick P.T., J. Allen, P.J. Clapham, N. Friday, S.K. Katona, F. Larsen, J. Lien, D.K. Matilla, P.J. Palsboll, J. Sigurjonsson, T.D. Smith, N. Oien, P.S. Hammond. 2003. North Atlantic humpback whale abundance and rate of increase four decades after protection from whaling. *Marine Ecology Progress Series*. 258:263-273.

Stone, G.S., L. Flores-Gonzalez, and S. Cotton. 1990. Whale migration record. *Nature*. 346: 705.

Streeter, K. In press. What can sea turtles hear and how can they tell us? Proceedings of the 2005 Reptile and Amphibian Training and Enrichment Workshop. April 2005.

Swingle, W.M., S.G. Barco, T.D. Pitchford, W.A. McLellan, and D.A. Pabst. 1993. Appearance of juvenile humpback whales feeding in the nearshore waters of Virginia. Mar. Mamm. Sci. 9: 309-315.

Suárez, A. 1999. Preliminary data on sea turtle harvest in the Kai Archipelago, Indonesia. Abstract appears in the 2 nd ASEAN Symposium and Workshop on Sea Turtle Biology and Conservation, held from July 15-17, 1999, in Sabah, Malaysia.

Suárez, A., P.H. Dutton and J. Bakarbessy. Leatherback (*Dermochelys coriacea*) nesting on the North Vogelkop Coast of Irian Jaya, Indonesia. *In*: Kalb, H.J. and T. Wibbels, compilers. 2000. Proceedings of the Nineteenth Annual Symposium on Sea Turtle Biology and Conservation. U.S. Dept. Commerce. NOAA Tech. Memo. NMFS-SEFSC-443, 291p.

Thompson, Cummings and Ha. 1986. Whales of southeast Alaska. Journal of the Acoustic Society of America 80 (3) 735-740.

Turtle Expert Working Group (TEWG). 1998. An assessment of the Kemp's ridley (*Lepidochelys kempii*) and loggerhead (*Caretta caretta*) sea turtle populations in the Western North Atlantic. NOAA Technical Memorandum NMFS-SEFSC-409. 96 pp.

INACTIVE

TEWG. 2000. Assessment update for the Kemp's ridley and loggerhead sea turtle populations in the western North Atlantic. U.S. Dep. Commer. NOAA Tech. Mem. NMFS-SEFSC-444, 115 pp.

USFWS. 1997. Synopsis of the biological data on the green turtle, *Chelonia mydas* (Linnaeus 1758). Biological Report 97(1). U.S. Fish and Wildlife Service, Washington, D.C. 120 pp.

USFWS and NMFS. 1992. Recovery plan for the Kemp's ridley sea turtle (*Lepidochelys kempii*). NMFS, St. Petersburg, Florida.

USFWS and NMFS. 2003. Notice of Petition Finding (Fed Register) September 15, 2003.

Vargo, S., P. Lutz, D. Odell, E. Van Vleep, and G. Bossart. 1986. Final report: Study of effects of oil on marine turtles. Tech. Rep. O.C.S. study MMS 86-0070. Volume 2. 181 pp.

Waring, G.T., J.M. Quintal, S.L. Swartz (eds). 2000. U.S. Atlantic and Gulf of Mexico marine mammal stock assessments - 2000. NOAA Technical Memorandum NOAA Fisheries-NE-162.

Waring, G.T., E. Josephson, C.P. Fairfield-Walsh, and K. Maze-Foley. 2008. U.S. Atlantic and Gulf of Mexico Marine Mammal Stock Assessments – 2007. NOAA Technical Memorandum NMFS NE 205; 415pp.

Watkins, W.A. 1981. Activities and underwater sounds of fin whales. Scientific Reports of the International Whaling Commission 33: 83-117.

Watkins, W.A., K.E. Moore, J. Sigurjonsson, D. Wartzok, and G. Notarbartolo di Sciara. 1984. Fin whale (*Balaenoptera physalus*) tracked by radio in the Irminger Sea. Rit Fiskideildar 8(1): 1-14.

Watkins, W.A. and Schevill, W.E. 1974. Listening to Hawaiian spinner porpoises, *Stenella cf. longirostris*, with a three-dimensional hydrophone array. Journal of Mammalogy 55(2): 319-328.

Watkins, W.A., and W.E. Schevill. 1982. Observations of right whales (*Eubalaena glacialis*) in Cape Cod waters. Fish. Bull. 80(4): 875-880.

Weisbrod, A.V., D. Shea, M.J. Moore, and J.J. Stegeman. 2000. Organochlorine exposure and bioaccumulation in the endangered Northwest Atlantic right whale (*Eubalaena glacialis*) population. Environmental Toxicology and Chemistry, 19(3):654-666.

Weishampel, J.F.m D.A. Bagley, and L.M. Ehrhart. Earlier nesting by loggerhead sea turtles following sea surface warming. Global Change Biology 10: 1424-1427.

INACTIVE

Wiley, D.N., R.A. Asmutis, T.D. Pitchford, and D.P. Gannon. 1995. Stranding and mortality of humpback whales, Megaptera novaeangliae, in the mid-Atlantic and southeast United States, 1985-1992. Fishery Bulletin 93(1):196-205.

Winn, H.E., C.A. Price, and P.W. Sorensen. 1986. The distributional biology of the right whale (*Eubalaena glacialis*) in the western North Atlantic. Reports of the International Whaling Commission (Special issue). 10: 129-138

Wise, J.P, S.S. Wise, S. Kraus, R. Shaffley, M. Grau, T.L. Chen, C. Perkins, W.D. Thompson, T. Zhang, Y. Zhang, T. Romano and T. O'Hara. 2008. Hexavalent chromium is cytotoxic and genotoxic to the North Atlantic right whale (Eubalaena glacialis) lung and testes fibroblasts. *Mutation Research - Genetic Toxicology and Environmental Mutagenesis*. 650(1): 30-38.

Witt, M.J., A.C. Broderick, D.J. Johns, C. Martin, R. Penrose, M.S. Hoogmoed, and B.J. Godley. 2007. Prey landscapes help identify potential foraging habitats for leatherback turtles in the NE Atlantic. Mar. Ecol. Prog. Ser. 337: 231-243.

Witzell, W.N. 2002. Immature Atlantic loggerhead turtles (*Caretta caretta*): suggested changes to the life history model. Herpetological Review 33(4): 266-269.

Witzell, W.N. and T. Azarovitz. 1996. Relative abundance and thermal and geographic distribution of sea turtles off the US Atlantic coast based on aerial surveys. NOAA Technical Memorandum. NMFS-SEFSC-381.

Wynne, K. and M. Schwartz. 1999. Guide to marine mammals and turtles of the U.S. Atlantic and Gulf of Mexico. Rhode Island Sea Grant, Narragansett. 115pp.

Zemsky, V., A.A. Berzin, Y.A. Mikhaliev, and D.D. Tormosov. 1995. Soviet Antarctic pelagic whaling after WWII: review of actual catch data. Report of the Sub-committee on Southern Hemisphere baleen whales. Rep. Int. Whal. Comm. 45:131-135.

Zug, G. R. and J.F. Parham. 1996. Age and growth in leatherback turtles, *Dermochelys coriacea*: a skeletochronological analysis. Chelonian Conservation and Biology. 2(2): 244-249.

Zurita, J.C., R. Herrera, A. Arenas, M.E. Torres, C. Calderon, L. Gomez, J.C. Alvarado, and R. Villavicencio. 2003. Nesting loggerhead and green sea turtles in Quintana Roo, Mexico. Pp. 125-127. *In:* J.A. Seminoff (compiler). Proceedings of the Twenty-Second Annual Symposium on Sea Turtle Biology and Conservation. NOAA Tech. Memo. NMFS-SEFSC-503, 308 p.

INACTIVE

Appendix A

Incident Report: ESA Listed Species Take

Photographs should be taken and the following information should be collected from all listed fish and sea turtles (alive and dead) collected.

Observer's full name:_____
Reporter's full name:_____

Species Identification:_____

Type of Activity during observation:
_____
_____

Date animal observed:_____ Time animal observed: _____
Date animal collected:_____ Time animal collected:_____

Environmental conditions at time of observation (i.e., tidal stage, weather):
_____
_____

Water temperature (°C) at site and time of observation:_____
Describe location of animal and how it was documented (i.e., observer on boat):
_____

Sturgeon Information:
Species _____

Fork length (or total length) _____ Weight _____

Condition of specimen/description of animal
_____
_____
_____
_____

Fish Decomposed: NO SLIGHTLY MODERATELY SEVERELY
Fish tagged: YES / NO *Please record all tag numbers.* Tag # _____

Photograph taken: YES / NO
(please label *species, date, geographic site* and *vessel name* when transmitting photo)

Genetics Sample taken: YES / NO
Genetics sample transmitted to: _____ on ____/_____/2012

INACTIVE

APPENDIX A CONTINUED.

Sea Turtle Species Information: *(please designate cm/m or inches.)*
Species _____ Weight (kg or lbs)_____

Sex (circle): Male Female Unknown How was sex determined? _____

Straight carapace length _____ Straight carapace width _____

Curved carapace length _____ Curved carapace width _____

Plastron length _____ Plastron width _____

Tail length _____ Head width _____

Condition of specimen/description of animal_____
_____

Existing Flipper Tag Information
Left _____ Right _____
PIT Tag # _____

Miscellaneous:
Genetic biopsy taken: YES NO
Photos Taken: YES NO Is this a Recapture: YES NO

Turtle Release Information:
Date _____ Time _____
Lat _____ Long _____
State _____ County _____

Remarks: (note if turtle was involved with tar or oil, gear or debris entanglement, wounds or mutilations, propeller damage, papillomas, old tag locations, etc.)
_____
_____

INACTIVE