

Atlantic Herring Weekly Report

Report Run on: 11/13/2014

For data reported through: 11/12/2014

Quota period: 01/01/2014 to 12/31/2014

Management Area	Current Week's Catch (mt) ¹	Reporting Week's Catch (mt) ²	Cumulative Catch (mt)	Quota (mt) ³	Percent of Quota ⁴
1A	0	0	33,314	33,031	100.86%
1B	0	0	4,733	2,878	164.46%
2	0	0	10,311	28,764	35.85%
3	0	0	37,232	39,415	94.46%
Total	0	0	85,589	104,088	82.23%

¹Herring catch reported for week ending 11/8/2014

²Herring catch reported for week ending 11/15/2014

³Framework 2 imposed seasonal restrictions on Areas 1A and 1B. As a result, Area 1A opened on June 1, 2014, and Area 1B opened on May 1, 2014 and closed on May 24, 2014.

⁴Area 1A percent of quota includes current ME state only vessel herring landings

Notice

Revised specifications for 2014 were approved by NMFS and published in the Federal Register on March 19, 2014. The sub-ACLs shown above are based on the revised specifications and include 2012 carryover and overages.

We have deducted catch from Herring Area 1A, 1B, and 2, to account for the 3-percent Herring Research Set-Aside awarded in 2014. These amounts are: 936 mt in Area 1A; 138 mt in Area 1B; 900 mt in Area 2; and 1,260 mt in Area 3. The Area 3 set-aside was not awarded and NMFS will publish a notice in the Federal Register to indicate whether the Area 3 set-aside will be returned to the fishery.

The Atlantic herring fishery is monitored using data provided by herring-permitted vessels (VMS catch reports and VTRs) and Federal/state dealer data. VMS catch reports will be used to verify and determine catch when VTR and/or dealer records are unavailable, but VTR and dealer reports, once received, will determine final catch by area.

Catch reporting requirements are as follows: Limited access herring vessels report catch daily via VMS, open access herring vessels report catch weekly via the IVR system, and all herring-permitted vessels submit VTRs weekly. Failure to submit reports, including the requirement to submit a negative VTR for any week when no catch was made, has resulted in vessels being referred to the NOAA Office of Law Enforcement for investigation.

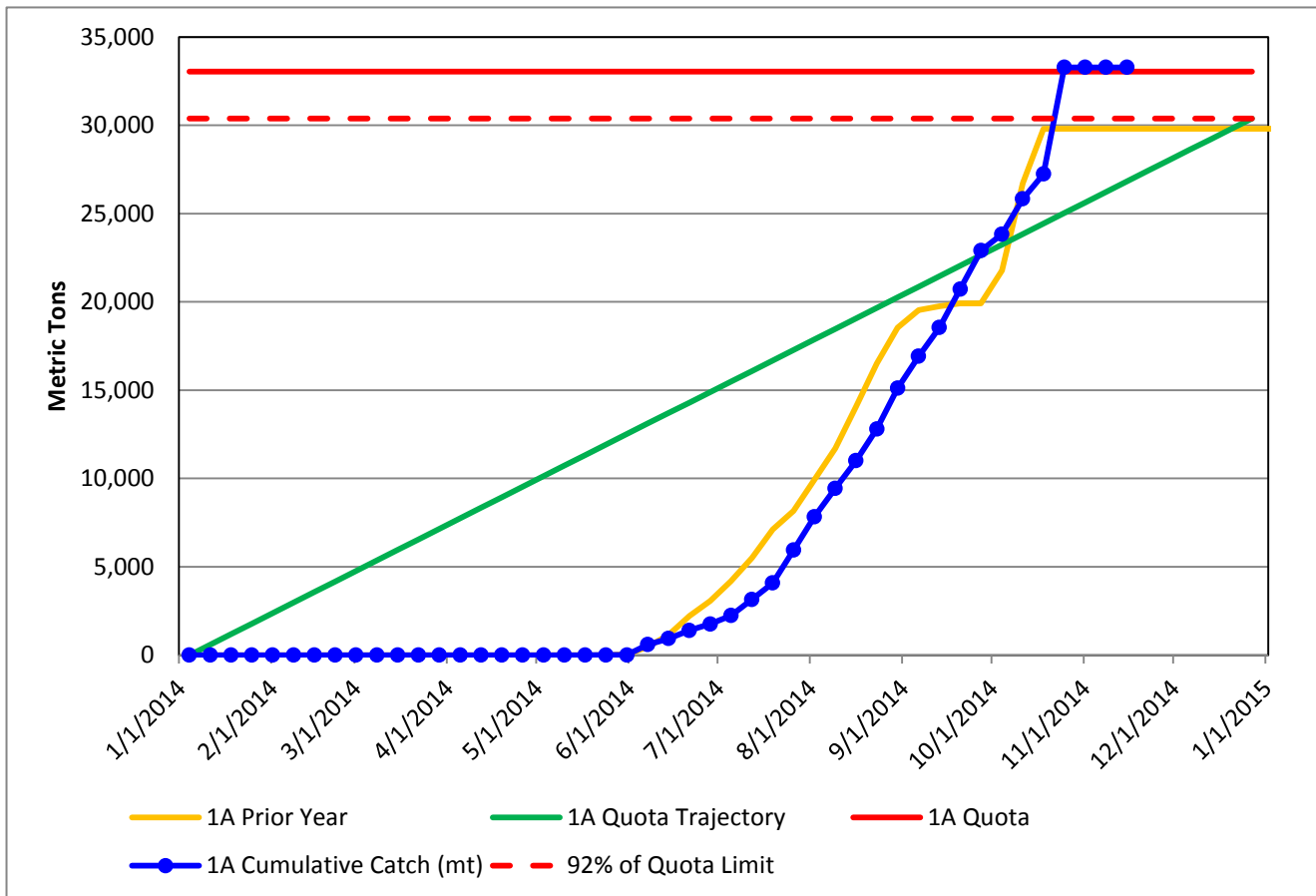
For questions regarding Atlantic herring management, please contact the Sustainable Fisheries Division at 978-281-9315. For guidance on the most recent notification and reporting requirements please [click here](#).



These data are the best available to NOAA's National Marine Fisheries Service (NMFS) when this report was compiled. Data for this report are supplied to NMFS from vessels via the Vessel Monitoring System (VMS), the Vessel Trip Report System (VTR), and the Northeast Fisheries Observer Program. Data may be preliminary. Discrepancies with previous reports are due to corrections made to the database.

Atlantic Herring

2014 Area 1A Quota Report



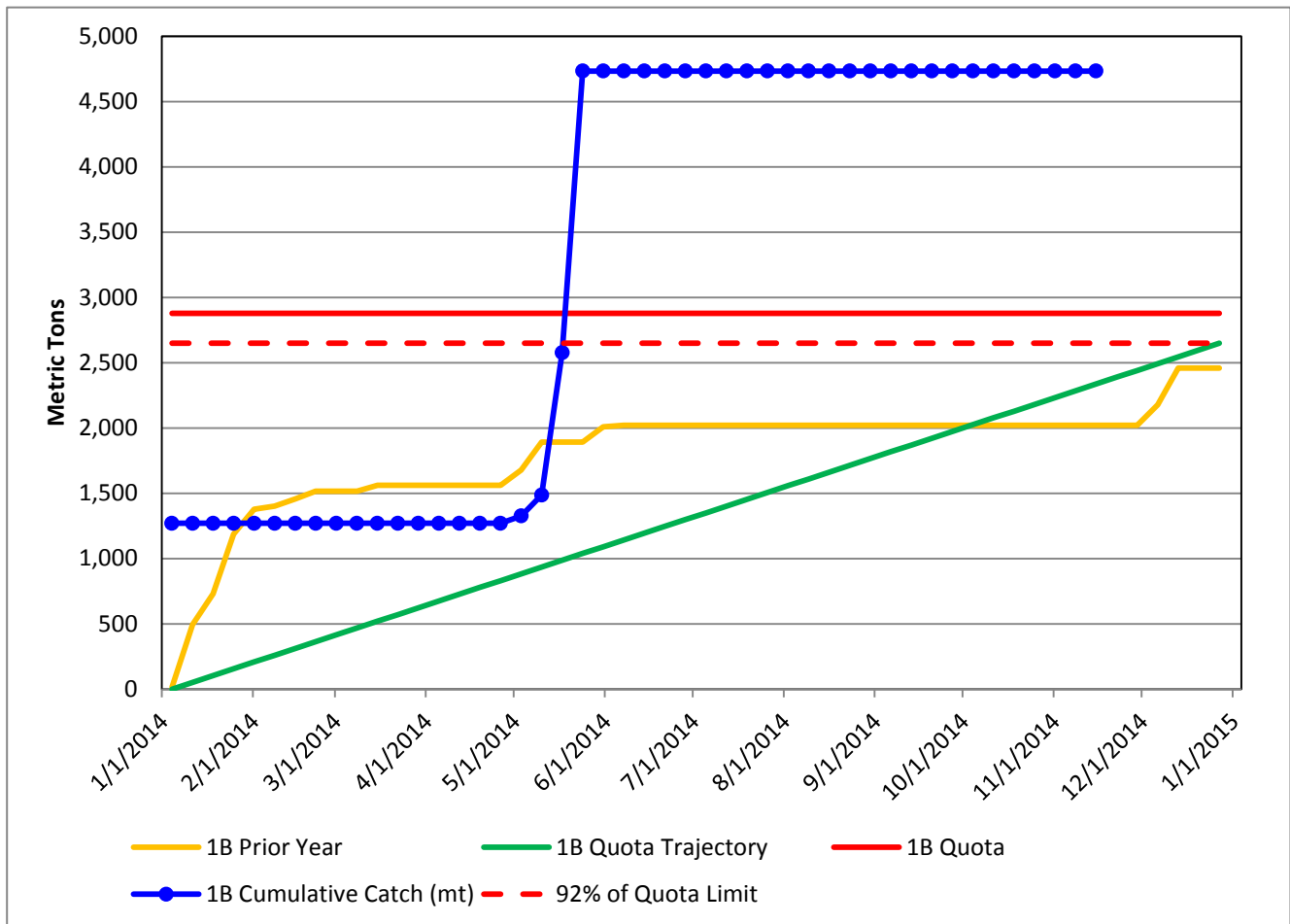


NOAA
FISHERIES

These data are the best available to NOAA's National Marine Fisheries Service (NMFS) when this report was compiled. Data for this report are supplied to NMFS from vessels via the Vessel Monitoring System (VMS), the Vessel Trip Report System (VTR), and the Northeast Fisheries Observer Program. Data may be preliminary. Discrepancies with previous reports are due to corrections made to the database.

Atlantic Herring

2014 Area 1B Quota Report

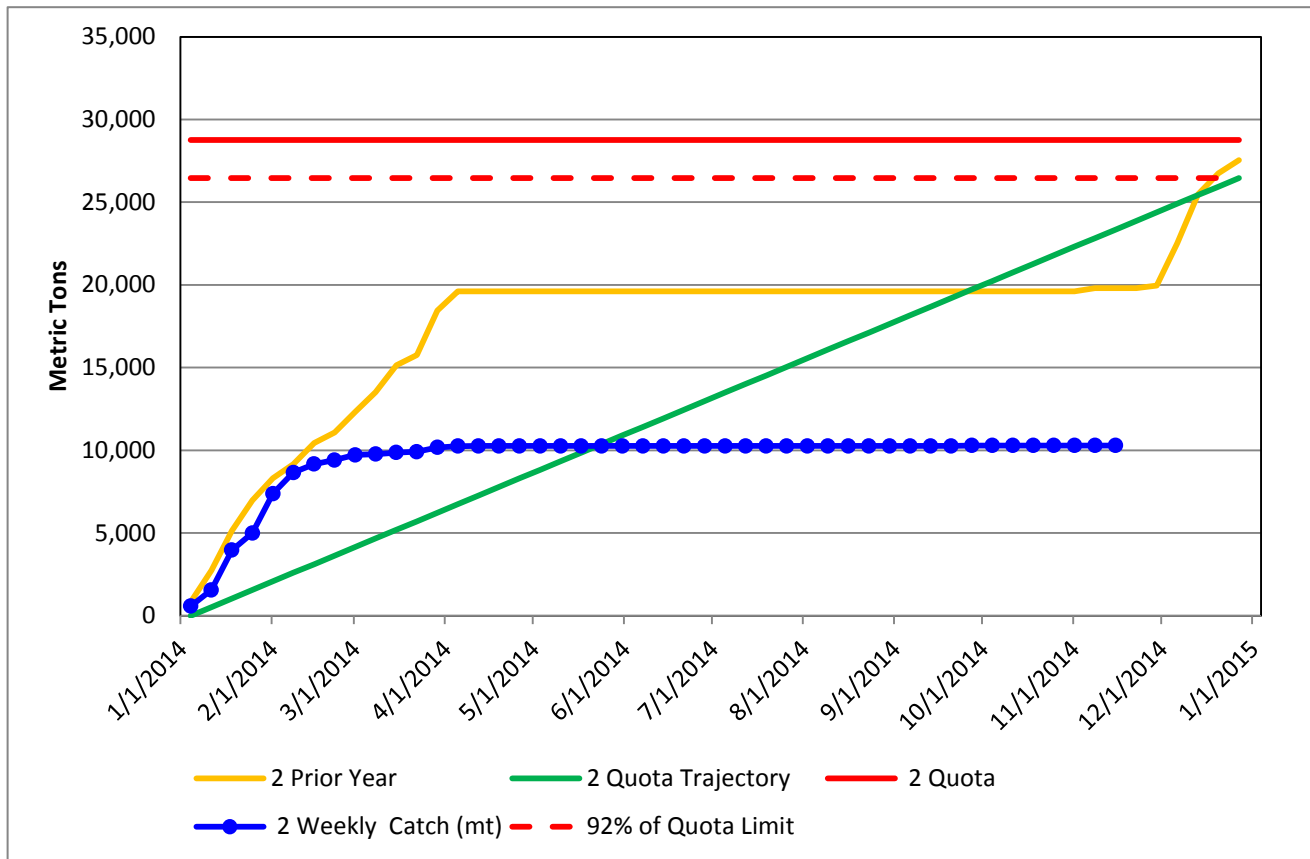




These data are the best available to NOAA's National Marine Fisheries Service (NMFS) when this report was compiled. Data for this report are supplied to NMFS from vessels via the Vessel Monitoring System (VMS), the Vessel Trip Report System (VTR), and the Northeast Fisheries Observer Program. Data may be preliminary. Discrepancies with previous reports are due to corrections made to the database.

Atlantic Herring

2014 Area 2 Quota Report





These data are the best available to NOAA's National Marine Fisheries Service (NMFS) when this report was compiled. Data for this report are supplied to NMFS from vessels via the Vessel Monitoring System (VMS), the Vessel Trip Report System (VTR), and the Northeast Fisheries Observer Program. Data may be preliminary. Discrepancies with previous reports are due to corrections made to the database.

Atlantic Herring

2014 Area 3 Quota Report

